CONNECTICUT DEPARTMENT OF TRANSPORTATION

Plans For

REHABILITATION OF SALT SHEDS IN THE

Town(s)/City of

PRESTON, PUTNAM, THOMPSON

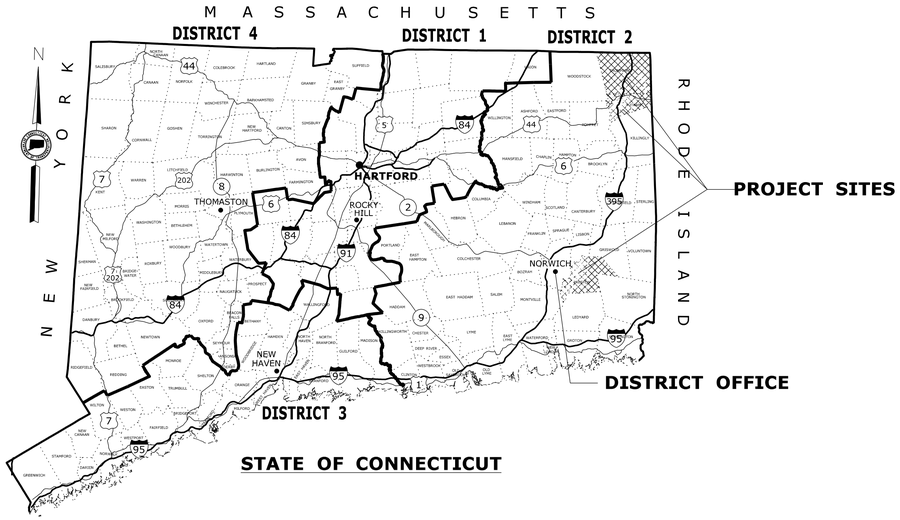

STATE OF CONNECTICUT

REFER TO TITLE SHEET 01.02

LOCATION PLAN

SCALE

1000 0 1000 2000 3000 FEET

BUILDING CLASSIFICATION FOR SALT SHEDS: Type V, Use Group U

GENERAL NOTES:

1. FEDERAL AID PROJECT NO.
2. F.H.W.A. REGION NO. 1
3. CONSTRUCTION SPECIFICATIONS:
   Connecticut Department of Transportation, Standard Specifications for Roads, Bridges and Incidental Construction, Form 816, dated 2004; Supplemental Specifications, dated July 2012; and Special Provisions
4. 400 FOOT GRID BASED ON CONNECTICUT COORDINATE SYSTEM SYSTEM N.A.D. 1927 N.A.D. 1983
5. VERTICAL DATUM BASED ON NGVD OF 1929 NAVD 1988

DISCLAIMER

IT IS THE RESPONSIBILITY OF EACH BIDDER AND ALL OTHER INTERESTED PARTIES TO OBTAIN ALL BIDDING RELATED INFORMATION AND DOCUMENTS FROM OFFICAL SOURCES WITHIN THE DEPARTMENT.

PERSONS AND/OR ENTITIES WHICH REPRODUCE AND/OR MAKE SUCH INFORMATION AVAILABLE BY ANY MEANS ARE NOT AUTHORIZED BY THE DEPARTMENT TO DO SO AND MAY BE LIABLE FOR CLAIMS RESULTING FROM THE DISSEMINATION OF UNOFFICAL, INCOMPLETE AND/OR INACCURATE INFORMATION.

LIST OF SUBSETS

SUBSET NO.	SUBSET TITLE	*SUBSET SHEET COUNT
01	GENERAL	2
02	REVISIONS	1
03	ARCHITECTURAL	5

*THE INITIAL SUBSET SHEET COUNT DOES NOT INCLUDE ADDENDUMS AND CHANGE ORDERS

LIST OF DRAWINGS
SUBSET 01 - GENERAL

DRAWING TITLE	DRAWING NO.
TITLE SHEET	G-1
TITLE SHEET	G-2

STANDARD CONVENTIONS

North Arrow W/No. Coor.
Edge Of Road
Concrete Pavement
Dirt Road
B.C.L.C.
Granite Curb
Guide Rail
Concrete Median Barrier
Bit. Walk
Conc. Sidewalk
Railroad Tracks
Grid Arrow
Limit Of Marsh
Stone Wall
Ledge Outcrop
Inland Wetland Limits
STATE LINE
Power Line
Swamp
Building
Transmission Tower
Chain Link Fence
Rustic Fence
Pipe Fence
Board Fence
Water Edge
Stream
Ditch
TOWN LINE
Riprap
Hedge Row
Tree Line
Shrub
Evergreen Tree
Deciduous Tree
Retaining Wall
Highway Line
Street Line
Property Line
Lot Line
Easement Line

THE DESIGN APPEARS TO CONFORM TO APPLICABLE CRITERIA. APPROVAL IS NOT TO BE CONSTRUED TO MEAN THAT ALL ASPECTS OF THE DESIGN HAVE BEEN PERSONALLY CHECKED BY THE UNDERSIGNED.

Theodore H. Nezames
2012.09.20 10:16:23 -04'00'

SUBMITTED BY: TRANSPORTATION PRINCIPAL ENGINEER - THEODORE H. NEZAMES P.E

Scott Hill
2012.09.20 11:47:03-04'00'

APPROVAL RECOMMENDED BY: MANAGER OF BRIDGES AND FACILITIES- SCOTT A. HILL P.E

James H. Norman
2012.10.15 09:43:34-04'00'

APPROVED BY: TRANSPORTATION ENGINEERING ADMINISTRATOR - JAMES H. NORMAN P.E.

Plans For
REHABILITATION OF THE PRESTON, PUTNAM, THOMPSON SALT SHED FACILITIES

Town(s)/City
PRESTON, PUTNAM, THOMPSON

STATE PROJECT NO. **172-407**

DRAWING NO. **G-1**

SHEET NO. **01.01**

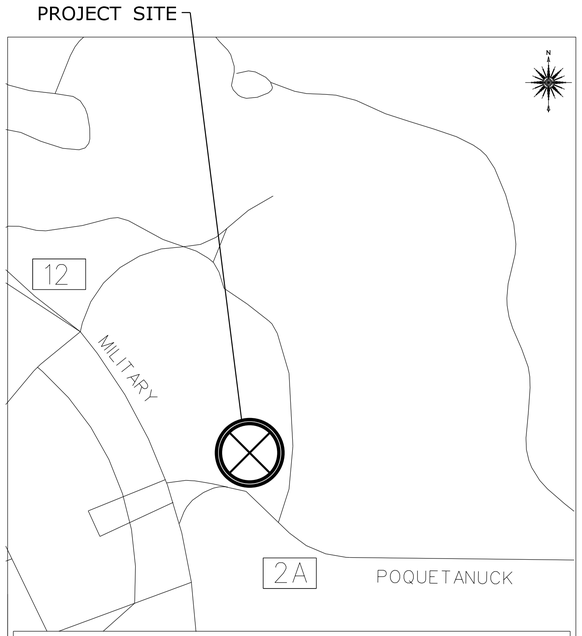

PRESTON LOCATION PLAN
21 ROUTE 12
SALT SHED IS EAST OF SOUTHEAST AREA TRANSIT FACILITY

SCALE
1000 0 1000 2000 3000 FEET

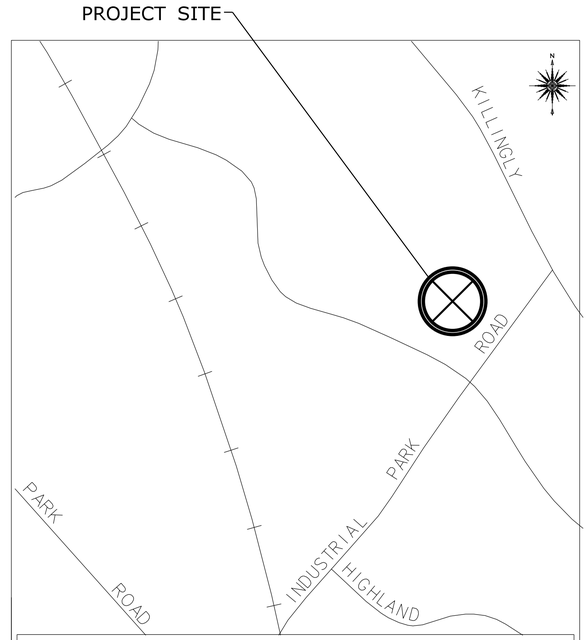

PUTNAM LOCATION PLAN
3 INDUSTRIAL PARK RD, PUTNAM
WEST OF PUTNAM MAINTENANCE FACILITY

SCALE
1000 0 1000 2000 3000 FEET

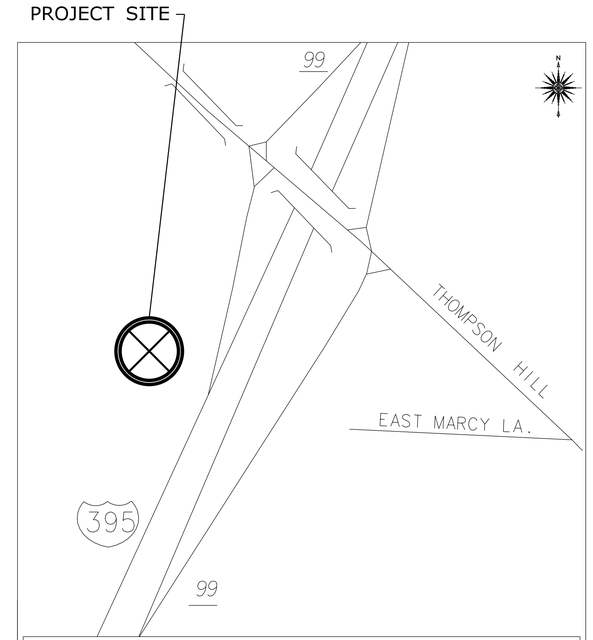

THOMPSON LOCATION PLAN
SOUTH BOUND OFF ROUTE 200 THOMPSON HILL ROAD
THOMPSON

SCALE
1000 0 1000 2000 3000 FEET

F.H.W.A. REGION NO.	STATE	TOWN	FED. AID PROJ. NO.	PROJ. NO.	YEAR	ROUTE NO.	DRAWING NO.	SHEET NO.
1	CT	PRESTON, PUTNAM, THOMPSON	-	172-407	2012	-	G-2	01.02