SUBSET 03 - TRAFFIC
LEGENDS & INDEX OF DRAWINGS

SIGNING STANDARD CONVENTIONS

	OVERHEAD INSTALLATION	
	CANTILEVER INSTALLATION	
	SIDE MOUNTED INSTALLATION	
	SINGLE POST MOUNTING	REGULATORY, WARNING OR GUIDE SIGN INSTALLATION
	DOUBLE POST MOUNTING	
	SIDE MOUNTED EXTRUDED ALUMINUM SIGN	
	SINGLE POST MOUNTING SHEET ALUMINUM BACK TO BACK	
	DOUBLE POST MOUNTING SHEET ALUMINUM BACK TO BACK	
	SIDE MOUNTED EXTRUDED ALUMINUM SIGN BACK TO BACK	
00-000-00 / 0	LOCATION NO. EXTRUDED ALUMINUM SIGNS	
00 / 00-0	LOCATION NO. / SIGN NO.	SHEET ALUMINUM SIGNS

STANDARD CONVENTIONS

HEDGE LINE
BIT. CONC. LIP CURBING
CURB STATED WHETHER STONE or CONC.
STONE WALL
CONC. WALK
WALK - TAR, GRAVEL or EARTH
NAME of CO.
EXISTING R.R. TRACKS
PROPOSED R.R. TRACKS
TAKING LINE
TAKING LINE NA or NA LINE
EASEMENT LINE
PROPERTY LINE
TOWN LINE
PICKET FENCE
BOARD FENCE
WIRE FENCE
GRAPE ARBOR
RETAINING WALL
OPEN DITCH DRY
TELEGRAPH, TELEPHONE or ELECTRIC LIGHT POLES
GUIDE RAIL (NOTE TYPE)
LEDGE or ROCK
HYDRANT
TREE
DECIDIOUS EVERGREEN
NORTH ARROW (MAGNETIC)
EXISTING CULVERT
PROPOSED CULVERT
HOUSE
BARN
BUILDINGS
RIVERS, LAKES,FLOWING STREAMS, ETC.
SWAMP
C.B.
RANDOM STONE
HIGHWAY MON. C.H.D. MONUMENT
EXISTING TRAVEL PATH

INDEX OF DRAWINGS

DWG. NO.	SHEET NO.	TITLE
TR-01	03.01	SUBSET TITLE SHEET
GEN-01	03.02	GENERAL SIGNING AND PAVEMENT MARKING NOTES
IND-01	03.03	ROUTE I-95 INDEX PLAN
SGN-01 -SGN-20	03.04 -03.23	ROUTE 25 & I-95 SIGNING PLANS
SPM-01 -SPM-04	03.24 -03.27	I-84 SIGNING AND PAVEMENT MARKING PLANS
SEC-01 -SEC-11	03.28 -03.38	OVERHEAD SIGN SUPPORT CROSS-SECTIONS
GDS-01 -GDS-03	03.39 -03.41	TRAFFIC ENGINEERING GUIDE SHEETS (X,Y,Z)
GDS-04	03.42	HIGHWAY OPERATIONS GUIDE SHEET

STANDARD TRAFFIC SIGNAL CONVENTIONS

PROPOSED WOOD SPAN POLE
EXISTING WOOD SPAN POLE
PROPOSED STEEL SPAN POLE
EXISTING STEEL SPAN POLE
PROPOSED COMBINATION SPAN POLE
EXISTING COMBINATION SPAN POLE
PROPOSED UTILITY POLE
EXISTING UTILITY POLE
PEDESTAL MOUNTING
PEDESTAL PUSH BUTTON
TRAFFIC SIGNAL FACE
PEDESTRIAN SIGNAL FACE
CONTROLLER
LOOP DETECTOR
LOOP LEADS IN SAWCUT
MAGNETIC DETECTOR
HANDHOLE
CONDUIT
PORCELAIN STRAIN INSULATOR
CABLE CLOSURE

THE DESIGN APPEARS TO CONFORM TO APPLICABLE CRITERIA. APPROVAL IS NOT TO BE CONSTRUED TO MEAN THAT ALL ASPECTS OF THE DESIGN HAVE BEEN PERSONALLY CHECKED BY THE UNDERSIGNED.

Digitally signed by Charles S. Harlow
Date: 2012.10.23 09:02:16-04'00'

TRANSPORTATION PRINCIPAL ENGINEER

THE DESIGN APPEARS TO CONFORM TO APPLICABLE CRITERIA. APPROVAL IS NOT TO BE CONSTRUED TO MEAN THAT ALL ASPECTS OF THE DESIGN HAVE BEEN PERSONALLY CHECKED BY THE UNDERSIGNED.

Harold Decker
2012.11.02 10:31:30-04'00'

TRANSPORTATION PRINCIPAL ENGINEER

REV.	DATE	REVISION DESCRIPTION	SHEET NO.
- -	- -	- -	- -
-	-	-	-
-	-	-	-
-	-	-	-
-	-	-	-
-	-	-	-

THE INFORMATION, INCLUDING ESTIMATED QUANTITIES OF WORK, SHOWN ON THESE SHEETS IS BASED ON LIMITED INVESTIGATIONS BY THE STATE AND IS IN NO WAY WARRANTED TO INDICATE THE CONDITIONS OF ACTUAL QUANTITIES OF WORK WHICH WILL BE REQUIRED.

Plotted Date: 9/25/2012

DESIGNER/DRAFTER: MAC
CHECKED BY: ELB

STATE OF CONNECTICUT
DEPARTMENT OF TRANSPORTATION

Filename: ...\Traffic\TR_INX_0173_0351.dgn

SIGNATURE/BLOCK: OFFICE OF ENGINEERING
APPROVED BY: DATE:

PROJECT TITLE: UPDATE OF SIGNING ON ROUTE 25, I-84, AND I-95

TOWN: VARIOUS

DRAWING TITLE: TRAFFIC - LEGENDS & INDEX OF DRAWINGS

PROJECT NO. 173-351
DRAWING NO. TR-01
SHEET NO. 03.01

GENERAL SIGNING NOTES

1. THE RELATIVE LOCATION OF EACH SIGN ON OVERHEAD STRUCTURES IS SHOWN READING ALPHABETICALLY FROM LEFT TO RIGHT AS VIEWED BY TRAFFIC.

2. ALL SIGN FOUNDATIONS SHALL BE FIELD STAKED AND THE LOCATIONS APPROVED BY AN ENGINEER FROM THE DIVISION OF TRAFFIC ENGINEERING OR DESIGNEE A MINIMUM OF 7 DAYS PRIOR TO INSTALLATION.

3. THE REMOVAL AND RELOCATION OF EXISTING SIDE-MOUNTED EXTRUDED ALUMINUM SIGNS, SIGN SUPPORTS, AND FOUNDATIONS AND THE REMOVAL AND RELOCATION OF EXISTING SHEET ALUMINUM SIGNS AND POSTS WILL BE PAID FOR UNDER ITEM NO. 1206023A: REMOVAL AND RELOCATION OF EXISTING SIGNS.

4. THE REMOVAL AND RELOCATION OF EXISTING OVERHEAD SIGNS WILL BE PAID FOR UNDER ITEM NO. 1206025A: REMOVAL AND RELOCATION OF EXISTING OVERHEAD SIGNS.

5. ALL EXTRUDED ALUMINUM SIGNS, SIDE MOUNTED SUPPORTS, AND FOUNDATIONS LOCATED WITHIN THE SIGNING LIMITS ARE TO BE REMOVED UNLESS OTHERWISE SPECIFIED. ALL OVERHEAD AND BRIDGE MOUNTED SUPPORTS ARE TO REMAIN UNLESS OTHERWISE SPECIFIED.

6. ALL SHEET ALUMINUM SIGNS ON ROUTE I-95 AND ON ALL RAMPS ARE TO BE REMOVED UNLESS OTHERWISE NOTED. ALL SHEET ALUMINUM SIGNS SHOWN ON ALL OTHER ROADWAYS ARE TO REMAIN UNLESS OTHERWISE NOTED OR AS DIRECTED BY THE ENGINEER.

7. SIGNS HAVING A TOTAL AREA OF LESS THAN 40 SQUARE FEET SHALL BE INSTALLED WHERE DIRECTED BY THE ENGINEER.

8. ALL PRIVATE AND CITY/TOWN OWNED SIGNS ARE TO REMAIN UNLESS OTHERWISE NOTED.

9. INCIDENT MANAGEMENT SYSTEM (IMS) EQUIPMENT IS NOT INCLUDED IN THE CONTRACT UNLESS SPECIFIED OTHERWISE.

10. DELINEATORS SHALL BE INSTALLED IN NON-ILLUMINATED AREAS WITHIN THE PROJECT LIMITS ON MAINLINE, RAMPS, AND TURNING ROADWAYS. WHERE ILLUMINATION EXISTS ONLY ON ONE SIDE OF THE ROADWAY, DELINEATORS SHALL BE INSTALLED ALONG THE OPPOSITE SIDE OF THE ROADWAY FROM ILLUMINATION. EXISTING DELINEATORS ARE TO BE REMOVED IN AREAS WHERE NEW ONES ARE INSTALLED.

11. INSTALL TYPE I FLEXIBLE DELINEATORS ON THE MAINLINE MEDIAN BARRIER IN ACCORDANCE WITH TRAFFIC ENGINEERING STANDARD DRAWING TR-1205_01: DELINEATION, DELINEATOR, & OBJECT MARKER DETAILS. THIS WORK IS TO BE PAID FOR UNDER ITEM NO. 1205201: TYPE I DELINEATOR.

12. INSTALL NEW MILE MARKER SIGNS (SIGN NO. 51-5307) AT ONE MILE INTEGERS AS SHOWN ON THE PLANS. NOTE THAT ALL SIGN LOCATIONS SHOWN ON THE PLANS ARE APPROXIMATE. EACH LOCATION NEEDS TO BE MEASURED AND VERIFIED BY THE CONTRACTOR PRIOR TO INSTALLATION. NOTE THAT INTEGER MILE MARKERS ARE NOT TO BE INSTALLED WITHIN THE LIMITS OF PROJECT NO. 138-221.

13. INSTALL NEW MILE MARKER SIGNS (SIGN NO. 51-5301) ON ROUTE I-95 NB & SB AT 0.20 MILE INTERVALS WITHIN THE PROJECT LIMITS. THIS WORK WILL BE PAID FOR UNDER ITEM NO. 1208928: SIGN FACE SHEET ALUMINUM TYPE 3 REFLECTIVE SHEETING. NOTE THAT 0.20 MILE MARKERS ARE NOT TO BE INSTALLED WITHIN THE LIMITS OF PROJECT NOS. 83-255 OR 138-221.

14. N.I.C. (XX-XXXX): DENOTES NOT IN CONTRACT & PROJECT NUMBER INCLUDED UNDER (IF APPLICABLE).

15. THERE ARE VARIOUS I-95 STATE CONSTRUCTION PROJECTS IN THE AREA, INCLUDING SPN 15-296, 92-522, 106-116, AND 138-221, THAT ARE IN DESIGN AND/OR CONSTRUCTION. COORDINATION WITH THESE PROJECTS, AS WELL AS OTHERS, WILL BE REQUIRED TO ENSURE THAT THE INCLUDED SIGNING REFLECTS THE MOST RECENT REVISIONS.

16. ENTRANCE AND EXIT RAMPS FOR I-95 NB & SB EXITS 34, 35, 36, 37, 38, 39A, 39B, 40, 41, AND 42 ARE NOT INCLUDED UNDER THIS PROJECT AS WELL AS THE I-95 SB EXIT 25 OFF-RAMP. THESE RAMPS HAVE BEEN PREVIOUSLY SIGNED UNDER SEPARATE PROJECTS.

17. REFER TO EACH INDIVIDUAL SIGNING PLAN FOR "SIGNING INSTALLATION NOTES" WHICH ARE SPECIFIC TO EACH SIGN WITHIN THE PROJECT.

18. "CALL BEFORE YOU DIG" SHALL BE CONTACTED PRIOR TO THE INSTALLATION OF ANY NEW SIGNS.

19. ALL CHEVRON SIGN (SIGN NO. 41-4204) POSTS ARE TO HAVE REFLECTOR STRIPS (SIGN NO. 41-5002) INSTALLED. REFLECTORS ARE TO BE PAID FOR UNDER ITEM NO. 1208928: SIGN FACE SHEET ALUMINUM TYPE III.

20. ONLY THOSE 100-YEAR FEMA FLOODPLAIN LIMITS THAT AFFECT PROPOSED SIGNING ARE SHOWN ON THE SIGNING PLANS.

21. ALL RAMP SIGNS ARE TO HAVE A MINIMUM SPACING OF 100 FEET BETWEEN SIGNS WHERE FEASIBLE. ALL NEW CHEVRON SIGNS ARE TO BE SPACED 80 FEET APART.

22. ALL ABANDONED SHEET ALUMINUM SIGN POSTS WITHIN THE PROJECT LIMITS ARE TO BE REMOVED BY THE CONTRACTOR. THE ASSOCIATED WORK IS TO BE PAID FOR UNDER ITEM NO. 1206023A: REMOVAL AND RELOCATION OF EXISTING SIGNS.

23. CERTAIN OVERHEAD SIGN SUPPORTS HAVE BEEN IDENTIFIED AS CONTAINING HAZARDOUS LEVELS OF LEAD. REFER TO THE SPECIAL PROVISIONS FOR ITEM NOS. 0020903A: LEAD COMPLIANCE FOR MISCELLANEOUS EXTERIOR TASKS AND 0202317A: DISPOSAL OF HAZARDOUS MATERIALS FOR THE REQUIRED PROCEDURES FOR REMOVING AND HANDLING HAZARDOUS MATERIALS AS WELL AS A LISTING OF THE SPECIFIC CONTAMINATION LOCATIONS.

OVERHEAD SIGN CROSS-SECTION NOTES

1. ALL INFORMATION ON THE OVERHEAD SIGN CROSS-SECTION SHEETS ARE APPROXIMATE.

2. THE CONTRACTOR SHALL VERIFY ALL INFORMATION PROVIDED ON THE OVERHEAD SIGN CROSS-SECTION SHEETS.

3. THE OVERHEAD SIGN CROSS-SECTION SHEETS ARE USED TO SHOW THE APPROXIMATE LOCATIONS OF THE SIGN SUPPORT FOUNDATIONS AND SIGNS RELATIVE TO THE ROADWAY LANES AND CROSS-SLOPE.

4. ALL OVERHEAD SIGNS SHALL BE INSTALLED WITH A MINIMUM VERTICAL CLEARANCE OF 18 FEET AS MEASURED FROM THE BOTTOM OF THE SIGN TO THE HIGH POINT OF THE ROADWAY EXCLUDING BRIDGE MOUNTED OVERHEAD SIGNS. BRIDGE MOUNTED SIGNS SHALL BE INSTALLED SUCH THAT THE BOTTOM OF THE SIGN EXCEEDS THE VERTICAL CLEARANCE OF THE BRIDGE GIRDERS BY A MINIMUM OF 1 FOOT.

5. ALL OVERHEAD SIGNS ARE TO BE INSTALLED VERTICALLY CENTERED ON THE HORIZONTAL MEMBER OF THE OVERHEAD SIGN SUPPORT, UNLESS A MINIMUM VERTICAL CLEARANCE OF 18 FEET CANNOT BE ACHIEVED.

6. ALL NEW VOERHEAD SIGN SUPPORTS SHALL HAVE A MINIMUM VERTICAL CLEARANCE OF 25 FEET AS MEASURED FROM THE CENTERLINE OF THE HORIZONTAL MEMBER TO THE HIGH POINT OF THE ROADWAY.

7. ALL NEW OVERHEAD SIGN SUPPORTS SHALL BE INSTALLED SUCH THAT THE VERTICAL MEMBERS ARE NOT LOCATED WITHIN THE DEFLECTION ZONE OF A GUIDERAIL OR OTHER BARRIER AS MEASURED FROM THE BACK OF GUIDERAIL TO THE LEADING EDGE OF THE VERTICAL MEMBER.

8. ALL OVERHEAD SIGN INSTALLED ON THE SAME OVERHEAD SIGN SUPPORT SHALL HAVE A MINIMUM OF 1 FOOT OF SPACING BETWEEN SIGNS.

9. ALL VERTICAL OVERHEAD SIGN SUPPORT MEMBERS ARE SHOWN NOT TO SCALED UNLESS DIMENSIONED OTHERWISE.

10. NEW OVERHEAD SIGN SUPPORTS THAT REPLACE EXISTING OVERHEAD SIGN SUPPORTS ARE TO BE INSTALLED AS NEAR THE EXISTING LOCATION AS FEASIBLE.

PAVEMENT MARKINGS NOTES

1. FINAL PAVEMENT MARKINGS TO BE EPOXY RESIN.

2. PAVEMENT MARKINGS ON I-84 EB ON DRAWINGS SPM-01 TO SPM-04 SHALL BE INSTALLED AS SHOWN AND ARE TO BE INLAID EPOXY RESIN PAVEMENT MARKINGS. THE GROOVES SHALL BE PAID FOR UNDER ITEM NOS. 0406307A: 50 MIL PAVEMENT MARKING GROOVE - 9" WIDE AND 0406313A: 50 MIL PAVEMENT MARKING GROOVE - 13" WIDE AS APPROPRIATE. THE EPOXY RESIN PAVEMENT MARKINGS SHALL BE PAID FOR UNDER ITEM NOS. 1210104A: 8" WHITE EPOXY RESIN PAVEMENT MARKINGS AND 1210106A: 12" EPOXY RESIN PAVEMENT MARKINGS AS APPROPRIATE.

3. INSTALL PAVEMENT MARKING ARROWS ON THE I-95 NB EXIT 26 OFF-RAMP AS SHOWN ON DRAWING SGN-02. THE ASSOCIATED WORK IS TO BE PAID FOR UNDER ITEM NO. 1210105A: EPOXY RESIN PAVEMENT MARKINGS, SYMBOLS AND LEGENDS.

4. INSTALL CHEVRON PAVEMENT MARKINGS IN THE EXISTING I-95 SB EXIT 27A PAINTED GORE AS SHOWN ON DRAWING SGN-04. THE ASSOCIATED WORK IS TO BE PAID FOR UNDER ITEM NO. 1210105A: EPOXY RESIN PAVEMENT MARKINGS, SYMBOLS AND LEGENDS.

5. PAVEMENT MARKINGS SHALL BE ISNTALLED IN ACCORDANCE WITH TRAFFIC STANDARD DRAWINGS TR-1210_02 & TR-1210_03: SPECAIL DETAILS FOR PAVEMENT MARKINGS FOR TWO-WAY HIGHWAYS.

6. STATE TO MAINTAIN ALL NEW PAVEMENT MARKINGS INSTALLED ON I-84, THE I-95 NB EXIT 26 OFF-RAMP, AND THE I-95 SB EXIT 27A OFF-RAMP.

SYMBOL & BORDER LEGEND

OVERHEAD SIGN SUPPORT

SIDE MOUNTED EXTRUDED ALUMINUM SIGN SUPPORT

SIDE MOUNTED SHEET ALUMINUM SIGN SUPPORT (1,2,3 POST)

—100YR— 100-YR FEMA FLOOD PLAIN LIMIT

REV.	DATE	REVISION DESCRIPTION	SHEET NO.
-	-	-	-
-	-	-	-
-	-	-	-
-	-	-	-
-	-	-	-
-	-	-	-

THE INFORMATION, INCLUDING ESTIMATED QUANTITIES OF WORK, SHOWN ON THESE SHEETS IS BASED ON LIMITED INVESTIGATIONS BY THE STATE AND IS IN NO WAY WARRANTED TO INDICATE THE CONDITIONS OF ACTUAL QUANTITIES OF WORK WHICH WILL BE REQUIRED.

Plotted Date: 10/12/2012

DESIGNER/DRAFTER: MAC
CHECKED BY: ELB
NTS

STATE OF CONNECTICUT
DEPARTMENT OF TRANSPORTATION

Filename: ...\TR_MSH_GEN_173_351_001.dgn

SIGNATURE/ BLOCK: OFFICE OF ENGINEERING
APPROVED BY:

PROJECT TITLE: UPDATE OF SIGNING ON ROUTE 25, I-84 AMD I-95

TOWN: VARIOUS

DRAWING TITLE: GENERAL SIGNING NOTES

PROJECT NO. 173-351
DRAWING NO. GEN-01
SHEET NO. 03.02

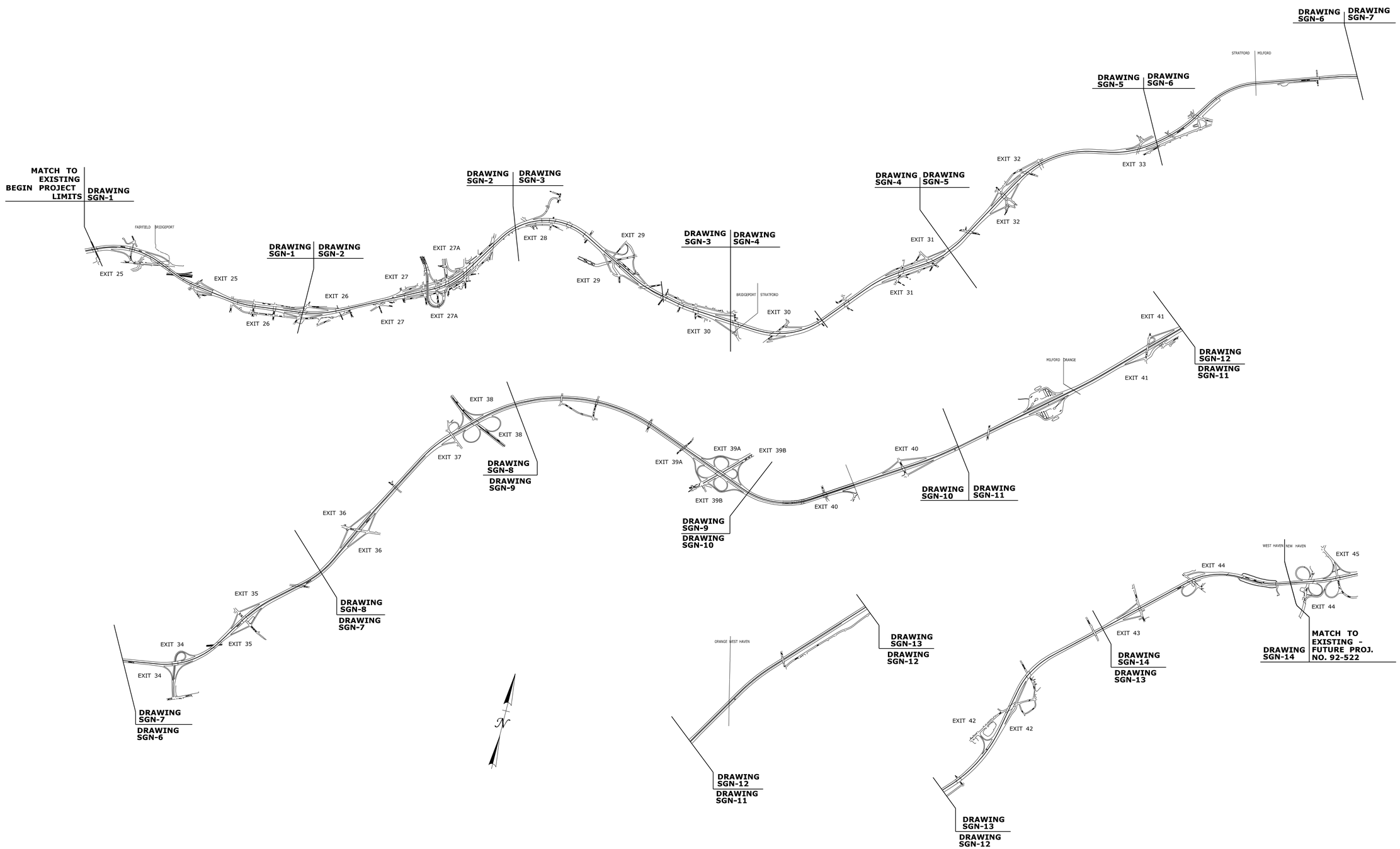

REV.	DATE	REVISION DESCRIPTION	SHEET NO.
-	-	-	-
-	-	-	-
-	-	-	-
-	-	-	-
-	-	-	-
-	-	-	-

THE INFORMATION, INCLUDING ESTIMATED QUANTITIES OF WORK, SHOWN ON THESE SHEETS IS BASED ON LIMITED INVESTIGATIONS BY THE STATE AND IS IN NO WAY WARRANTED TO INDICATE THE CONDITIONS OF ACTUAL QUANTITIES OF WORK WHICH WILL BE REQUIRED.

Plotted Date: 9/7/2012

DESIGNER/DRAFTER: **MAC**

CHECKED BY: **ELB**

NTS

STATE OF CONNECTICUT
DEPARTMENT OF TRANSPORTATION

Filename: ...\TR_MSH_IND_173_351_001.dgn

SIGNATURE/ BLOCK:

OFFICE OF ENGINEERING

APPROVED BY:

PROJECT TITLE:

UPDATE OF SIGNING ON ROUTE 25, I-84 AMD I-95

TOWN: **VARIOUS**

DRAWING TITLE:

INDEX PLAN ROUTE I-95

PROJECT NO. **173-351**

DRAWING NO. **IND-01**

SHEET NO. **03.03**

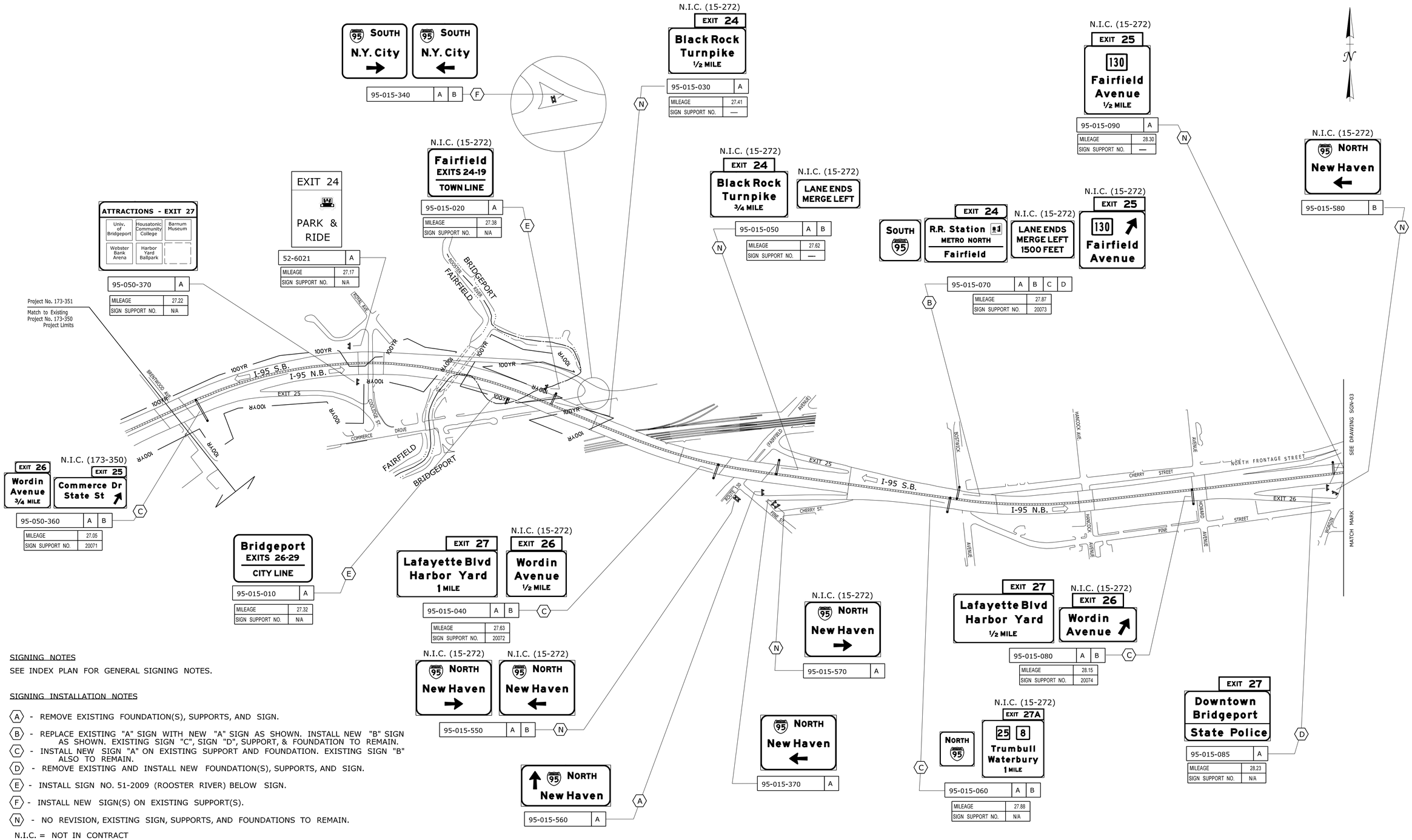

SIGNING NOTES

SEE INDEX PLAN FOR GENERAL SIGNING NOTES.

SIGNING INSTALLATION NOTES

- (A) - REMOVE EXISTING FOUNDATION(S), SUPPORTS, AND SIGN.
- (B) - REPLACE EXISTING "A" SIGN WITH NEW "A" SIGN AS SHOWN. INSTALL NEW "B" SIGN AS SHOWN. EXISTING SIGN "C", SIGN "D", SUPPORT, & FOUNDATION TO REMAIN.
- (C) - INSTALL NEW SIGN "A" ON EXISTING SUPPORT AND FOUNDATION. EXISTING SIGN "B" ALSO TO REMAIN.
- (D) - REMOVE EXISTING AND INSTALL NEW FOUNDATION(S), SUPPORTS, AND SIGN.
- (E) - INSTALL SIGN NO. 51-2009 (ROOSTER RIVER) BELOW SIGN.
- (F) - INSTALL NEW SIGN(S) ON EXISTING SUPPORT(S).
- (N) - NO REVISION, EXISTING SIGN, SUPPORTS, AND FOUNDATIONS TO REMAIN.

N.I.C. = NOT IN CONTRACT

REV.	DATE	REVISION DESCRIPTION	SHEET NO.
-	-	-	-
-	-	-	-
-	-	-	-
-	-	-	-
-	-	-	-
-	-	-	-

THE INFORMATION, INCLUDING ESTIMATED QUANTITIES OF WORK, SHOWN ON THESE SHEETS IS BASED ON LIMITED INVESTIGATIONS BY THE STATE AND IS IN NO WAY WARRANTED TO INDICATE THE CONDITIONS OF ACTUAL QUANTITIES OF WORK WHICH WILL BE REQUIRED.

Plotted Date: 9/20/2012

DESIGNER/DRAFTER: MAC/JMF
CHECKED BY: ELB
SCALE IN FEET 0 250 300
SCALE 1"=250'

STATE OF CONNECTICUT
DEPARTMENT OF TRANSPORTATION

Filename: ...\TR_MSH_SGN_173_351_001.dgn

SIGNATURE/BLOCK: OFFICE OF ENGINEERING
APPROVED BY:

PROJECT TITLE: UPDATE OF SIGNING ON ROUTE 25, I-85 AND I-95

TOWN: FAIRFIELD & BRIDGEPORT

DRAWING TITLE: SIGNING PLAN ROUTE I-95

PROJECT NO. 173-351
DRAWING NO. SGN-01
SHEET NO. 03.04

SIGNING NOTES:

(A) - INSTALL NEW SIGN ON NEW PARAPET MOUNTED SUPPORT.

(B) - INSTALL IN FRONT OF EXISTING OVERHEAD SIGN SUPPORT.

(C) - INSTALL NEW SIGN ON EXISTING PARAPET MOUNTED SUPPORT.

(D) - INSTALL NEW SIGN ON ON-RAMP FOR ON-RAMP TRAFFIC.

(E) - INSTALL NEW LEFT TURN PAVEMENT MARKINGS ARROWS ONLY AS SHOWN. OTHER PAVEMENT MARKINGS ARE EXISTING TO REMAIN.

N.I.C. = NOT IN CONTRACT

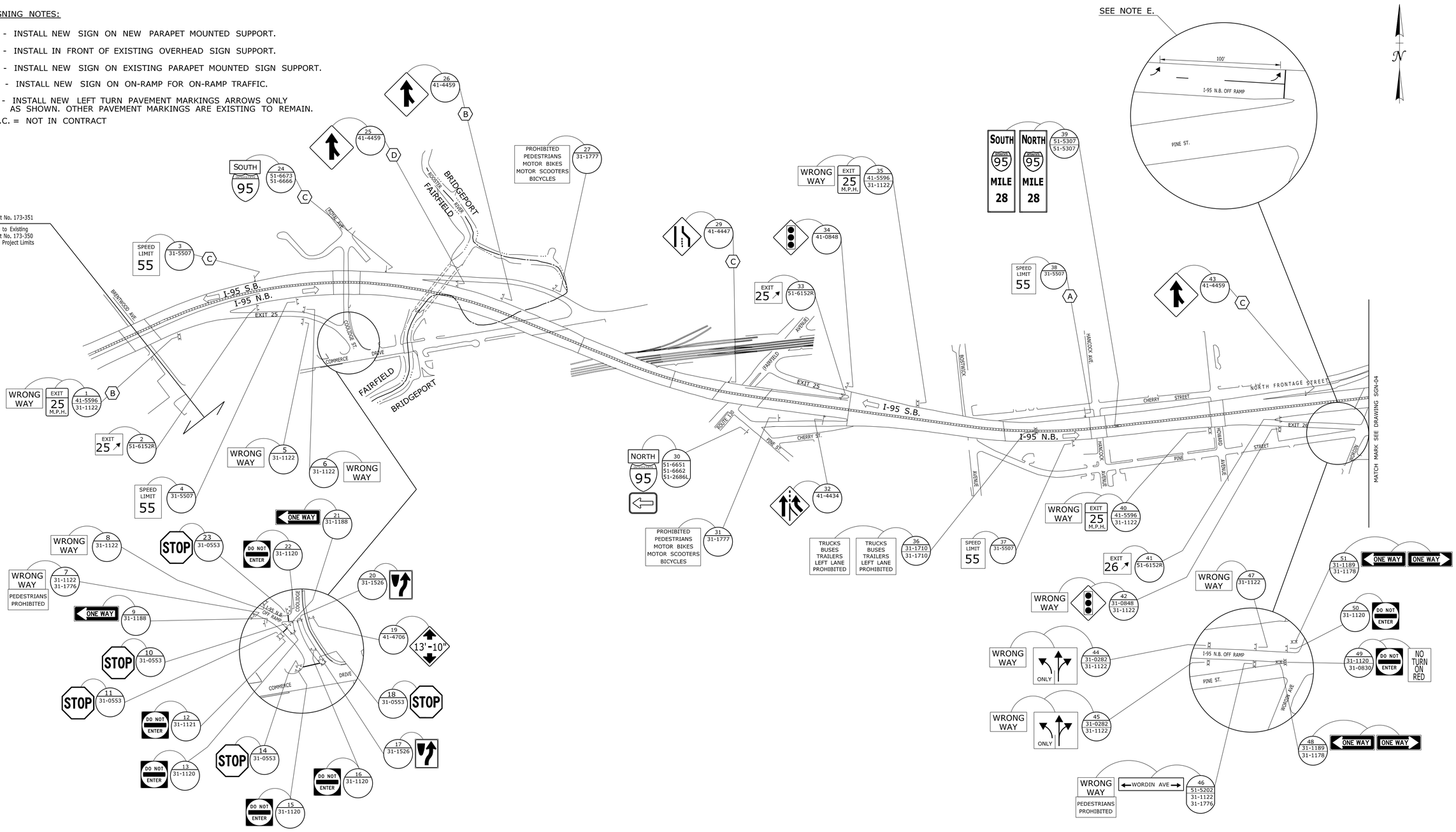

REV.	DATE	REVISION DESCRIPTION	SHEET NO.
-	-	-	-
-	-	-	-
-	-	-	-
-	-	-	-
-	-	-	-
-	-	-	-

THE INFORMATION, INCLUDING ESTIMATED QUANTITIES OF WORK, SHOWN ON THESE SHEETS IS BASED ON LIMITED INVESTIGATIONS BY THE STATE AND IS IN NO WAY WARRANTED TO INDICATE THE CONDITIONS OF ACTUAL QUANTITIES OF WORK WHICH WILL BE REQUIRED.

Plotted Date: 10/15/2012

DESIGNER/DRAFTER: MAC/JMF

CHECKED BY: ELB

SCALE IN FEET 0 250 300

SCALE 1"=250'

STATE OF CONNECTICUT
DEPARTMENT OF TRANSPORTATION

Filename: ...\TR_MSH_SGN_173_351_001a.dgn

SIGNATURE/ BLOCK: OFFICE OF ENGINEERING

APPROVED BY:

PROJECT TITLE: UPDATE OF SIGNING ON ROUTE 25, I-84 AND I-95

TOWN: FAIRFIELD & BRIDGEPORT

DRAWING TITLE: SIGNING PLAN ROUTE I-95

PROJECT NO. 173-351

DRAWING NO. SGN-02

SHEET NO. 03.05

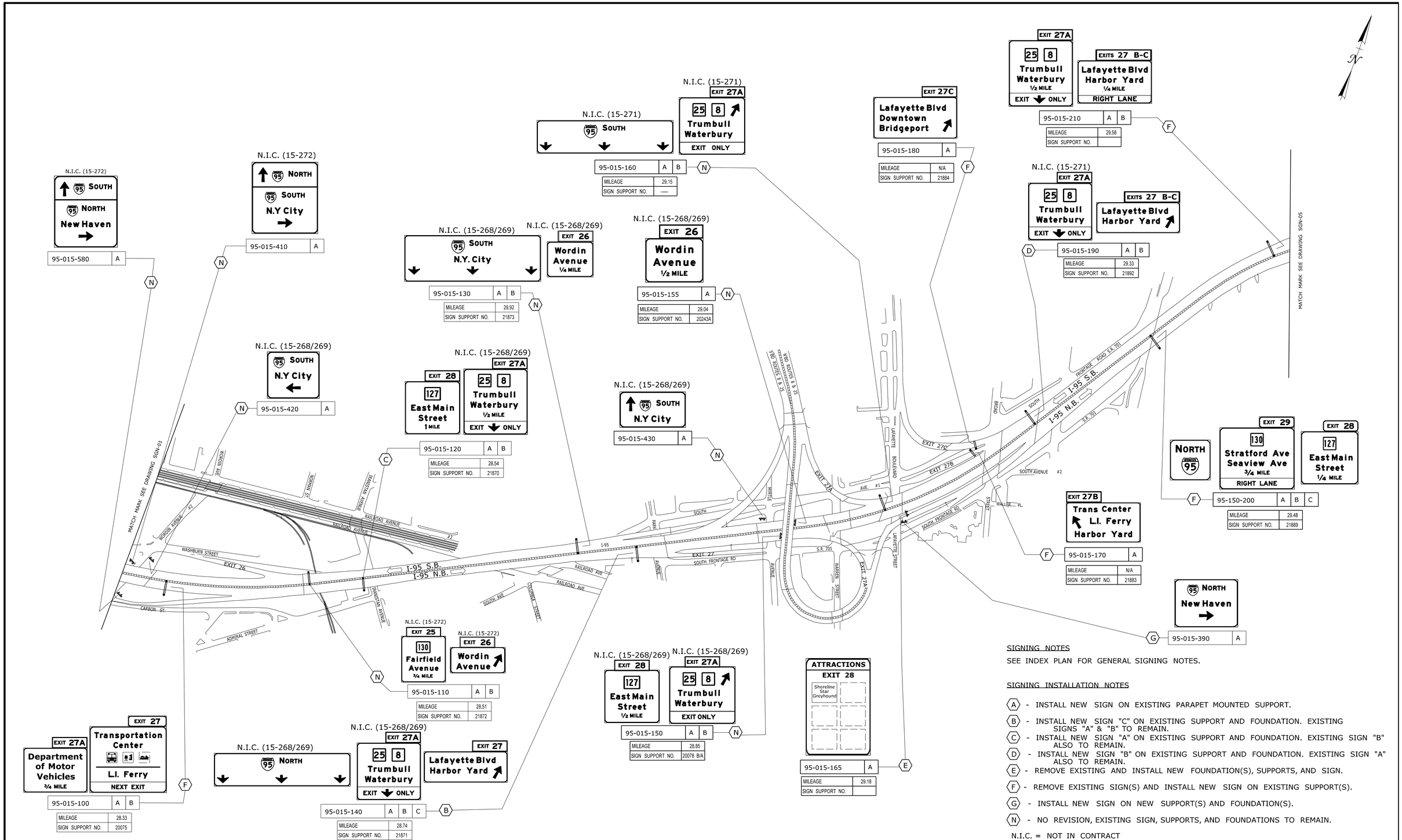

SIGNING NOTES

SEE INDEX PLAN FOR GENERAL SIGNING NOTES.

SIGNING INSTALLATION NOTES

(A) - INSTALL NEW SIGN ON EXISTING PARAPET MOUNTED SUPPORT.

(B) - INSTALL NEW SIGN "C" ON EXISTING SUPPORT AND FOUNDATION. EXISTING SIGNS "A" & "B" TO REMAIN.

(C) - INSTALL NEW SIGN "A" ON EXISTING SUPPORT AND FOUNDATION. EXISTING SIGN "B" ALSO TO REMAIN.

(D) - INSTALL NEW SIGN "B" ON EXISTING SUPPORT AND FOUNDATION. EXISTING SIGN "A" ALSO TO REMAIN.

(E) - REMOVE EXISTING AND INSTALL NEW FOUNDATION(S), SUPPORTS, AND SIGN.

(F) - REMOVE EXISTING SIGN(S) AND INSTALL NEW SIGN ON EXISTING SUPPORT(S).

(G) - INSTALL NEW SIGN ON NEW SUPPORT(S) AND FOUNDATION(S).

(N) - NO REVISION, EXISTING SIGN, SUPPORTS, AND FOUNDATIONS TO REMAIN.

N.I.C. = NOT IN CONTRACT

REV.	DATE	REVISION DESCRIPTION	SHEET NO.
-	-	-	-
-	-	-	-
-	-	-	-
-	-	-	-
-	-	-	-
-	-	-	-

THE INFORMATION, INCLUDING ESTIMATED QUANTITIES OF WORK, SHOWN ON THESE SHEETS IS BASED ON LIMITED INVESTIGATIONS BY THE STATE AND IS IN NO WAY WARRANTED TO INDICATE THE CONDITIONS OF ACTUAL QUANTITIES OF WORK WHICH WILL BE REQUIRED.

Plotted Date: 9/25/2012

DESIGNER/DRAFTER: MAC/JMF
CHECKED BY: ELB
SCALE IN FEET 0 250 300
SCALE 1"=250'

STATE OF CONNECTICUT
DEPARTMENT OF TRANSPORTATION

Filename: ...\TR_MSH_SGN_173_351_002.dgn

SIGNATURE/BLOCK: OFFICE OF ENGINEERING
APPROVED BY: Charles S. Hall

PROJECT TITLE: UPDATE OF SIGNING ON ROUTE 25, I-84 AND I-95

TOWN: BRIDGEPORT

DRAWING TITLE: SIGNING PLAN ROUTE I-95

PROJECT NO. 173-351
DRAWING NO. SGN-03
SHEET NO. 03.06

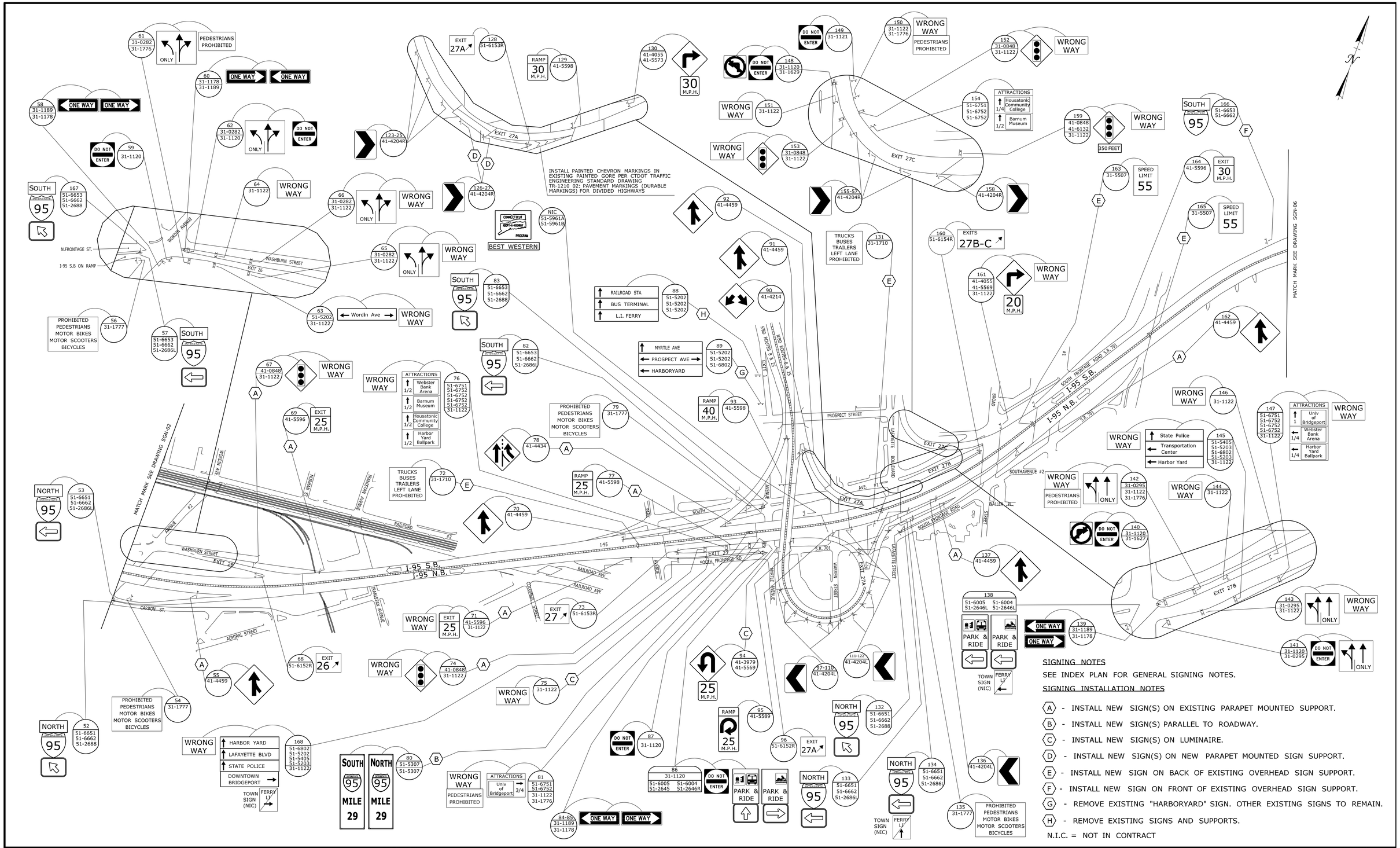

SIGNING NOTES

SEE INDEX PLAN FOR GENERAL SIGNING NOTES.

SIGNING INSTALLATION NOTES

(A) - INSTALL NEW SIGN(S) ON EXISTING PARAPET MOUNTED SUPPORT.

(B) - INSTALL NEW SIGN(S) PARALLEL TO ROADWAY.

(C) - INSTALL NEW SIGN(S) ON LUMINAIRE.

(D) - INSTALL NEW SIGN(S) ON NEW PARAPET MOUNTED SIGN SUPPORT.

(E) - INSTALL NEW SIGN ON BACK OF EXISTING OVERHEAD SIGN SUPPORT.

(F) - INSTALL NEW SIGN ON FRONT OF EXISTING OVERHEAD SIGN SUPPORT.

(G) - REMOVE EXISTING "HARBORYARD" SIGN. OTHER EXISTING SIGNS TO REMAIN.

(H) - REMOVE EXISTING SIGNS AND SUPPORTS.

N.I.C. = NOT IN CONTRACT

REV.	DATE	REVISION DESCRIPTION	SHEET NO.
-	-	-	-
-	-	-	-
-	-	-	-
-	-	-	-
-	-	-	-
-	-	-	-

THE INFORMATION, INCLUDING ESTIMATED QUANTITIES OF WORK, SHOWN ON THESE SHEETS IS BASED ON LIMITED INVESTIGATIONS BY THE STATE AND IS IN NO WAY WARRANTED TO INDICATE THE CONDITIONS OF ACTUAL QUANTITIES OF WORK WHICH WILL BE REQUIRED.

Plotted Date: 9/25/2012

DESIGNER/DRAFTER: MAC/JMF

CHECKED BY: ELB

SCALE IN FEET 0 250 300

SCALE 1"=250'

STATE OF CONNECTICUT
DEPARTMENT OF TRANSPORTATION

Filename: ...\TR_MSH_SGN_173_351_002a.dgn

SIGNATURE/ BLOCK: OFFICE OF ENGINEERING

APPROVED BY:

PROJECT TITLE: UPDATE OF SIGNING ON ROUTE 25, I-84 AND I-95

TOWN: BRIDGEPORT

DRAWING TITLE: SIGNING PLAN ROUTE I-95

PROJECT NO. 173-351

DRAWING NO. SGN-04

SHEET NO. 03.07

SIGNING NOTES

SEE INDEX PLAN FOR GENERAL SIGNING NOTES.

SIGNING INSTALLATION NOTES

(A) - INSTALL NEW SIGNS "A" AND "B" AS SHOWN. EXISTING SIGN "C", SUPPORT, & FOUNDATION TO REMAIN.

(B) - INSTALL NEW SIGN "A" ON EXISTING SUPPORT AND FOUNDATION. EXISTING SIGN "B" ALSO TO REMAIN.

(C) - REMOVE EXISTING AND INSTALL NEW FOUNDATION(S), SUPPORTS, AND SIGN.

(D) - INSTALL NEW SIGN ON NEW SUPPORT(S) AND FOUNDATION(S).

(E) - RELOCATE EXISTING SIGN. INSTALL ON NEW SUPPORTS AND FOUNDATIONS.

(F) - INSTALL NEW SIGN(S) ON EXISTING SUPPORT(S).

(N) - NO REVISION, EXISTING SIGN, SUPPORTS, AND FOUNDATIONS TO REMAIN.

(X) - REMOVE EXISTING SIGN, SUPPORTS, AND FOUNDATION(S).

N.I.C. = NOT ON CONTRACT

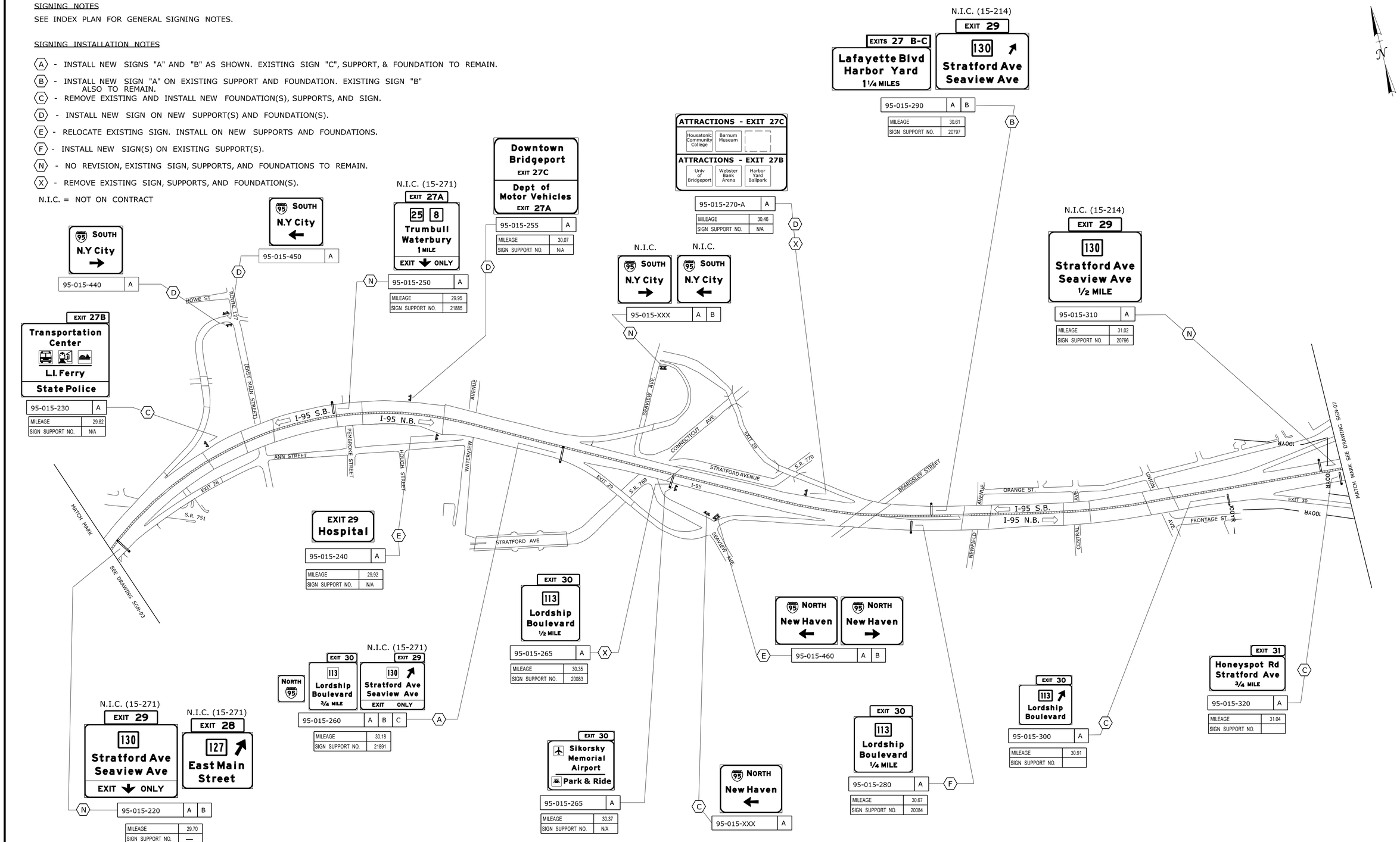

REV.	DATE	REVISION DESCRIPTION	SHEET NO.
-	-	-	-
-	-	-	-
-	-	-	-
-	-	-	-
-	-	-	-
-	-	-	-

THE INFORMATION, INCLUDING ESTIMATED QUANTITIES OF WORK, SHOWN ON THESE SHEETS IS BASED ON LIMITED INVESTIGATIONS BY THE STATE AND IS IN NO WAY WARRANTED TO INDICATE THE CONDITIONS OF ACTUAL QUANTITIES OF WORK WHICH WILL BE REQUIRED.

Plotted Date: 9/28/2012

DESIGNER/DRAFTER: MAC/JMF

CHECKED BY: ELB

SCALE IN FEET 0 250 300

SCALE 1"=250'

STATE OF CONNECTICUT
DEPARTMENT OF TRANSPORTATION

Filename: ...\TR..MSH..SGN..173..351..003.dgn

SIGNATURE/BLOCK: OFFICE OF ENGINEERING

APPROVED BY: Charles S. Hall

PROJECT TITLE: UPDATE OF SIGNING ON ROUTE 25, I-84 AND I-95

TOWN: BRIDGEPORT

DRAWING TITLE: SIGNING PLAN ROUTE I-95

PROJECT NO. 173-351

DRAWING NO. SGN-05

SHEET NO. 03.08

SIGNING NOTES

SEE INDEX PLAN FOR GENERAL SIGNING NOTES.

SIGNING INSTALLATION NOTES

(A) - INSTALL NEW SIGN(S) ON EXISTING PARAPET MOUNTED SUPPORT.

(B) - INSTALL NEW SIGN ON LUMINAIRE.

(C) - INSTALL CHEVRONS AT 80 FOOT SPACING.

(D) - INSTALL NEW SIGN IN FRONT OF LUMINAIRE.

N.I.C. = NOT IN CONTRACT

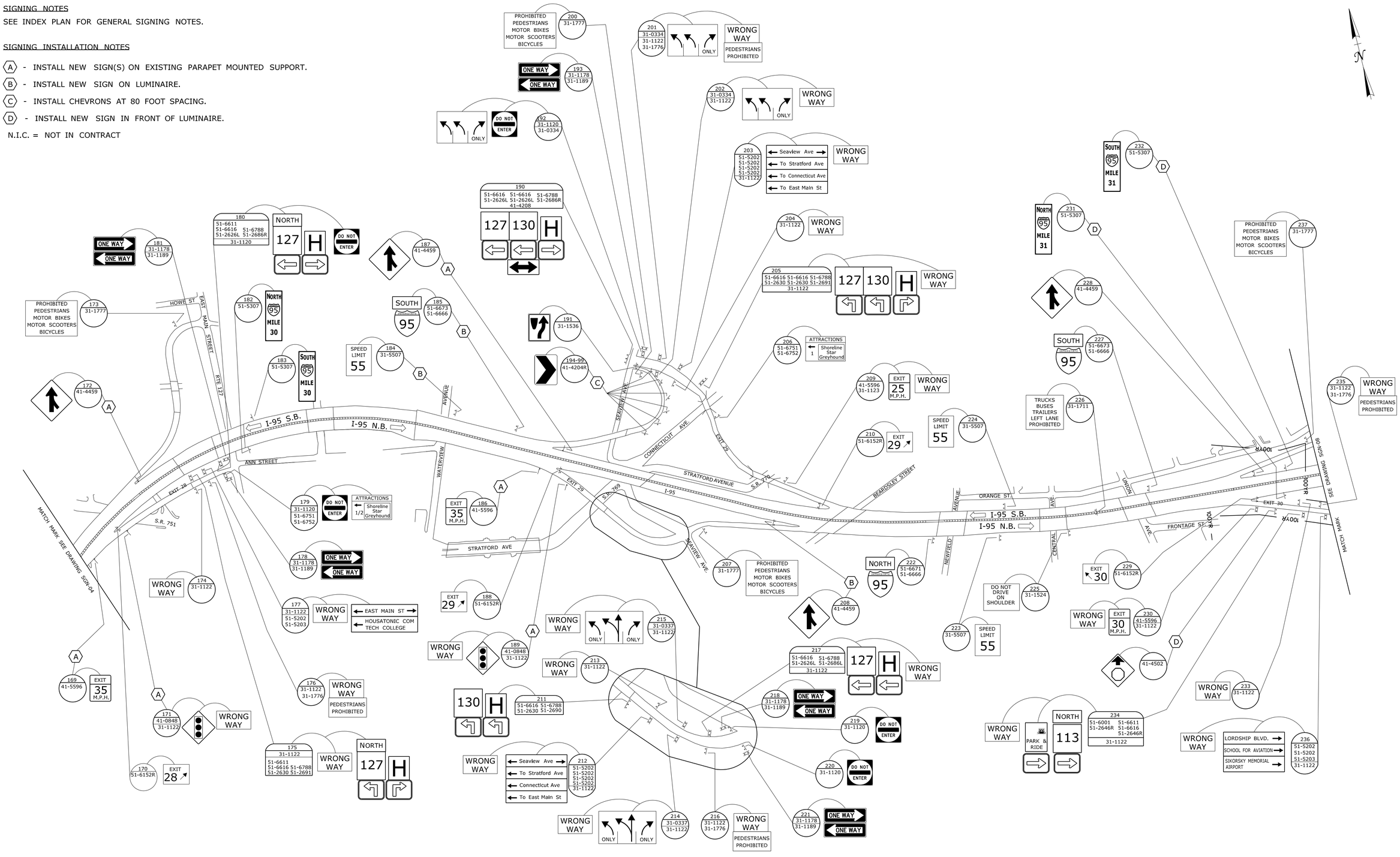

REV.	DATE	REVISION DESCRIPTION	SHEET NO.
-	-	-	-
-	-	-	-
-	-	-	-
-	-	-	-
-	-	-	-
-	-	-	-

THE INFORMATION, INCLUDING ESTIMATED QUANTITIES OF WORK, SHOWN ON THESE SHEETS IS BASED ON LIMITED INVESTIGATIONS BY THE STATE AND IS IN NO WAY WARRANTED TO INDICATE THE CONDITIONS OF ACTUAL QUANTITIES OF WORK WHICH WILL BE REQUIRED.

Plotted Date: 9/24/2012

DESIGNER/DRAFTER: **MAC/JMF**

CHECKED BY: **ELB**

SCALE IN FEET 0 250 300

SCALE 1"=250'

STATE OF CONNECTICUT
DEPARTMENT OF TRANSPORTATION

Filename: ...\TR_MSH_SGN_173_351_003a.dgn

SIGNATURE/BLOCK: **OFFICE OF ENGINEERING**

APPROVED BY: Charles S. Hebert

PROJECT TITLE: **UPDATE OF SIGNING ON ROUTE 25, I-84 AND I-95**

TOWN: **BRIDGEPORT**

DRAWING TITLE: **SIGNING PLAN ROUTE I-95**

PROJECT NO. **173-351**

DRAWING NO. **SGN-06**

SHEET NO. **03.09**

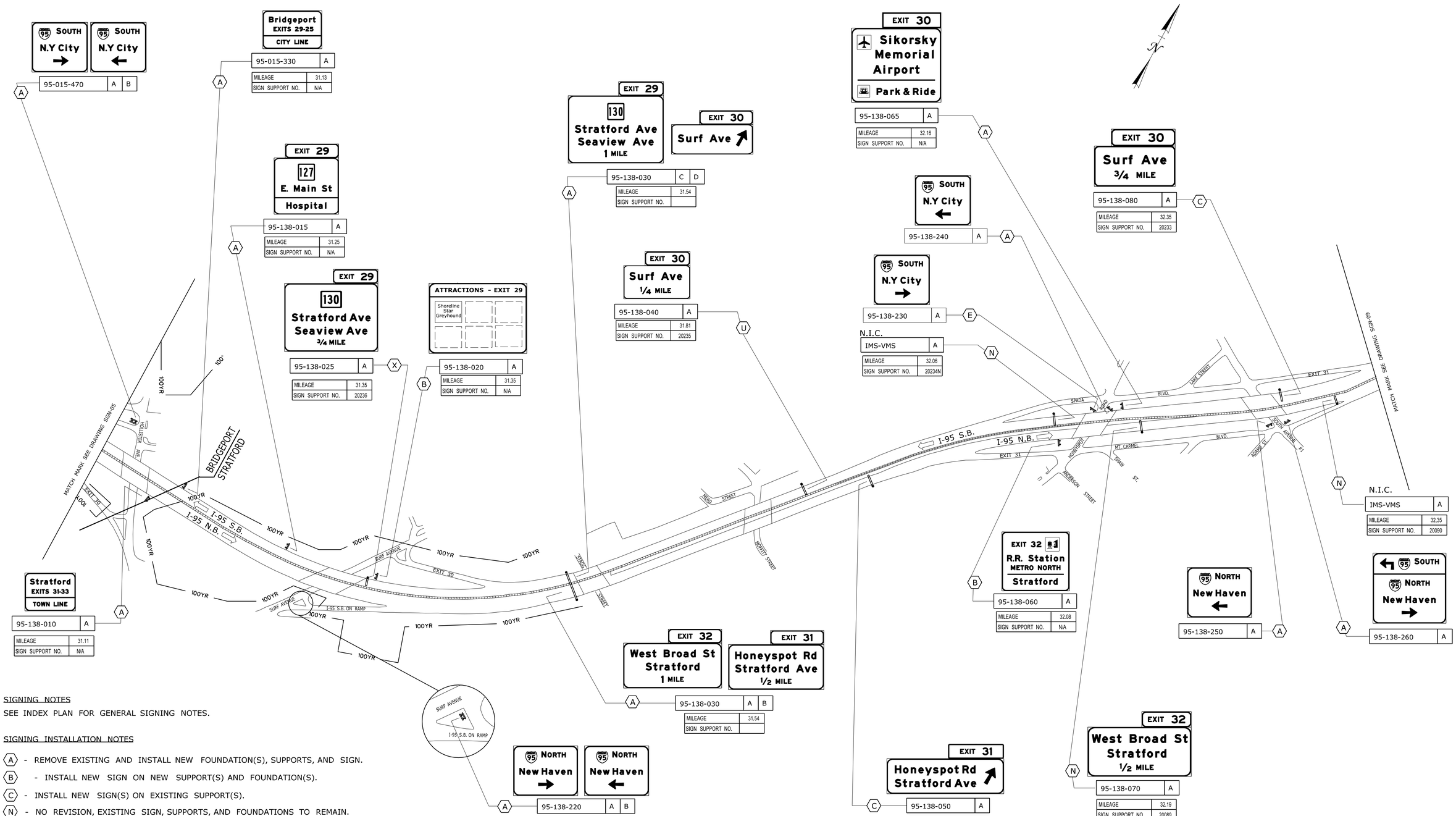

SIGNING NOTES

SEE INDEX PLAN FOR GENERAL SIGNING NOTES.

SIGNING INSTALLATION NOTES

- (A) - REMOVE EXISTING AND INSTALL NEW FOUNDATION(S), SUPPORTS, AND SIGN.
- (B) - INSTALL NEW SIGN ON NEW SUPPORT(S) AND FOUNDATION(S).
- (C) - INSTALL NEW SIGN(S) ON EXISTING SUPPORT(S).
- (N) - NO REVISION, EXISTING SIGN, SUPPORTS, AND FOUNDATIONS TO REMAIN.
- (X) - REMOVE EXISTING SIGN, SUPPORTS, AND FOUNDATION(S).

N.I.C. = NOT IN CONTRACT

REV.	DATE	REVISION DESCRIPTION	SHEET NO.
-	-	-	-
-	-	-	-
-	-	-	-
-	-	-	-
-	-	-	-
-	-	-	-

THE INFORMATION, INCLUDING ESTIMATED QUANTITIES OF WORK, SHOWN ON THESE SHEETS IS BASED ON LIMITED INVESTIGATIONS BY THE STATE AND IS IN NO WAY WARRANTED TO INDICATE THE CONDITIONS OF ACTUAL QUANTITIES OF WORK WHICH WILL BE REQUIRED.

Plotted Date: 9/24/2012

DESIGNER/DRAFTER: MAC/JMF
CHECKED BY: ELB
SCALE IN FEET 0 250 300
SCALE 1"=250'

STATE OF CONNECTICUT
DEPARTMENT OF TRANSPORTATION

Filename: ...\TR_MSH_SGN_173_351_004.dgn

SIGNATURE/BLOCK: OFFICE OF ENGINEERING
APPROVED BY:

PROJECT TITLE: UPDATE OF SIGNING ON ROUTE 25, I-84, AND I-95

TOWN: STRATFORD

DRAWING TITLE: SIGNING PLAN ROUTE I-95

PROJECT NO. 173-351
DRAWING NO. SGN-07
SHEET NO. 03.10

SIGNING NOTES

SEE INDEX PLAN FOR GENERAL SIGNING NOTES.

SIGNING INSTALLATION NOTES

(A) - INSTALL NEW SIGN IN FRONT OF LUMINAIRE.

N.I.C. = NOT IN CONTRACT

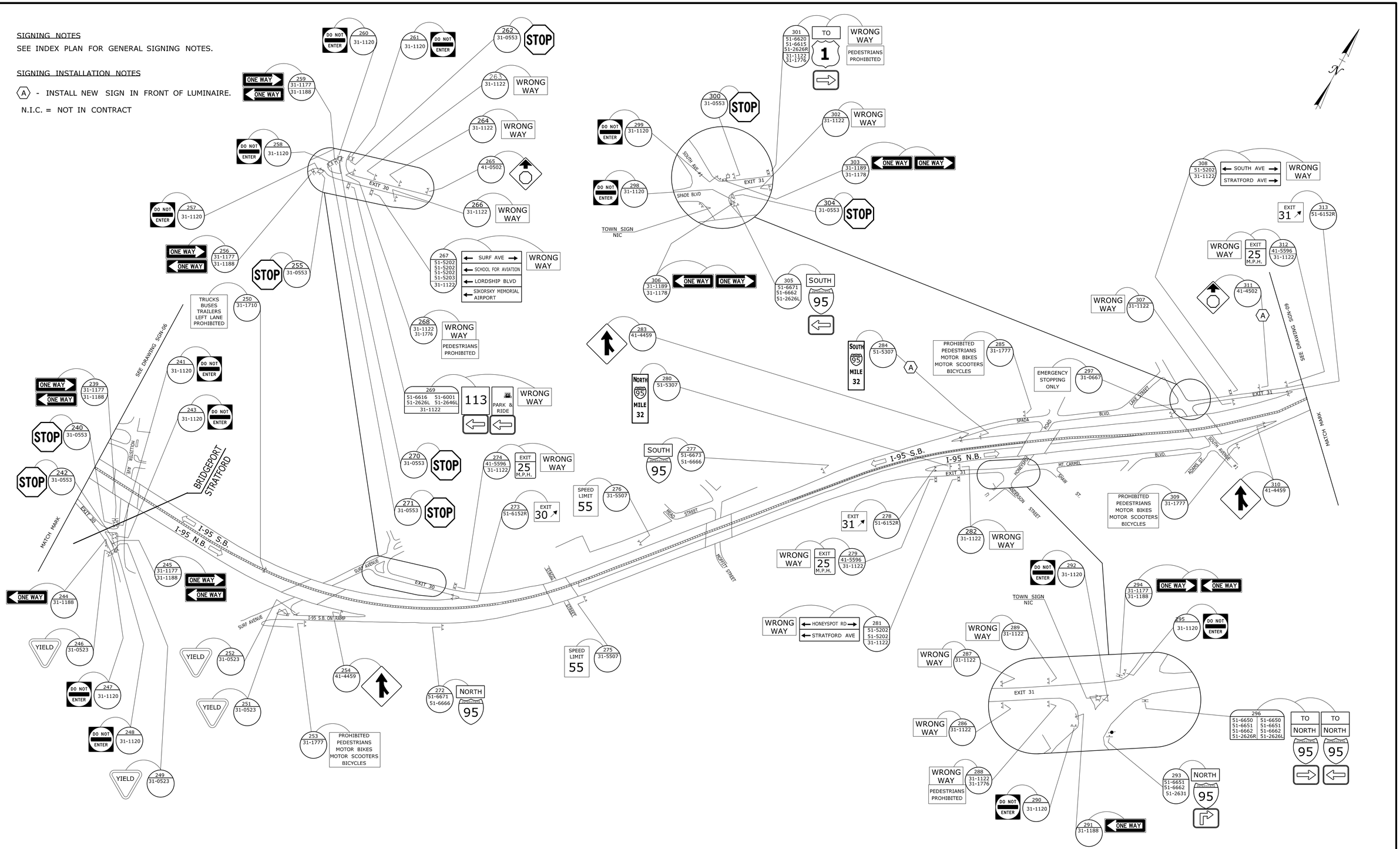

REV.	DATE	REVISION DESCRIPTION	SHEET NO.
-	-	-	-
-	-	-	-
-	-	-	-
-	-	-	-
-	-	-	-
-	-	-	-

THE INFORMATION, INCLUDING ESTIMATED QUANTITIES OF WORK, SHOWN ON THESE SHEETS IS BASED ON LIMITED INVESTIGATIONS BY THE STATE AND IS IN NO WAY WARRANTED TO INDICATE THE CONDITIONS OF ACTUAL QUANTITIES OF WORK WHICH WILL BE REQUIRED.

Plotted Date: 9/24/2012

DESIGNER/DRAFTER: **MAC/JMF**

CHECKED BY: **ELB**

SCALE IN FEET 0 250 300

SCALE 1"=250'

STATE OF CONNECTICUT
DEPARTMENT OF TRANSPORTATION

Filename: ...\TR_MSH_SGN_173_351_004a.dgn

SIGNATURE/ BLOCK: **OFFICE OF ENGINEERING**

APPROVED BY:

PROJECT TITLE: **UPDATE OF SIGNING ON ROUTE 25, I-84, AND I-95**

TOWN: **STRATFORD**

DRAWING TITLE: **SIGNING PLAN ROUTE I-95**

PROJECT NO. **173-351**

DRAWING NO. **SGN-08**

SHEET NO. **03.11**

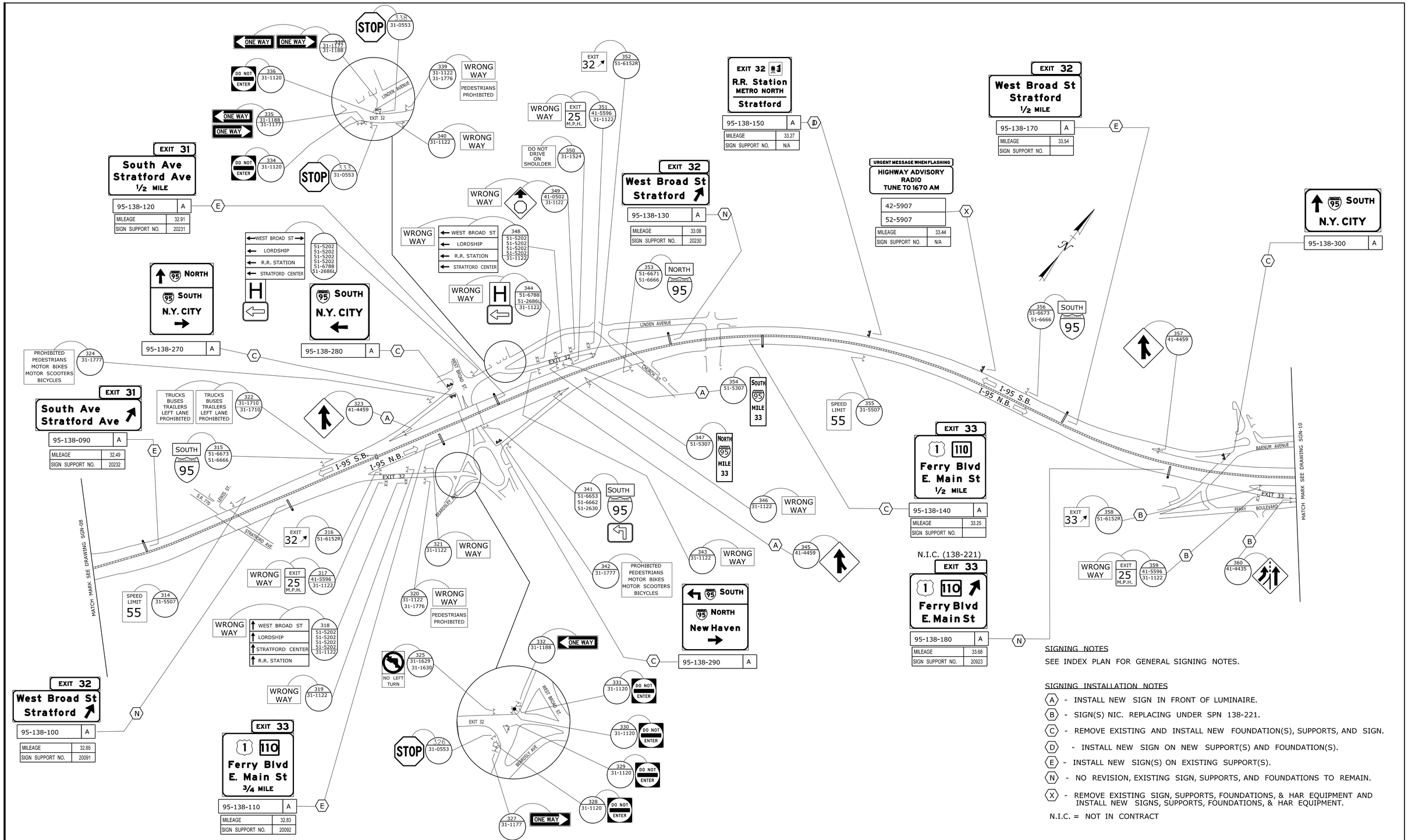

SIGNING NOTES

SEE INDEX PLAN FOR GENERAL SIGNING NOTES.

SIGNING INSTALLATION NOTES

(A) - INSTALL NEW SIGN IN FRONT OF LUMINAIRE.

(B) - SIGN(S) NIC. REPLACING UNDER SPN 138-221.

(C) - REMOVE EXISTING AND INSTALL NEW FOUNDATION(S), SUPPORTS, AND SIGN.

(D) - INSTALL NEW SIGN ON NEW SUPPORT(S) AND FOUNDATION(S).

(E) - INSTALL NEW SIGN(S) ON EXISTING SUPPORT(S).

(N) - NO REVISION, EXISTING SIGN, SUPPORTS, AND FOUNDATIONS TO REMAIN.

(X) - REMOVE EXISTING SIGN, SUPPORTS, FOUNDATIONS, & HAR EQUIPMENT AND INSTALL NEW SIGNS, SUPPORTS, FOUNDATIONS, & HAR EQUIPMENT.

N.I.C. = NOT IN CONTRACT

REV.	DATE	REVISION DESCRIPTION	SHEET NO.
-	-	-	-
-	-	-	-
-	-	-	-
-	-	-	-
-	-	-	-
-	-	-	-

THE INFORMATION, INCLUDING ESTIMATED QUANTITIES OF WORK, SHOWN ON THESE SHEETS IS BASED ON LIMITED INVESTIGATIONS BY THE STATE AND IS IN NO WAY WARRANTED TO INDICATE THE CONDITIONS OF ACTUAL QUANTITIES OF WORK WHICH WILL BE REQUIRED.

Plotted Date: 9/24/2012

DESIGNER/DRAFTER: MAC/JMF

CHECKED BY: ELB

SCALE IN FEET 0 250 300

SCALE 1"=250'

STATE OF CONNECTICUT
DEPARTMENT OF TRANSPORTATION

Filename: ...\TR..MSH..SGN..173..351..005.dgn

SIGNATURE/BLOCK: OFFICE OF ENGINEERING

APPROVED BY: Charles S. Hebert

PROJECT TITLE: UPDATE OF SIGNING ON ROUTE 25, I-84 AND I-95

TOWN: STRATFORD

DRAWING TITLE: SIGNING PLAN ROUTE I-95

PROJECT NO. 173-351

DRAWING NO. SGN-09

SHEET NO. 03.12

SIGNING NOTES

SEE INDEX PLAN FOR GENERAL SIGNING NOTES.

SIGNING INSTALLATION NOTES

(A) - SIGN(S) NIC. REPLACING UNDER SPN 138-221.

(B) - INSTALL NEW SIGN ON NEW SUPPORT(S) AND FOUNDATION(S).

(N) - NO REVISION, EXISTING SIGN, SUPPORTS, AND FOUNDATIONS TO REMAIN.

N.I.C. = NOT IN CONTRACT

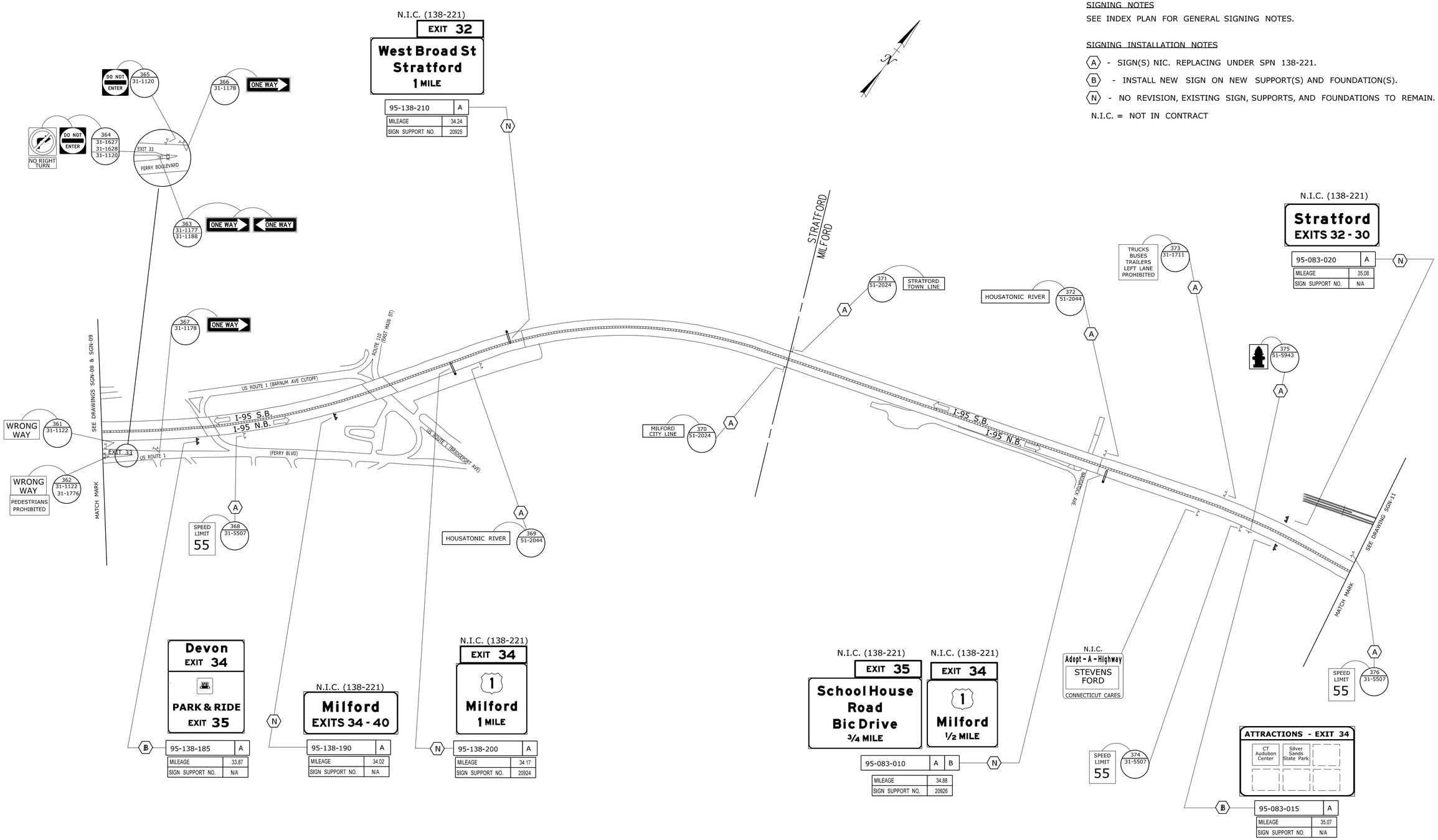

REV.	DATE	REVISION DESCRIPTION	SHEET NO.
-	-	-	-
-	-	-	-
-	-	-	-
-	-	-	-
-	-	-	-
-	-	-	-

THE INFORMATION, INCLUDING ESTIMATED QUANTITIES OF WORK, SHOWN ON THESE SHEETS IS BASED ON LIMITED INVESTIGATIONS BY THE STATE AND IS IN NO WAY WARRANTED TO INDICATE THE CONDITIONS OF ACTUAL QUANTITIES OF WORK WHICH WILL BE REQUIRED.

Plotted Date: 9/24/2012

DESIGNER/DRAFTER: MAC/JMF

CHECKED BY: ELB

SCALE IN FEET 0 250 300

SCALE 1"=250'

STATE OF CONNECTICUT
DEPARTMENT OF TRANSPORTATION

Filename: ...\TR_MSH_SGN_173_351_006.dgn

SIGNATURE/ BLOCK: OFFICE OF ENGINEERING

APPROVED BY: Charles S. Hebert

PROJECT TITLE: UPDATE OF SIGNING ON ROUTE 25, I-84, AND I-95

TOWN: STRATFORD & MILFORD

DRAWING TITLE: SIGNING PLAN ROUTE I-95

PROJECT NO. 173-351

DRAWING NO. SGN-10

SHEET NO. 03.13

SIGNING NOTES

SEE INDEX PLAN FOR GENERAL SIGNING NOTES.

SIGNING INSTALLATION NOTES

- (A) - SIGN(S) NIC. REPLACING UNDER SPN 138-221.
- (B) - SIGN(S) NIC. REPLACED UNDER SPN 83-255.
- (C) - INSTALL NEW REFLECTOR STRIP (SIGN NO. 41-4001) ON EACH EXISTING CHEVRON SIGN POST.
- (D) - INSTALL NEW SIGN(S) ON BACK OF EXISTING SIGN.
- (E) - REVISE EXISTING SIGN ASSEMBLY AS SHOWN.
- (F) - INSTALL NEW SIGN ON NEW SUPPORT(S) AND FOUNDATION(S).
- (G) - INSTALL NEW SIGN ON EXISTING SUPPORTS.
- (N) - NO REVISION, EXISTING SIGN, SUPPORTS, AND FOUNDATIONS TO REMAIN.
- (X) - REMOVE EXISTING SIGN.

N.I.C. = NOT IN CONTRACT

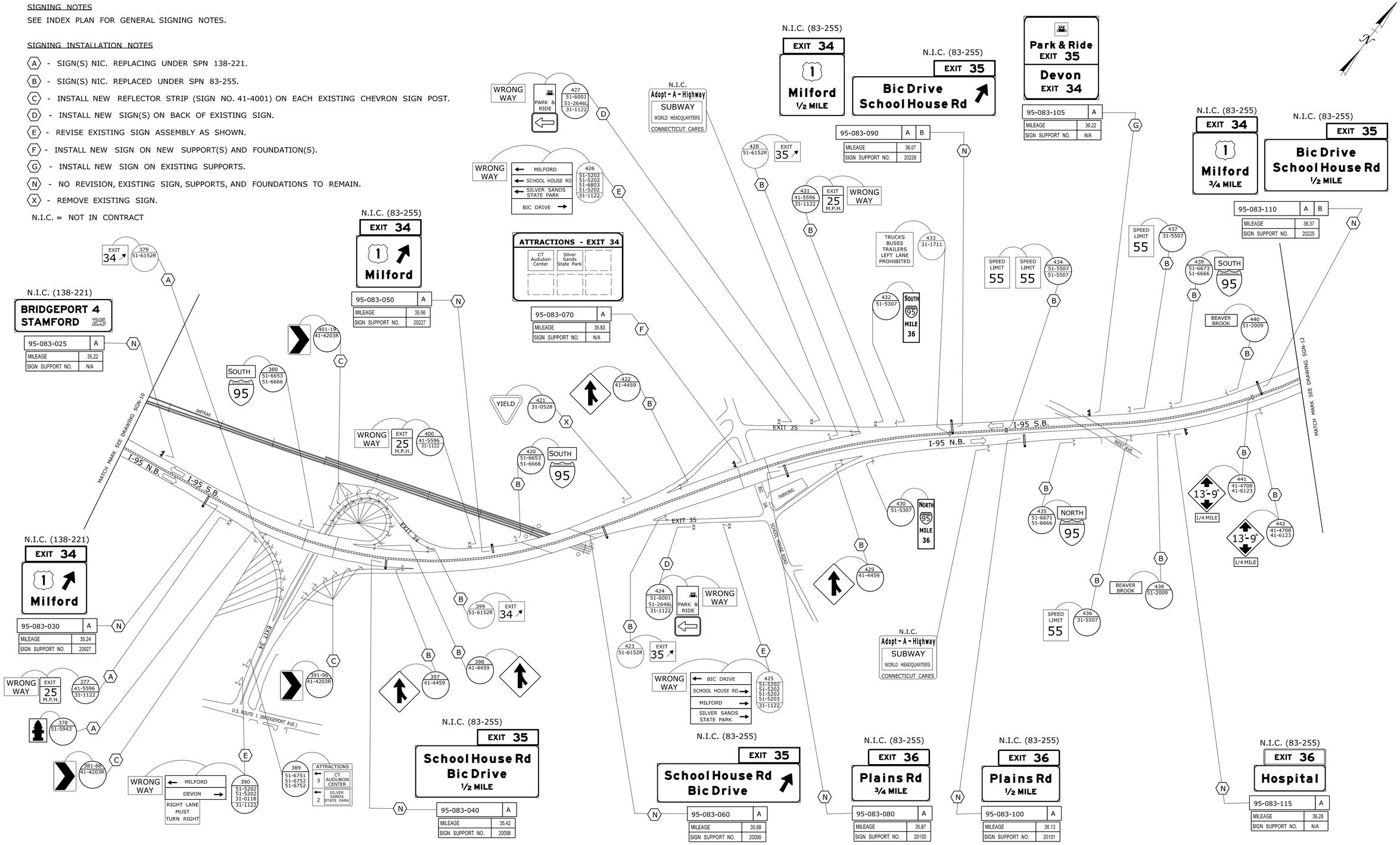

REV.	DATE	REVISION DESCRIPTION	SHEET NO.
-	-	-	-
-	-	-	-
-	-	-	-
-	-	-	-
-	-	-	-
-	-	-	-

THE INFORMATION, INCLUDING ESTIMATED QUANTITIES OF WORK, SHOWN ON THESE SHEETS IS BASED ON LIMITED INVESTIGATIONS BY THE STATE AND IS IN NO WAY WARRANTED TO INDICATE THE CONDITIONS OF ACTUAL QUANTITIES OF WORK WHICH WILL BE REQUIRED.

Plotted Date: 9/24/2012

DESIGNER/DRAFTER: MAC/JMF

CHECKED BY: ELB

SCALE IN FEET 0 250 300

SCALE 1"=250'

STATE OF CONNECTICUT
DEPARTMENT OF TRANSPORTATION

Filename: ...\TR_MSH_SGN_173_351_007.dgn

SIGNATURE/BLOCK: OFFICE OF ENGINEERING

APPROVED BY: Charles S. Hebert

PROJECT TITLE: UPDATE OF SIGNING ON ROUTE 25, I-84, AND I-95

TOWN: MILFORD

DRAWING TITLE: SIGNING PLAN ROUTE I-95

PROJECT NO. 173-351

DRAWING NO. SGN-11

SHEET NO. 03.14

SIGNING NOTES

SEE INDEX PLAN FOR GENERAL SIGNING NOTES.

SIGNING INSTALLATION NOTES

- (A) - INSTALL IN FRONT OF LUMINAIRE.
- (B) - SIGN(S) NIC. REPLACED UNDER SPN 83-255.
- (C) - INSTALL NEW SIGN ON BACK OF EXISTING SIGN.
- (D) - REMOVE EXISTING SIGN.
- (E) - INSTALL REFLECTORS ON EXISTING CHEVRON POSTS.
- (F) - EXISTING SIGN PANELS TO REMAIN - REPLACE SUPPORTS, FOUNDATIONS, & EXIT CROWNS. SIGN "B" TO BE RELOCATED OVERHEAD.
- (G) - INSTALL SIGN NO. 31-1731 ON LEFT POST BENEATH EXISTING "PROHIBITED" SIGN.
- (N) - NO REVISION, EXISTING SIGN, SUPPORTS, AND FOUNDATIONS TO REMAIN.

N.I.C. = NOT IN CONTRACT

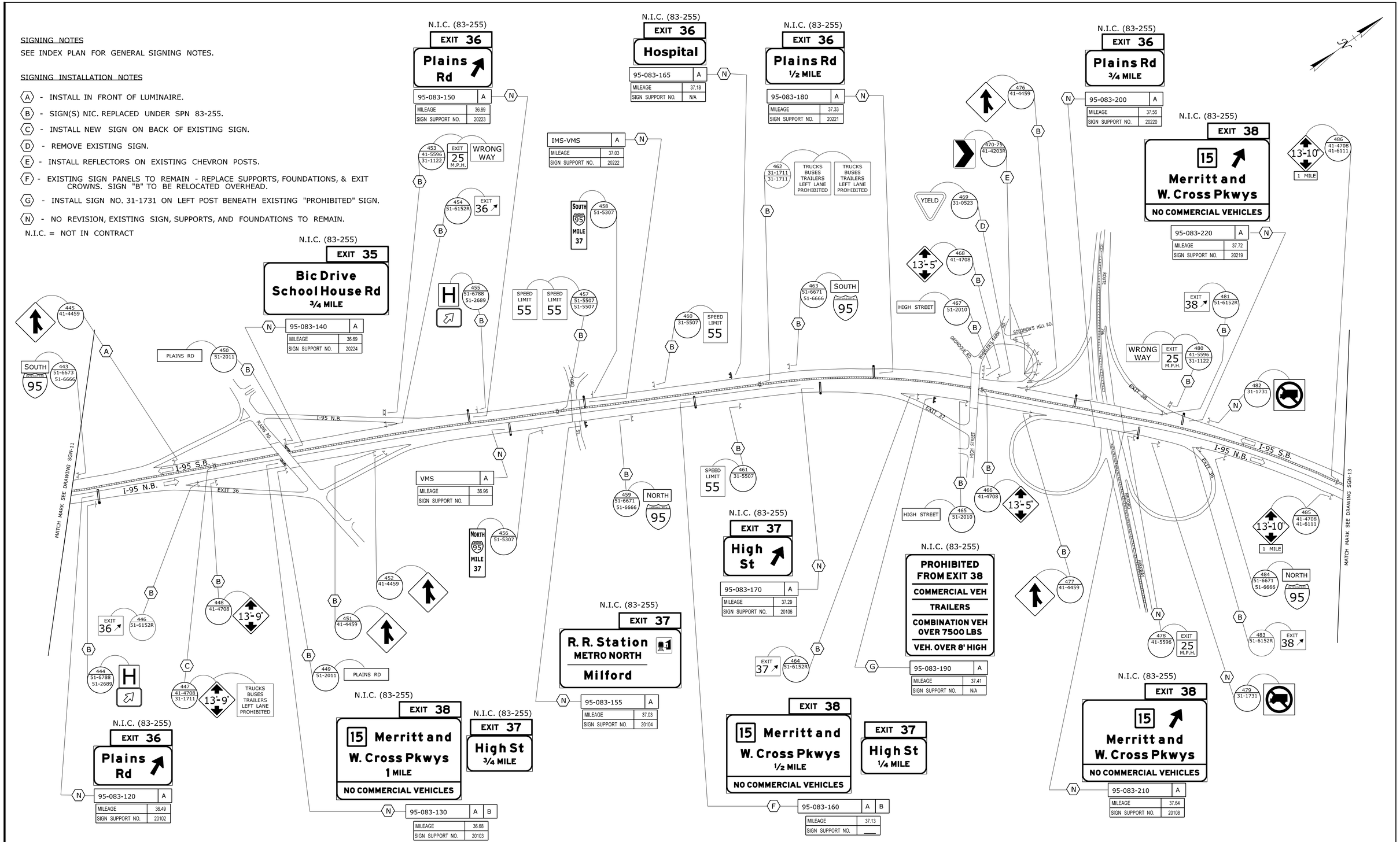

REV.	DATE	REVISION DESCRIPTION	SHEET NO.
-	-	-	-
-	-	-	-
-	-	-	-
-	-	-	-
-	-	-	-
-	-	-	-

THE INFORMATION, INCLUDING ESTIMATED QUANTITIES OF WORK, SHOWN ON THESE SHEETS IS BASED ON LIMITED INVESTIGATIONS BY THE STATE AND IS IN NO WAY WARRANTED TO INDICATE THE CONDITIONS OF ACTUAL QUANTITIES OF WORK WHICH WILL BE REQUIRED.

Plotted Date: 9/24/2012

DESIGNER/DRAFTER: MAC/JMF

CHECKED BY: ELB

SCALE IN FEET 0 250 300

SCALE 1"=250'

STATE OF CONNECTICUT
DEPARTMENT OF TRANSPORTATION

Filename: ...\TR_MSH_SGN_173_351_008.dgn

SIGNATURE/BLOCK: OFFICE OF ENGINEERING

APPROVED BY: Charles S. Hebert

PROJECT TITLE: UPDATE OF SIGNNIG ON ROUTE 25, I-84 AND I-95

TOWN: MILFORD

DRAWING TITLE: SIGNING PLAN ROUTE I-95

PROJECT NO. 173-351

DRAWING NO. SGN-12

SHEET NO. 03.15

SIGNING NOTES

SEE INDEX PLAN FOR GENERAL SIGNING NOTES.

SIGNING INSTALLATION NOTES

(A) - SIGN(S) NIC. REPLACED UNDER SPN 83-255.

(B) - REMOVE EXISTING SIGN.

(C) - RELOCATE EXISTING SIGN.

(D) - INSTALL REFLECTORS ON EXISTING CHEVRON POSTS.

(E) - INSTALL NEW SIGN ON EXISTING SIGN POST.

(F) - INSTALL NEW SIGN, SUPPORT, & FOUNDATION APPROXIMATELY 200 FEET PRIOR TO WEST RIVER STREET OVERPASS AND BEHIND EXISTING GUIDERAIL.

(G) - REMOVE EXISTING BRIDGE MOUNTED SIGN SUPPORT NO. 20218.

(H) - INSTALL NEW SIGN ON NEW SUPPORT(S) AND FOUNDATION(S).

(I) - INSTALL NEW SIGN NO. 31-1731 ON LEFT POST BENEATH EXISTING "PROHIBITED" SIGN.

(N) - NO REVISION, EXISTING SIGN, SUPPORTS, AND FOUNDATIONS TO REMAIN.

N.I.C. = NOT IN CONTRACT

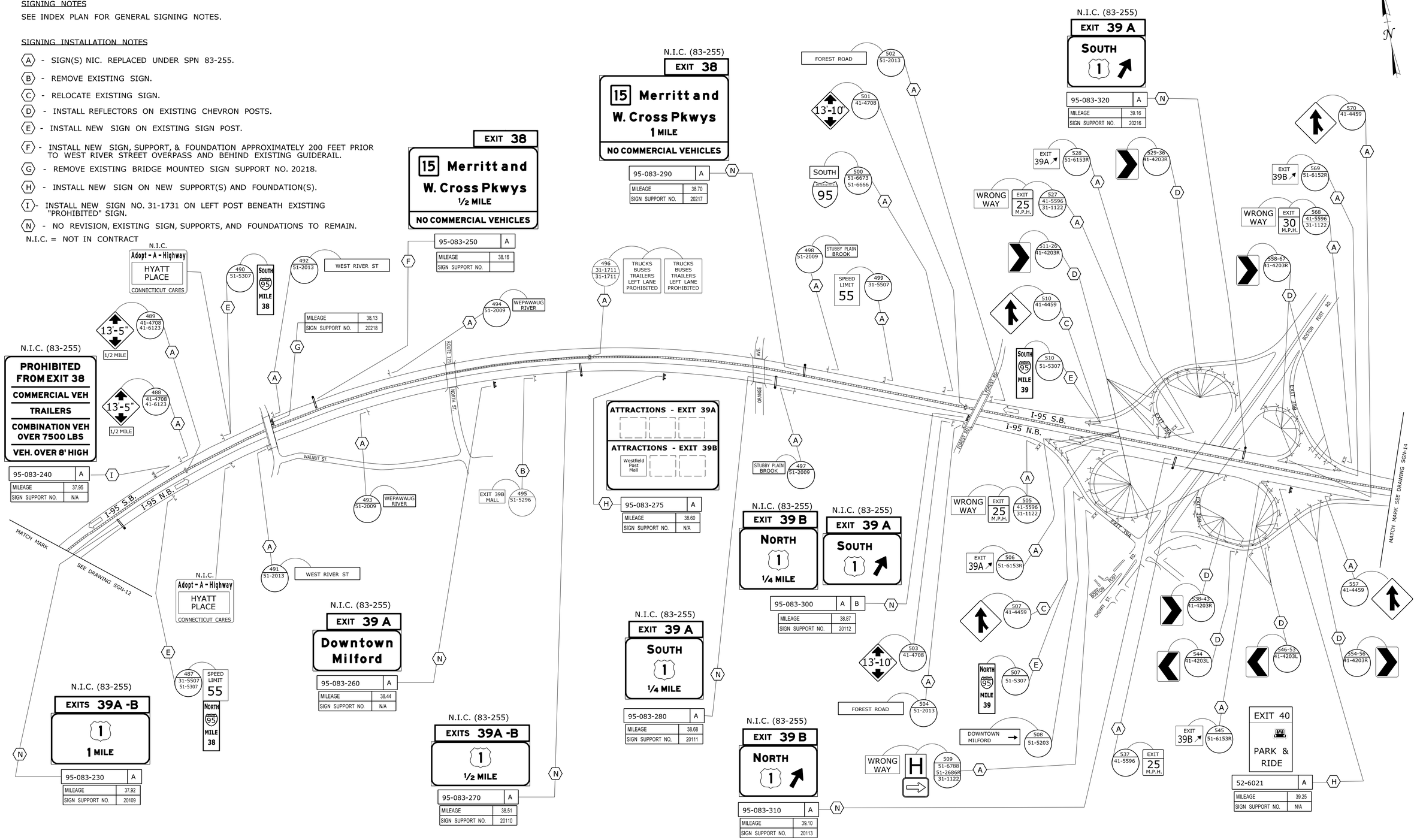

REV.	DATE	REVISION DESCRIPTION	SHEET NO.
-	-	-	-
-	-	-	-
-	-	-	-
-	-	-	-
-	-	-	-
-	-	-	-

THE INFORMATION, INCLUDING ESTIMATED QUANTITIES OF WORK, SHOWN ON THESE SHEETS IS BASED ON LIMITED INVESTIGATIONS BY THE STATE AND IS IN NO WAY WARRANTED TO INDICATE THE CONDITIONS OF ACTUAL QUANTITIES OF WORK WHICH WILL BE REQUIRED.

Plotted Date: 9/22/2012

DESIGNER/DRAFTER: MAC/JMF

CHECKED BY: ELB

SCALE IN FEET 0 250 300

SCALE 1"=250'

STATE OF CONNECTICUT
DEPARTMENT OF TRANSPORTATION

Filename: ...\TR..MSH..SGN..173..351..009.dgn

SIGNATURE/ BLOCK: OFFICE OF ENGINEERING

APPROVED BY:

PROJECT TITLE: UPDATE OF SIGNING ON ROUTE 25, I-84, AND I-95

TOWN: MILFORD

DRAWING TITLE: SIGNING PLAN ROUTE I-95

PROJECT NO. 173-351

DRAWING NO. SGN-13

SHEET NO. 03.16

SIGNING NOTES

SEE INDEX PLAN FOR GENERAL SIGNING NOTES.

SIGNING INSTALLATION NOTES

(A) - SIGN(S) NIC. REPLACED UNDER SPN 83-255.
(B) - REMOVE EXISTING SIGN.
(C) - INSTALL NEW SIGNS ON EXISTING SIGN ASSEMBLY.
(D) - INSTALL NEW REFLECTOR STRIP ON EXISTING CHEVRON POST.
(E) - INSTALL NEW SIGN ON NEW SUPPORT(S) AND FOUNDATION(S).
(N) - NO REVISION, EXISTING SIGN, SUPPORTS, AND FOUNDATIONS TO REMAIN.
N.I.C. = NOT IN CONTRACT

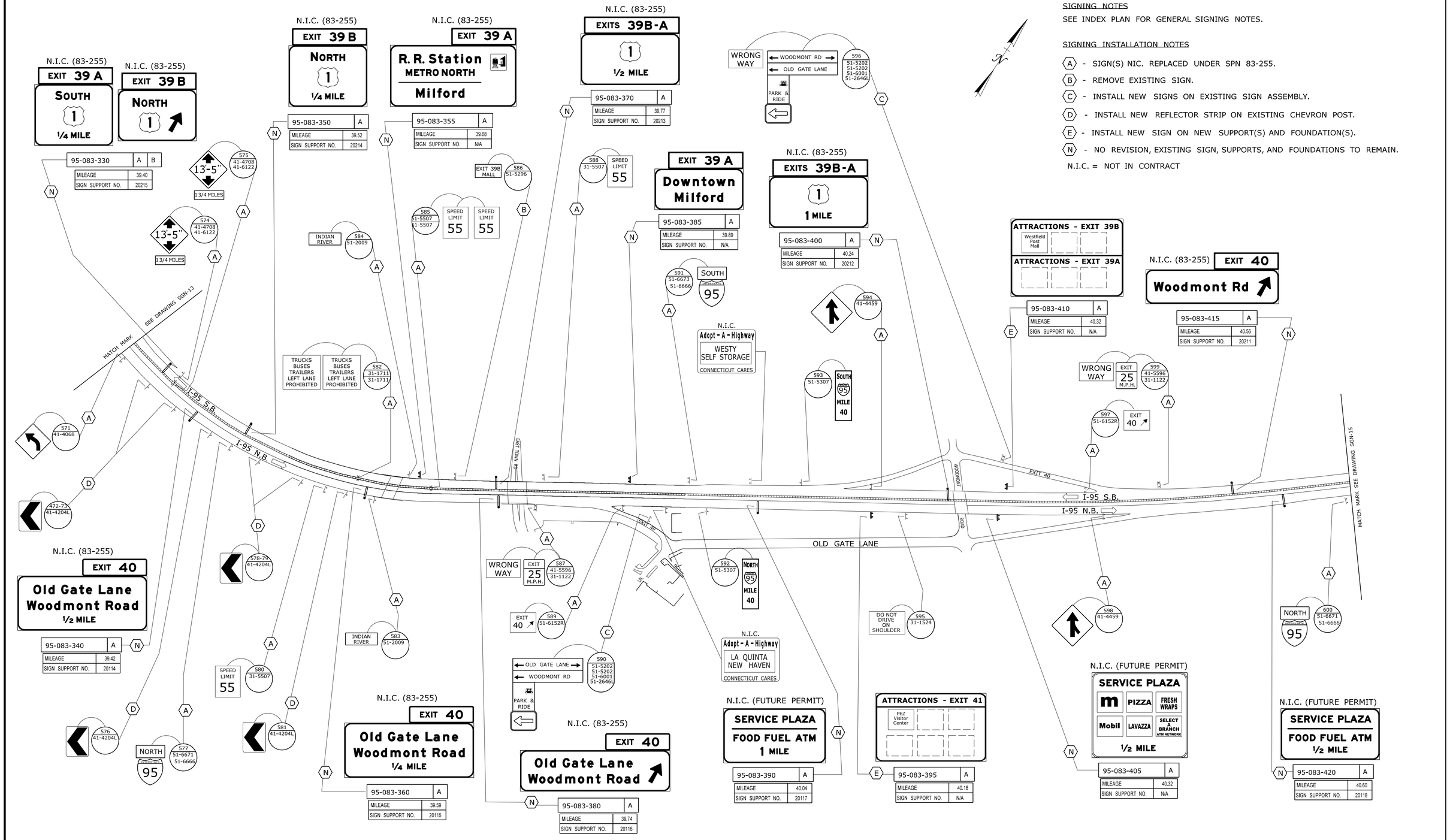

REV.	DATE	REVISION DESCRIPTION	SHEET NO.
-	-	-	-
-	-	-	-
-	-	-	-
-	-	-	-
-	-	-	-
-	-	-	-

THE INFORMATION, INCLUDING ESTIMATED QUANTITIES OF WORK, SHOWN ON THESE SHEETS IS BASED ON LIMITED INVESTIGATIONS BY THE STATE AND IS IN NO WAY WARRANTED TO INDICATE THE CONDITIONS OF ACTUAL QUANTITIES OF WORK WHICH WILL BE REQUIRED.

Plotted Date: 9/24/2012

DESIGNER/DRAFTER: MAC/JMF
CHECKED BY: ELB
SCALE IN FEET 0 250 300
SCALE 1"=250'

STATE OF CONNECTICUT
DEPARTMENT OF TRANSPORTATION

Filename: ...\TR..MSH..SGN..173..351..010.dgn

SIGNATURE/ BLOCK: OFFICE OF ENGINEERING
APPROVED BY: Charles S. Hall

PROJECT TITLE: UPDATE OF SIGNING ON ROUTE 25, I-84, AND I-95

TOWN: MILFORD

DRAWING TITLE: SIGNING PLAN ROUTE I-95

PROJECT NO. 173-351
DRAWING NO. SGN-14
SHEET NO. 03.17

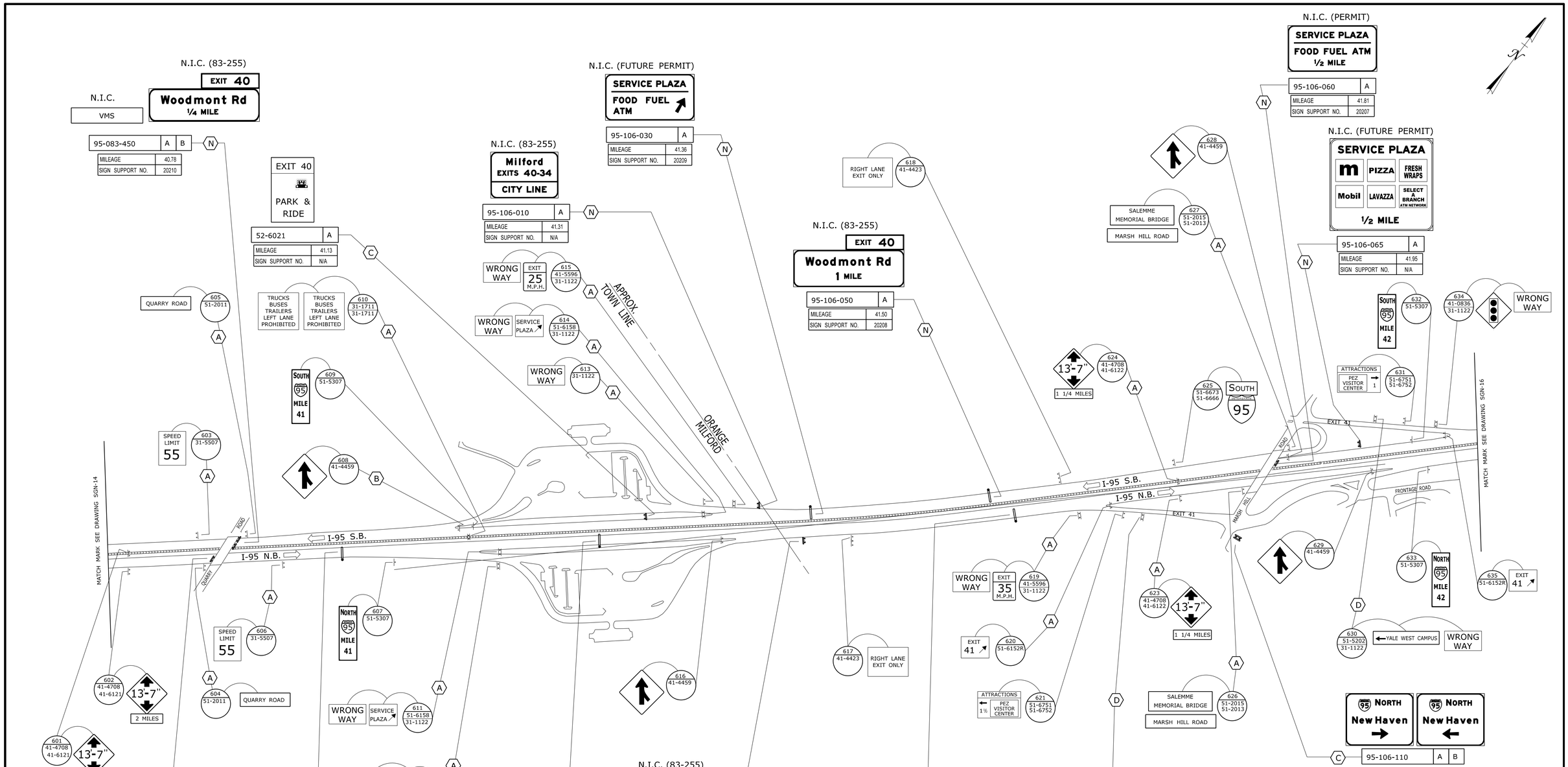

SIGNING NOTES

SEE INDEX PLAN FOR GENERAL SIGNING NOTES.

SIGNING INSTALLATION NOTES

(A) - SIGN(S) NIC. REPLACED UNDER SPN 83-255.

(B) - RELOCATE EXISTING SIGN.

(C) - INSTALL NEW SIGN ON NEW SUPPORT(S) AND FOUNDATION(S).

(D) - REMOVE EXISTING SIGN FROM EXISTING SIGN ASSEMBLY.

(N) - NO REVISION, EXISTING SIGN, SUPPORTS, AND FOUNDATIONS TO REMAIN.

N.I.C. = NOT IN CONTRACT

REV.	DATE	REVISION DESCRIPTION	SHEET NO.
-	-	-	-
-	-	-	-
-	-	-	-
-	-	-	-
-	-	-	-
-	-	-	-

THE INFORMATION, INCLUDING ESTIMATED QUANTITIES OF WORK, SHOWN ON THESE SHEETS IS BASED ON LIMITED INVESTIGATIONS BY THE STATE AND IS IN NO WAY WARRANTED TO INDICATE THE CONDITIONS OF ACTUAL QUANTITIES OF WORK WHICH WILL BE REQUIRED.

Plotted Date: 9/24/2012

DESIGNER/DRAFTER: MAC/JMF

CHECKED BY: ELB

SCALE IN FEET 0 250 300

SCALE 1"=250'

STATE OF CONNECTICUT
DEPARTMENT OF TRANSPORTATION

Filename: ...\TR..MSH..SGN..173..351..011.dgn

SIGNATURE/BLOCK: OFFICE OF ENGINEERING

APPROVED BY: Charles S. Hebert

PROJECT TITLE: UPDATE OF SIGNING ON ROUTE 25, I-84 AND I-95

TOWN: MILFORD & ORANGE

DRAWING TITLE: SIGNING PLAN ROUTE I-95

PROJECT NO. 173-351

DRAWING NO. SGN-15

SHEET NO. 03.18

SIGNING NOTES

SEE INDEX PLAN FOR GENERAL SIGNING NOTES.

SIGNING INSTALLATION NOTES

(A) - INSTALL NEW SIGN ON NEW SUPPORT(S) AND FOUNDATION(S).

(B) - INSTALL NEW SIGN(S) ON EXISTING SUPPORT(S).

(N) - NO REVISION, EXISTING SIGN, SUPPORTS, AND FOUNDATIONS TO REMAIN.

(X) - REMOVE EXISTING SIGN, SUPPORTS, FOUNDATIONS, & HAR EQUIPMENT AND INSTALL NEW SIGNS, SUPPORTS, FOUDNATIONS, & HAR EQUIPMENT.

N.I.C. = NOT IN CONTRACT

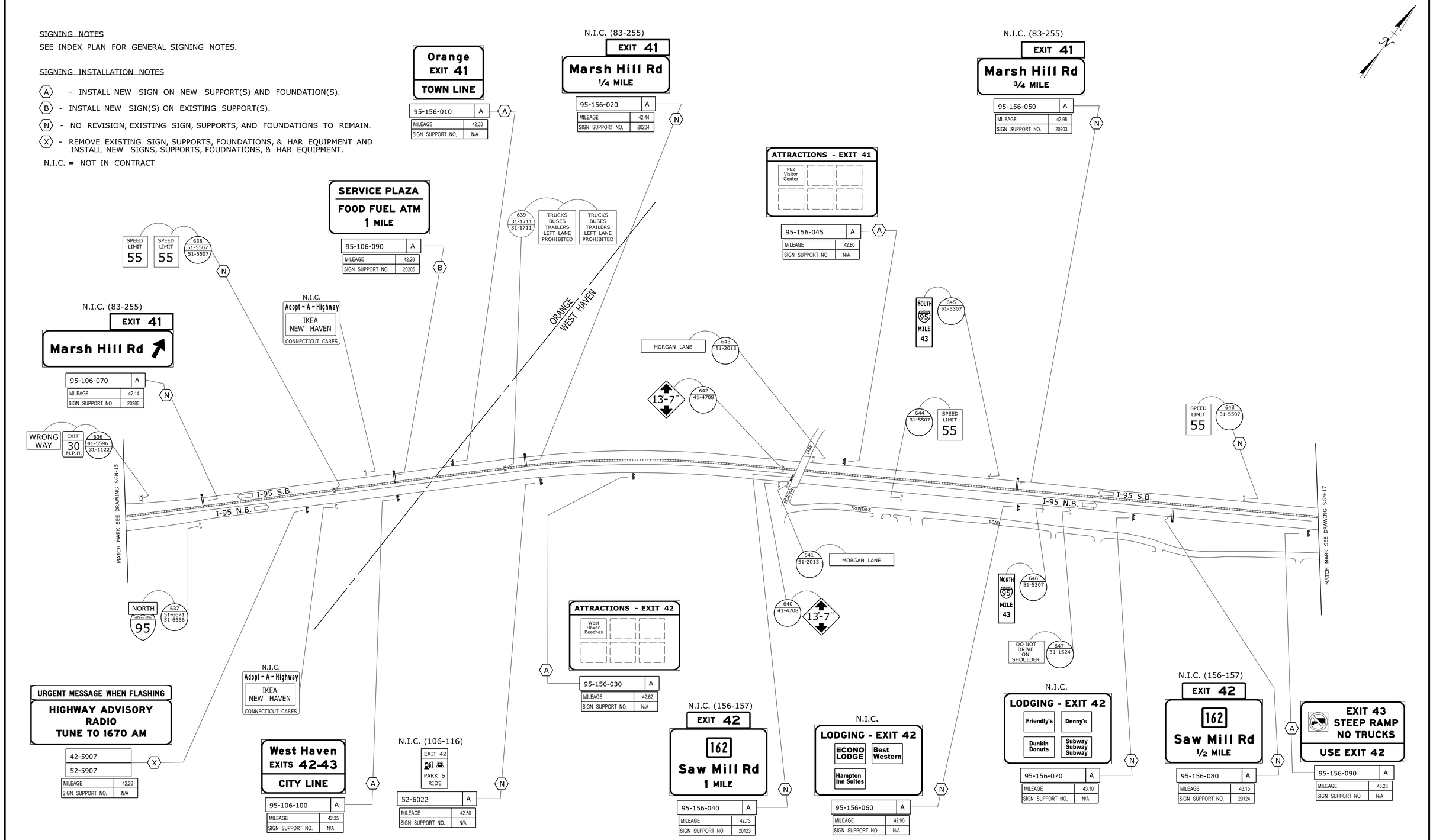

REV.	DATE	REVISION DESCRIPTION	SHEET NO.
-	-	-	-
-	-	-	-
-	-	-	-
-	-	-	-
-	-	-	-
-	-	-	-

THE INFORMATION, INCLUDING ESTIMATED QUANTITIES OF WORK, SHOWN ON THESE SHEETS IS BASED ON LIMITED INVESTIGATIONS BY THE STATE AND IS IN NO WAY WARRANTED TO INDICATE THE CONDITIONS OF ACTUAL QUANTITIES OF WORK WHICH WILL BE REQUIRED.

Plotted Date: 9/24/2012

DESIGNER/DRAFTER: MAC/JMF

CHECKED BY: ELB

SCALE IN FEET

0 250 300

SCALE 1"=250'

STATE OF CONNECTICUT
DEPARTMENT OF TRANSPORTATION

Filename: ...\TR_MSH_SGN_173_351_012.dgn

SIGNATURE/BLOCK: OFFICE OF ENGINEERING

APPROVED BY:

PROJECT TITLE: UPDATE OF SIGNING ON ROUTE 25, I-84 AND I-95

TOWN: ORANGE & WEST HAVEN

DRAWING TITLE: SIGNING PLAN ROUTE I-95

PROJECT NO. 173-351

DRAWING NO. SGN-16

SHEET NO. 03.19

SIGNING NOTES

SEE INDEX PLAN FOR GENERAL SIGNING NOTES.

SIGNING INSTALLATION NOTES

- (A) - SIGN(S) NIC. SIGN(S) REPLACED UNDER SPN 156-157.
- (B) - INSTALL NEW "WRONG WAY" SIGN BACK-TO-BACK ON EXISTING SIGN.
- (C) - INSTALL NEW "ATTRACTIONS" SIGN BACK-TO-BACK WITH EXISTING "WRONG WAY" SIGN.
- (D) - INSTALL NEW SIGN ON NEW SUPPORT(S) AND FOUNDATION(S).
- (E) - INSTALL NEW SIGN(S) ON EXISTING SUPPORT(S).
- (N) - NO REVISION, EXISTING SIGN, SUPPORTS, AND FOUNDATIONS TO REMAIN.
- (X) - INSTALL NEW SIGN ON EXISTING SUPPORT. EXISTING BEACONS AND OTHER EQUIPMENT TO REMAIN.

N.I.C. = NOT IN CONTRACT

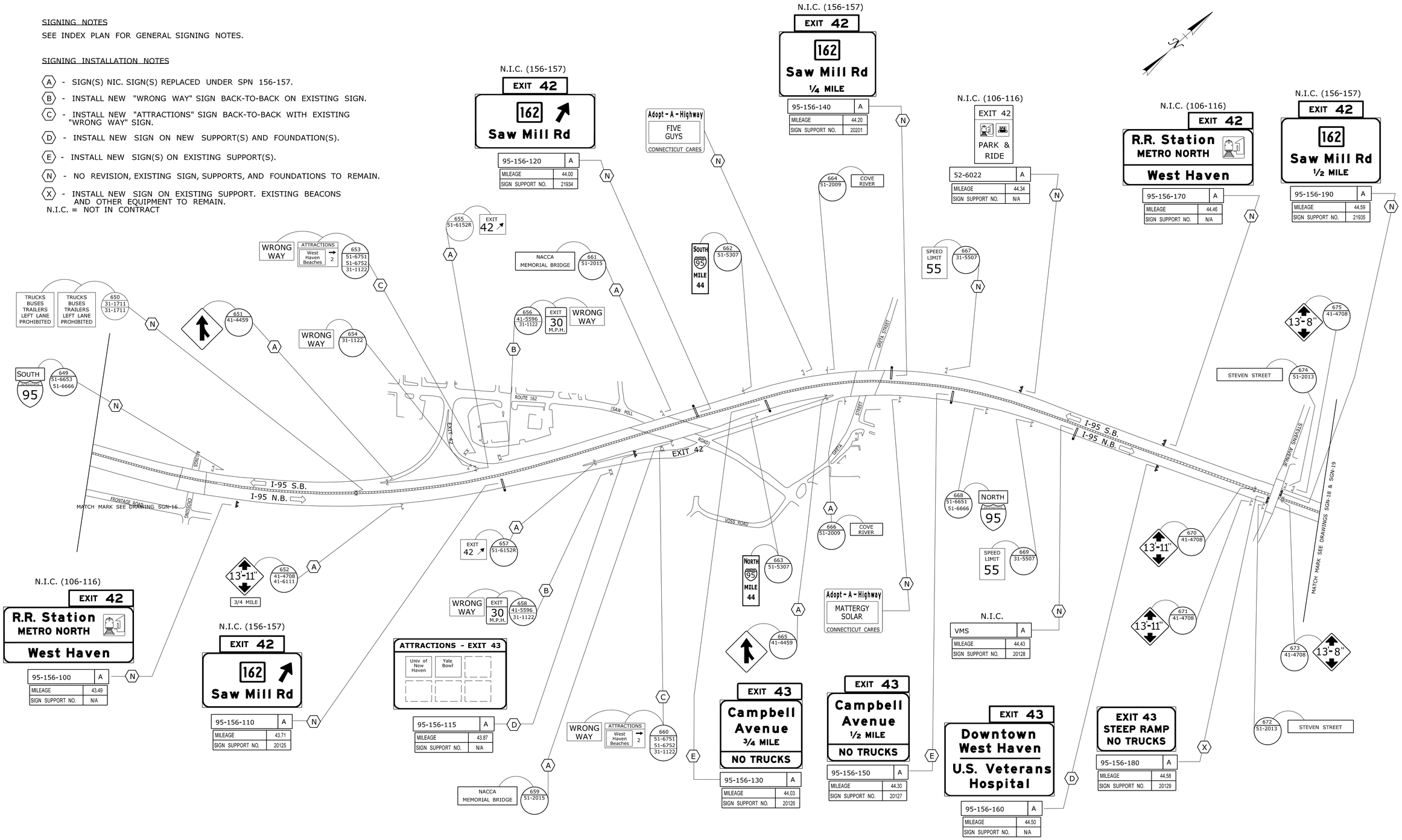

REV.	DATE	REVISION DESCRIPTION	SHEET NO.
-	-	-	-
-	-	-	-
-	-	-	-
-	-	-	-
-	-	-	-
-	-	-	-

THE INFORMATION, INCLUDING ESTIMATED QUANTITIES OF WORK, SHOWN ON THESE SHEETS IS BASED ON LIMITED INVESTIGATIONS BY THE STATE AND IS IN NO WAY WARRANTED TO INDICATE THE CONDITIONS OF ACTUAL QUANTITIES OF WORK WHICH WILL BE REQUIRED.

Plotted Date: 10/16/2012

DESIGNER/DRAFTER: MAC/JMF

CHECKED BY: ELB

SCALE IN FEET 0 250 300

SCALE 1"=250'

STATE OF CONNECTICUT
DEPARTMENT OF TRANSPORTATION

Filename: ...\TR_MSH_SGN_173_351_013.dgn

SIGNATURE/ BLOCK: OFFICE OF ENGINEERING

APPROVED BY: Charles S. Hebert

PROJECT TITLE: UPDATE OF SIGNING ON ROUTE 25, I-84 AND I-95

TOWN: WEST HAVEN

DRAWING TITLE: SIGNING PLAN ROUTE I-95

PROJECT NO. 173-351

DRAWING NO. SGN-17

SHEET NO. 03.20

SIGNING NOTES

SEE INDEX PLAN FOR GENERAL SIGNING NOTES.

ONLY SIGNING REVISION IN NEW HAVEN IS THE INSTALLATION OF SIGN NO. 95-092-035-A AS SHOWN.

SIGNING INSTALLATION NOTES

(A) - INSTALL NEW SIGN ON NEW SUPPORT(S) AND FOUNDATION(S).

(B) - INSTALL NEW SIGN(S) ON EXISTING SUPPORT(S).

(N) - NO REVISION, EXISTING SIGN, SUPPORTS, AND FOUNDATIONS TO REMAIN.

N.I.C. = NOT IN CONTRACT

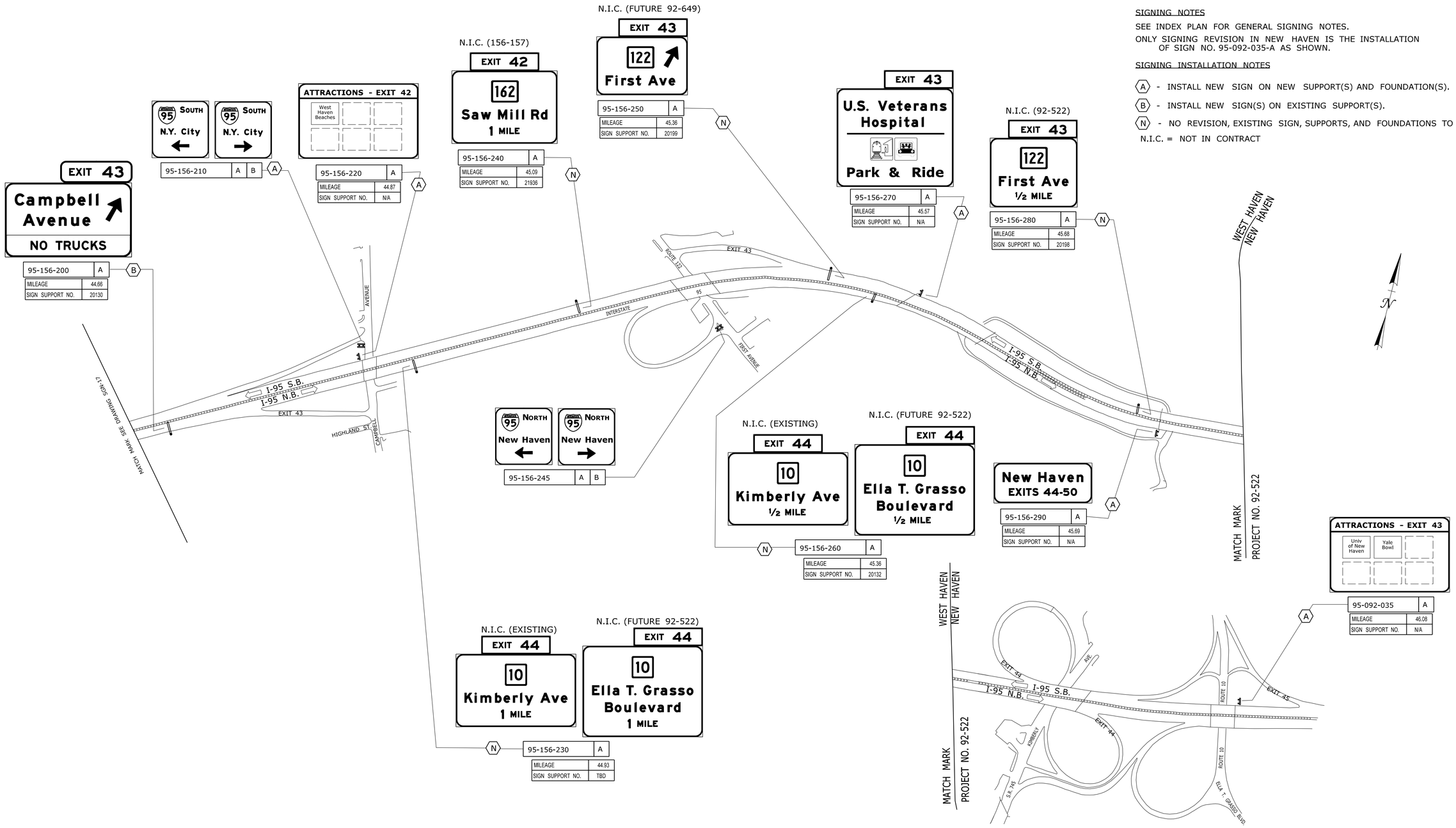

REV.	DATE	REVISION DESCRIPTION	SHEET NO.
-	-	-	-
-	-	-	-
-	-	-	-
-	-	-	-
-	-	-	-
-	-	-	-

THE INFORMATION, INCLUDING ESTIMATED QUANTITIES OF WORK, SHOWN ON THESE SHEETS IS BASED ON LIMITED INVESTIGATIONS BY THE STATE AND IS IN NO WAY WARRANTED TO INDICATE THE CONDITIONS OF ACTUAL QUANTITIES OF WORK WHICH WILL BE REQUIRED.

Plotted Date: 9/24/2012

DESIGNER/DRAFTER: MAC/JMF

CHECKED BY: ELB

SCALE IN FEET 0 250 300

SCALE 1"=250'

STATE OF CONNECTICUT
DEPARTMENT OF TRANSPORTATION

Filename: ...\TR_MSH_SGN_173_351_014.dgn

SIGNATURE/ BLOCK: OFFICE OF ENGINEERING

APPROVED BY: Charles S. Hebert

PROJECT TITLE: UPDATE OF SIGNING ON ROUTE 25, I-84 AMD I-95

TOWN: WEST HAVEN & NEW HAVEN

DRAWING TITLE: SIGNING PLAN ROUTE I-95

PROJECT NO. 173-351

DRAWING NO. SGN-18

SHEET NO. 03.21

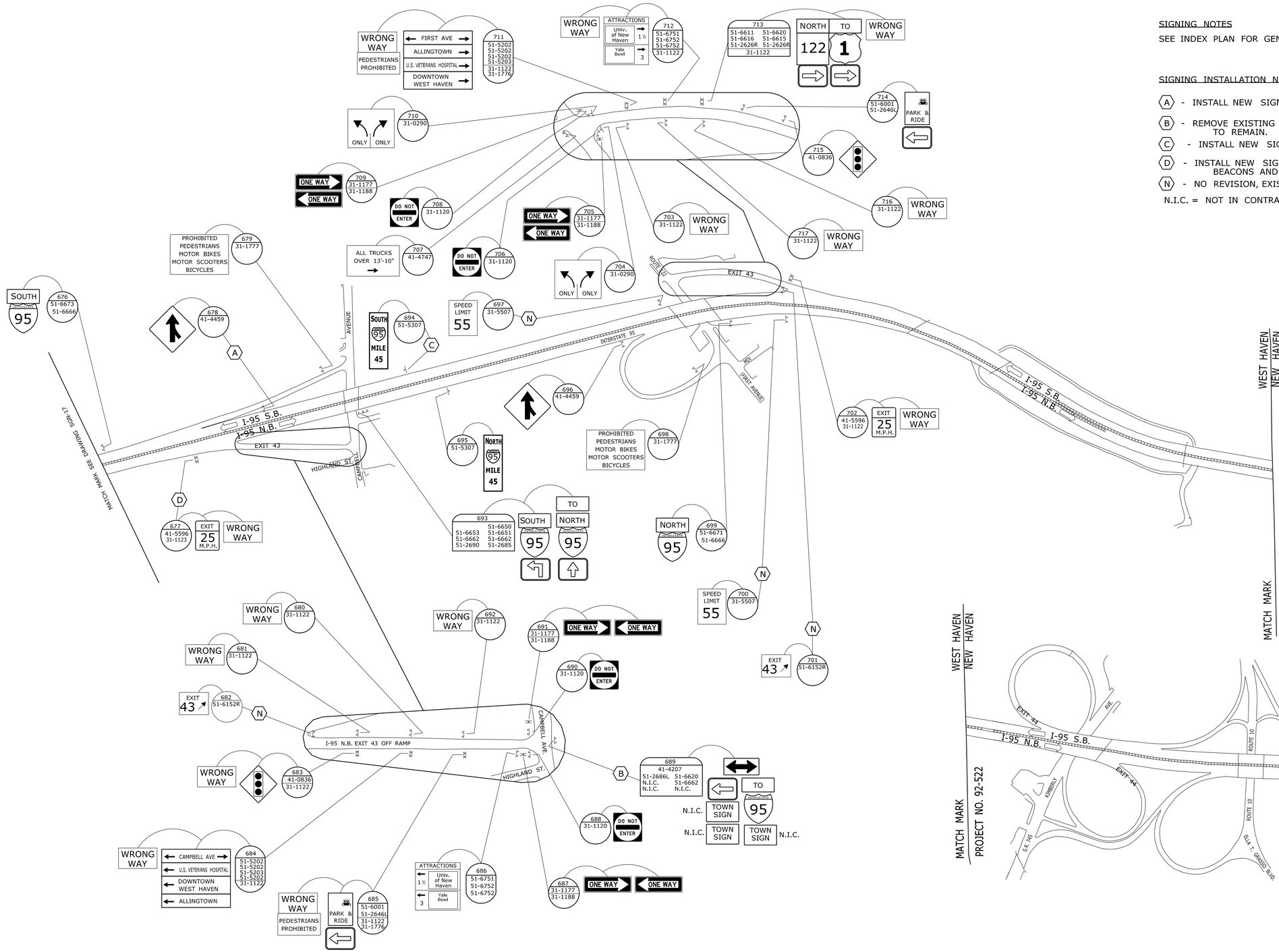

SIGNING NOTES

SEE INDEX PLAN FOR GENERAL SIGNING NOTES.

SIGNING INSTALLATION NOTES

(A) - INSTALL NEW SIGN(S) IN FRONT OF LUMINAIRE.

(B) - REMOVE EXISTING 51-2686L, 51-6620, & 51-6662. OTHER EXISTING SIGNS TO REMAIN.

(C) - INSTALL NEW SIGN ON LUMINAIRE.

(D) - INSTALL NEW SIGN ON EXISTING SUPPORTS. EXISTING FLASHING BEACONS AND RELATED EQUIPMENT TO REMAIN.

(N) - NO REVISION, EXISTING SIGN, SUPPORTS, AND FOUNDATIONS TO REMAIN.

N.I.C. = NOT IN CONTRACT

REV.	DATE	REVISION DESCRIPTION	SHEET NO.
-	-	-	-
-	-	-	-
-	-	-	-
-	-	-	-
-	-	-	-
-	-	-	-

THE INFORMATION, INCLUDING ESTIMATED QUANTITIES OF WORK, SHOWN ON THESE SHEETS IS BASED ON LIMITED INVESTIGATIONS BY THE STATE AND IS IN NO WAY WARRANTED TO INDICATE THE CONDITIONS OF ACTUAL QUANTITIES OF WORK WHICH WILL BE REQUIRED.

Plotted Date: 9/25/2012

DESIGNER/DRAFTER: MAC/JMF

CHECKED BY: ELB

SCALE IN FEET 0 250 300

SCALE 1"=250'

STATE OF CONNECTICUT
DEPARTMENT OF TRANSPORTATION

Filename: ...\TR_MSH_SGN_173_351_014a.dgn

SIGNATURE/BLOCK: OFFICE OF ENGINEERING

APPROVED BY: Charles S. Hall

PROJECT TITLE: UPDATE OF SIGNING ON ROUTE 25, I-84 AMD I-95

TOWN: WEST HAVEN

DRAWING TITLE: SIGNING PLAN ROUTE I-95

PROJECT NO. 173-351

DRAWING NO. SGN-19

SHEET NO. 03.22

NOTES

Ⓐ REMOVE EXISTING SIGN, SUPPORTS, AND FOUNDATIONS.

Ⓑ INSTALL NEW SIGN, SUPPORTS, AND FOUNDATIONS.

Ⓒ INSTALL OVERLAY PANELS TP-1252 AND TP-1253 AS SHOWN. EXISTING SIGNS, SUPPORT, AND FOUNDATIONS TO REMAIN.

N.I.C. = NOT IN CONTRACT

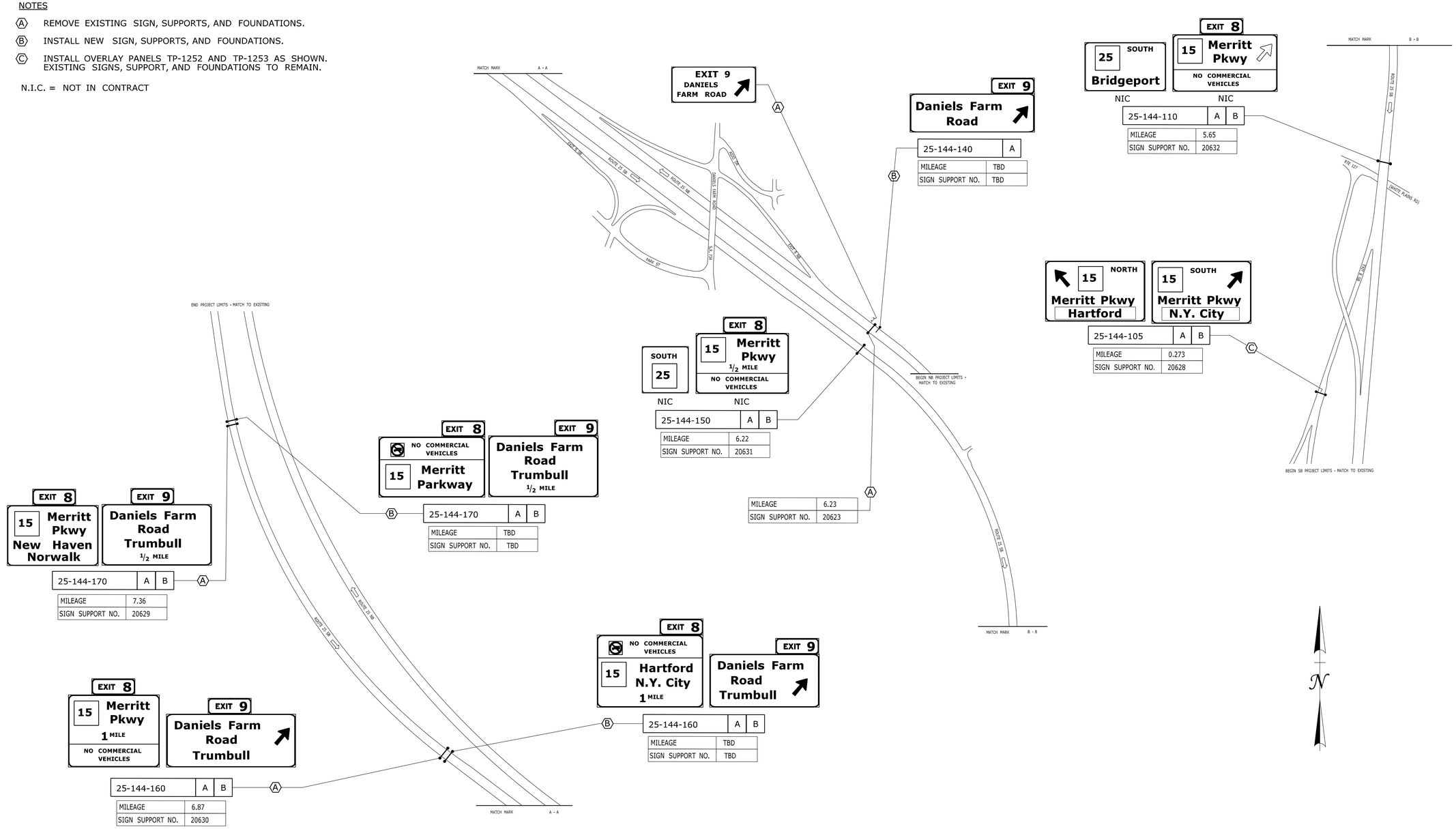

REV.	DATE	REVISION DESCRIPTION	SHEET NO.
-	-	-	-
-	-	-	-
-	-	-	-
-	-	-	-
-	-	-	-
-	-	-	-

THE INFORMATION, INCLUDING ESTIMATED QUANTITIES OF WORK, SHOWN ON THESE SHEETS IS BASED ON LIMITED INVESTIGATIONS BY THE STATE AND IS IN NO WAY WARRANTED TO INDICATE THE CONDITIONS OF ACTUAL QUANTITIES OF WORK WHICH WILL BE REQUIRED.

Plotted Date: 9/8/2012

DESIGNER/DRAFTER: MAC

CHECKED BY: ELB

NTS

STATE OF CONNECTICUT
DEPARTMENT OF TRANSPORTATION

Filename: ...\TR_MSH_SGN_173_351_015.DGN

SIGNATURE/ BLOCK: OFFICE OF ENGINEERING

APPROVED BY:

PROJECT TITLE: UPDATE OF SIGNING ON ROUTE 25, I-84 AMD I-95

TOWN: TRUMBULL

DRAWING TITLE: SIGNING PLAN ROUTE 25

PROJECT NO. 173-351

DRAWING NO. SGN-20

SHEET NO. 03.23

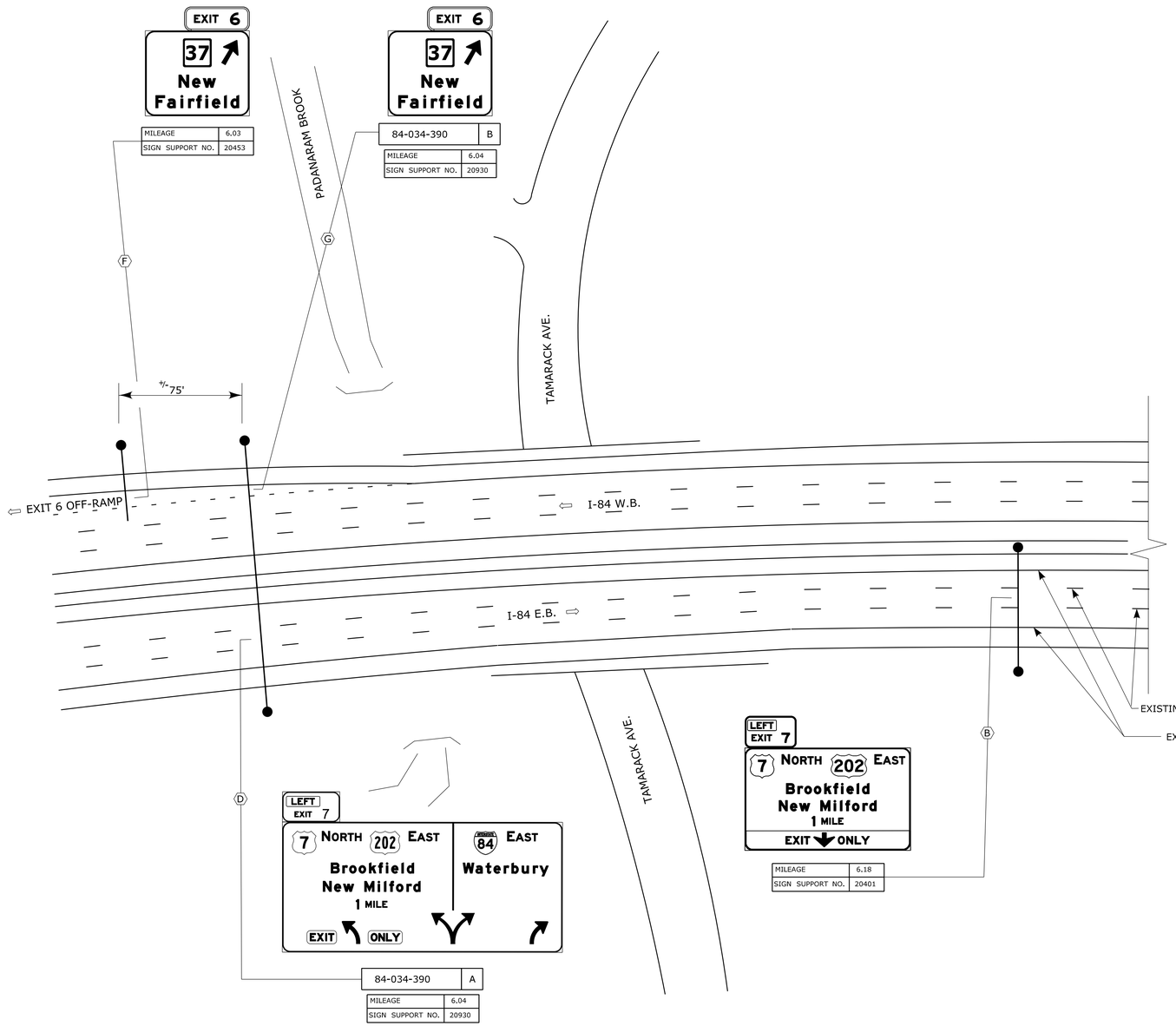

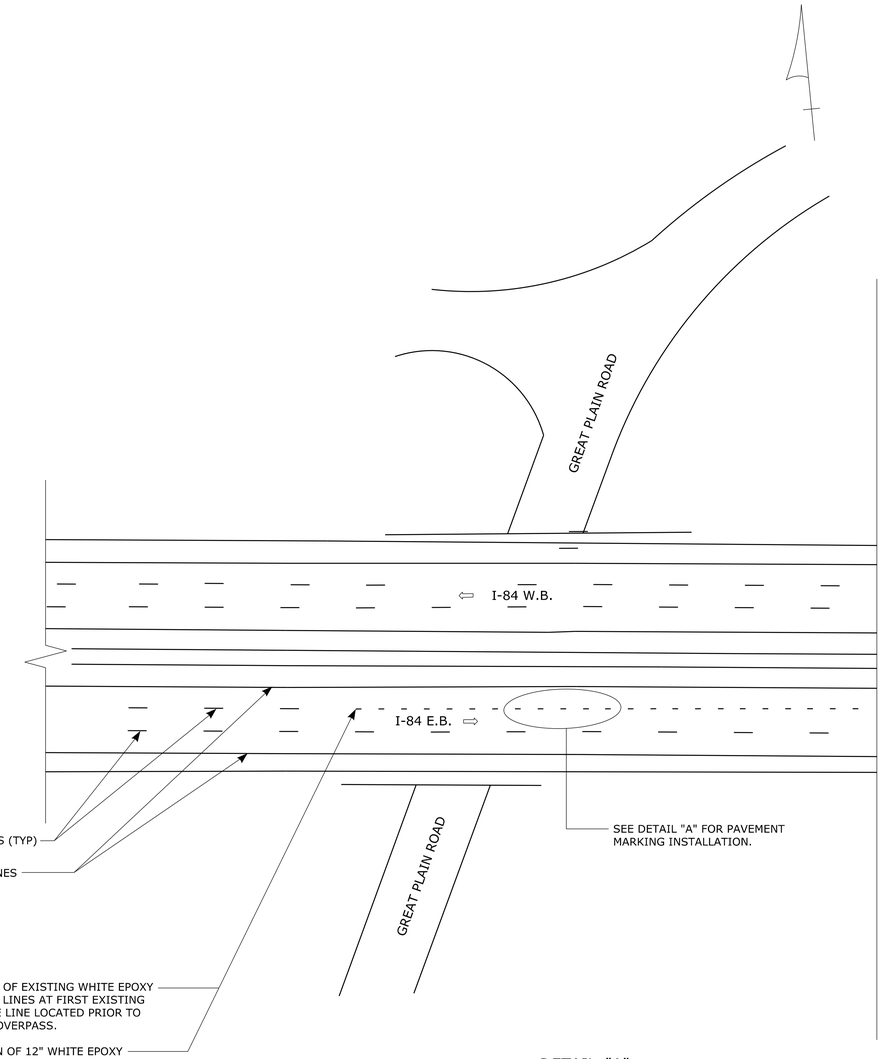

DETAIL "A"
TYPICAL PAVEMENT MARKING INSTALLATION
NOT TO SCALE

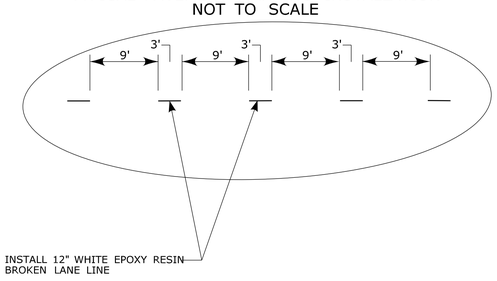

NOTES :

ALL EXISTING SIGNS, SIGN SUPPORTS, AND FOUNDATIONS NOT SHOWN ON THE PLANS ARE TO REMAIN, UNLESS INDICATED OTHERWISE BY THE ENGINEER.

ALL EXISTING PAVEMENT MARKINGS ARE TO REMAIN, UNLESS INDICATED OTHERWISE ON THE PLANS OR BY THE ENGINEER.

(B) REMOVE EXISTING SIGN(S), SIGN SUPPORT, AND FOUNDATION(S). THIS WORK IS PAYABLE UNDER ITEM NO. 1206025A - REMOVAL AND RELOCATION OF EXISTING OVERHEAD SIGNS.

(D) INSTALL NEW SIGN ON NEW OVERHEAD SIGN SUPPORT AND FOUNDATIONS. SEE STRUCTURAL PLANS AND SPECIAL PROVISIONS FOR OVERHEAD SIGN SUPPORTS.

NOTES (CONT.) :

(F) REMOVE EXISTING SIGN, SIGN SUPPORT, AND FOUNDATION. RELOCATE THE SIGN TO NEW SIGN SUPPORT NO. 20930. THIS WORK IS PAYABLE UNDER ITEM NO. 1206025A - REMOVAL AND RELOCATION OF EXISTING OVERHEAD SIGNS.

(G) INSTALL EXISTING SIGN FROM SIGN SUPPORT NO. 20453 ON NEW OVERHEAD SIGN SUPPORT AND FOUNDATIONS. SEE STRUCTURAL PLANS AND SPECIAL PROVISIONS FOR OVERHEAD SIGN SUPPORTS.

SEE TITLE SHEET FOR ADDITIONAL NOTES.

REV.	DATE	REVISION DESCRIPTION	SHEET NO.
-	-	-	-
-	-	-	-
-	-	-	-
-	-	-	-
-	-	-	-
-	-	-	-

THE INFORMATION, INCLUDING ESTIMATED QUANTITIES OF WORK, SHOWN ON THESE SHEETS IS BASED ON LIMITED INVESTIGATIONS BY THE STATE AND IS IN NO WAY WARRANTED TO INDICATE THE CONDITIONS OF ACTUAL QUANTITIES OF WORK WHICH WILL BE REQUIRED.

Plotted Date: 9/12/2012

DESIGNER/DRAFTER: MAC
CHECKED BY: ELB
SCALE IN FEET 0 40 80
SCALE 1"=40'

STATE OF CONNECTICUT
DEPARTMENT OF TRANSPORTATION

Filename: ...\TR_MSH_SPM_0173_0351_01.dgn

SIGNATURE/BLOCK: OFFICE OF ENGINEERING
APPROVED BY: DATE:

PROJECT TITLE: UPDATE OF SIGNING ON ROUTE 25, I-84, AND I-95

TOWN: DANBURY
ROUTE I-84

DRAWING TITLE: SIGNING AND PAVEMENT MARKINGS PLAN

PROJECT NO. 173-351
DRAWING NO. SPM-01
SHEET NO. 03.24

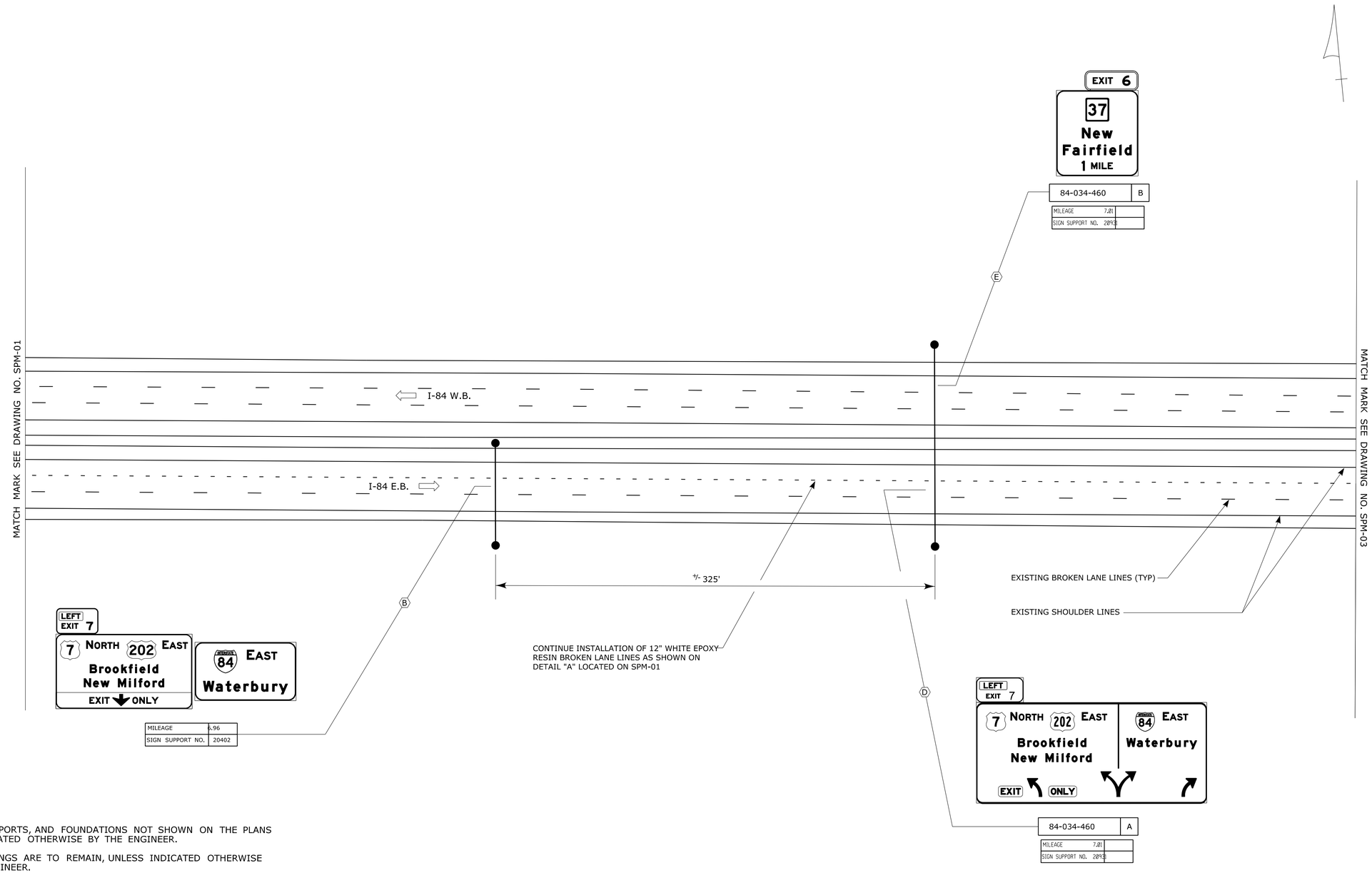

NOTES :

ALL EXISTING SIGNS, SIGN SUPPORTS, AND FOUNDATIONS NOT SHOWN ON THE PLANS ARE TO REMAIN, UNLESS INDICATED OTHERWISE BY THE ENGINEER.

ALL EXISTING PAVEMENT MARKINGS ARE TO REMAIN, UNLESS INDICATED OTHERWISE ON THE PLANS OR BY THE ENGINEER.

(B) REMOVE EXISTING SIGN(S), SIGN SUPPORT, AND FOUNDATION(S). THIS WORK IS PAYABLE UNDER ITEM NO. 1206025A - REMOVAL AND RELOCATION OF EXISTING OVERHEAD SIGNS.

(D) INSTALL NEW SIGN ON NEW OVERHEAD SIGN SUPPORT AND FOUNDATIONS. SEE STRUCTURAL PLANS AND SPECIAL PROVISIONS FOR OVERHEAD SIGN SUPPORTS.

(E) INSTALL EXISTING SIGN FROM SIGN SUPPORT NO. 20452 ON NEW OVERHEAD SIGN SUPPORT AND FOUNDATIONS. SEE STRUCTURAL PLANS AND SPECIAL PROVISIONS FOR OVERHEAD SIGN SUPPORTS.

SEE TITLE SHEET FOR ADDITIONAL NOTES.

REV.	DATE	REVISION DESCRIPTION	SHEET NO.
-	-	-	-
-	-	-	-
-	-	-	-
-	-	-	-
-	-	-	-
-	-	-	-

THE INFORMATION, INCLUDING ESTIMATED QUANTITIES OF WORK, SHOWN ON THESE SHEETS IS BASED ON LIMITED INVESTIGATIONS BY THE STATE AND IS IN NO WAY WARRANTED TO INDICATE THE CONDITIONS OF ACTUAL QUANTITIES OF WORK WHICH WILL BE REQUIRED.

Plotted Date: 9/12/2012

DESIGNER/DRAFTER: MAC
CHECKED BY: ELB
SCALE IN FEET 0 40 80
SCALE 1"=40'

STATE OF CONNECTICUT
DEPARTMENT OF TRANSPORTATION

Filename: ...\TR_MSH_SPM_0173_0351_02.dgn

SIGNATURE/ BLOCK: OFFICE OF ENGINEERING
APPROVED BY: DATE:

PROJECT TITLE: UPDATE OF SIGNING ON ROUTE 25, I-84, AND I-95

TOWN: DANBURY
ROUTE I-84

DRAWING TITLE: SIGNING AND PAVEMENT MARKINGS PLAN

PROJECT NO. 173-351
DRAWING NO. SPM-02
SHEET NO. 03.25

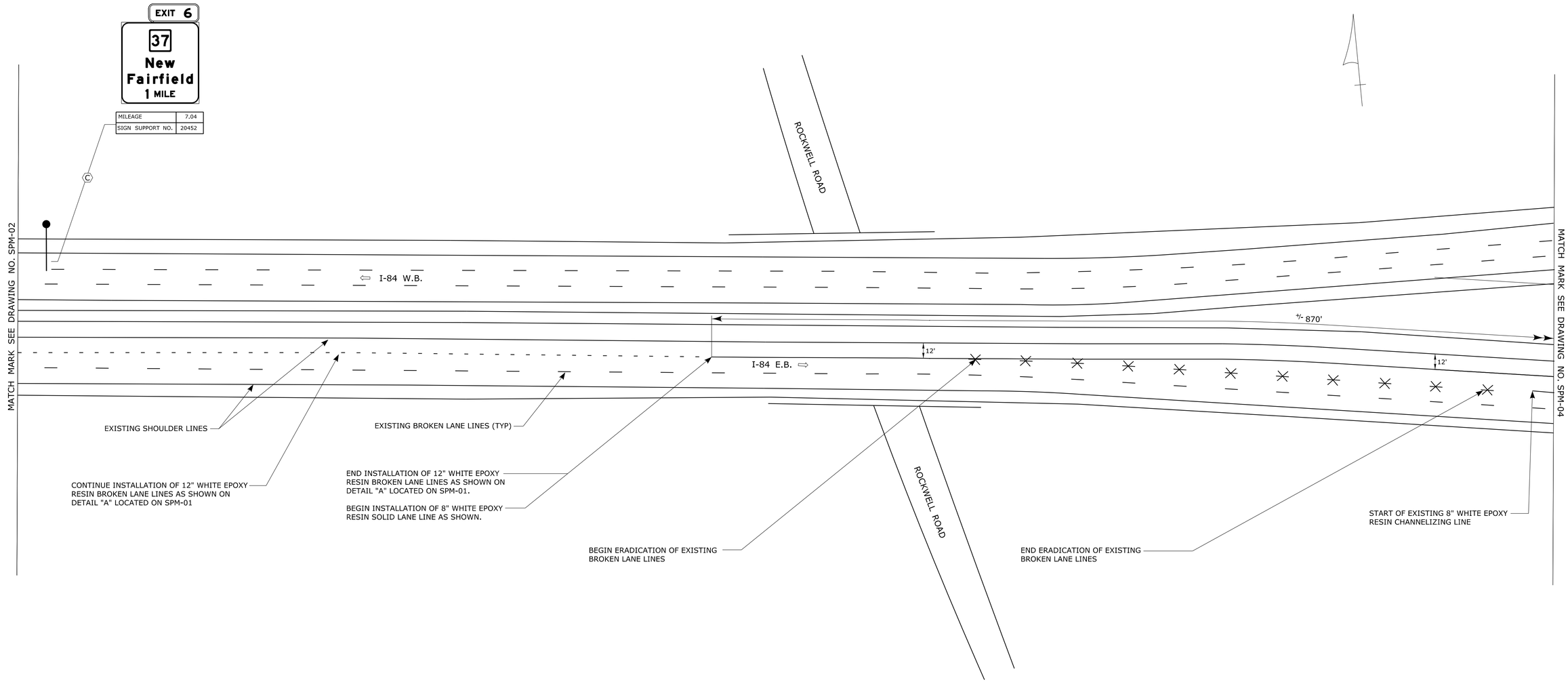

NOTES :

ALL EXISTING SIGNS, SIGN SUPPORTS, AND FOUNDATIONS NOT SHOWN ON THE PLANS ARE TO REMAIN, UNLESS INDICATED OTHERWISE BY THE ENGINEER.

ALL EXISTING PAVEMENT MARKINGS ARE TO REMAIN, UNLESS INDICATED OTHERWISE ON THE PLANS OR BY THE ENGINEER.

(C) REMOVE EXISTING SIGN, SIGN SUPPORT, AND FOUNDATION. RELOCATE THE SIGN TO NEW SIGN SUPPORT NO. 20931. THIS WORK IS PAYABLE UNDER ITEM NO. 1206025A - REMOVAL AND RELOCATION OF EXISTING OVERHEAD SIGNS.

✳ EXISTING BROKEN LANE LINE THAT IS TO BE ERADICATED.

SEE TITLE SHEET FOR ADDITIONAL NOTES.

REV.	DATE	REVISION DESCRIPTION	SHEET NO.
-	-	-	-
-	-	-	-
-	-	-	-
-	-	-	-
-	-	-	-
-	-	-	-

THE INFORMATION, INCLUDING ESTIMATED QUANTITIES OF WORK, SHOWN ON THESE SHEETS IS BASED ON LIMITED INVESTIGATIONS BY THE STATE AND IS IN NO WAY WARRANTED TO INDICATE THE CONDITIONS OF ACTUAL QUANTITIES OF WORK WHICH WILL BE REQUIRED.

Plotted Date: 9/12/2012

DESIGNER/DRAFTER: MAC
CHECKED BY: ELB
SCALE IN FEET 0 40 80
SCALE 1"=40'

STATE OF CONNECTICUT
DEPARTMENT OF TRANSPORTATION

Filename: ...\TR_MSH_SPM_0173_0351_03.dgn

SIGNATURE/ BLOCK:
OFFICE OF ENGINEERING
APPROVED BY: DATE:

PROJECT TITLE:
UPDATE OF SIGNING ON ROUTE 25, I-84, AND I-95

TOWN: DANBURY
ROUTE I-84

DRAWING TITLE:
SIGNING AND PAVEMENT MARKING PLANS

PROJECT NO. 173-351
DRAWING NO. SPM-03
SHEET NO. 03.26

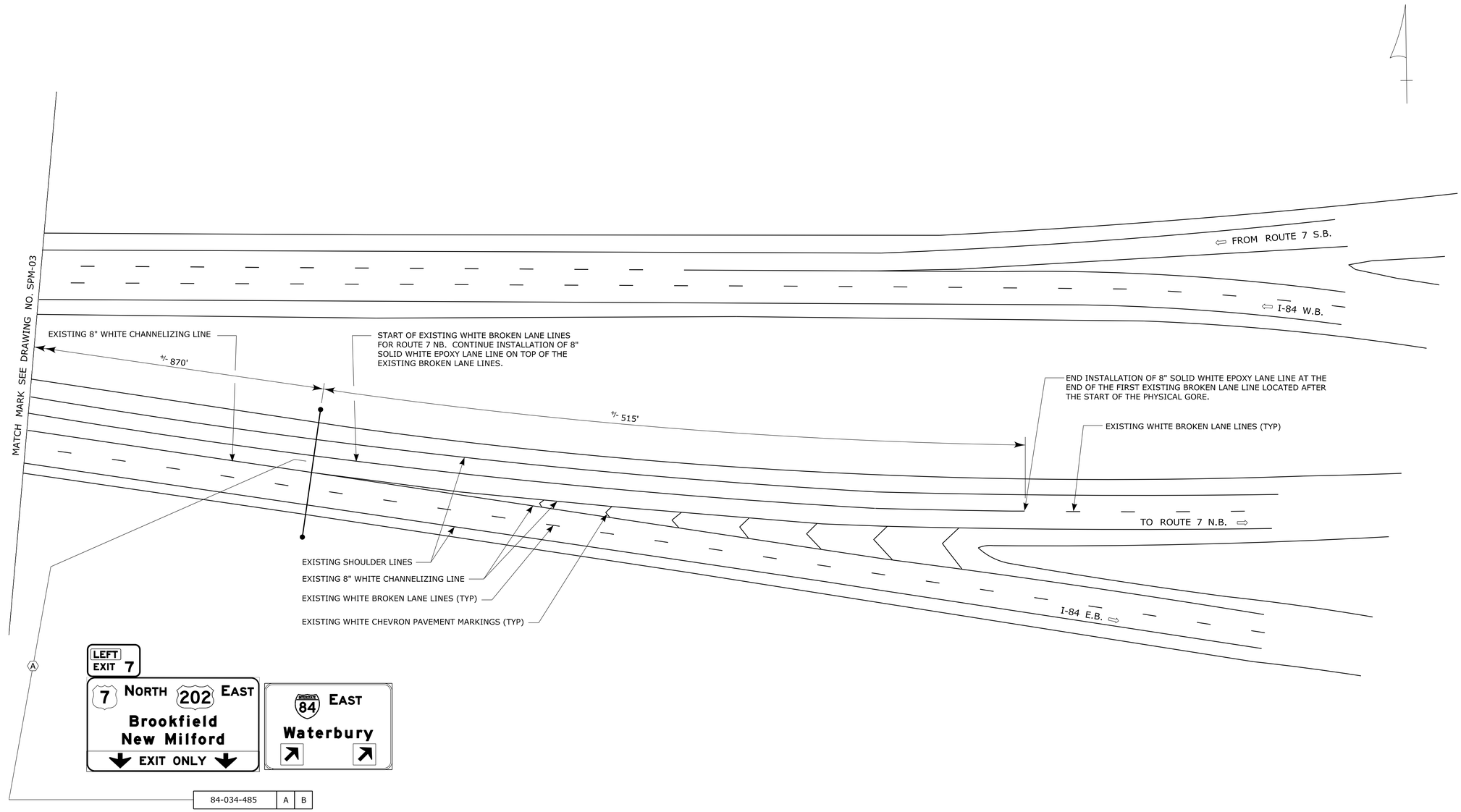

84-034-485	A	B

MILEAGE	7.36
SIGN SUPPORT NO.	20403

NOTES :

ALL EXISTING SIGNS, SIGN SUPPORTS, AND FOUNDATIONS NOT SHOWN ON THE PLANS ARE TO REMAIN, UNLESS INDICATED OTHERWISE BY THE ENGINEER.

ALL EXISTING PAVEMENT MARKINGS ARE TO REMAIN, UNLESS INDICATED OTHERWISE ON THE PLANS OR BY THE ENGINEER.

(A) EXISTING SIGNS, SUPPORT, AND FOUNDATIONS TO REMAIN. INSTALL "↗" ARROW OVERLAY PANELS OVER EXISTING "↓" ARROWS ON SIGN NO. 84-034-485-B. SEE SIGN DETAIL FOR SIGN NO. TP-1251 FOR OVERLAY PANEL INFORMATION. THIS WORK IS PAYABLE UNDER ITEM NO. 1204247A - REVISION OF LEGEND.

SEE TITLE SHEET FOR ADDITIONAL NOTES.

REV.	DATE	REVISION DESCRIPTION	SHEET NO.
-	-	-	-
-	-	-	-
-	-	-	-
-	-	-	-
-	-	-	-
-	-	-	-

THE INFORMATION, INCLUDING ESTIMATED QUANTITIES OF WORK, SHOWN ON THESE SHEETS IS BASED ON LIMITED INVESTIGATIONS BY THE STATE AND IS IN NO WAY WARRANTED TO INDICATE THE CONDITIONS OF ACTUAL QUANTITIES OF WORK WHICH WILL BE REQUIRED.

Plotted Date: 9/12/2012

DESIGNER/DRAFTER: MAC

CHECKED BY: ELB

SCALE IN FEET 0 40 80

SCALE 1"=40'

STATE OF CONNECTICUT
DEPARTMENT OF TRANSPORTATION

Filename: ...\TR..MSH..SPM..0173..0351..04.dgn

SIGNATURE/ BLOCK:
OFFICE OF ENGINEERING

APPROVED BY: DATE:

PROJECT TITLE:
UPDATE OF SIGNING ON ROUTE 25, I-84, AND I-95

TOWN: DANBURY
ROUTE I-84

DRAWING TITLE:
SIGNING AND PAVEMENT MARKING PLANS

PROJECT NO. 173-351

DRAWING NO. SPM-04

SHEET NO. 03.27

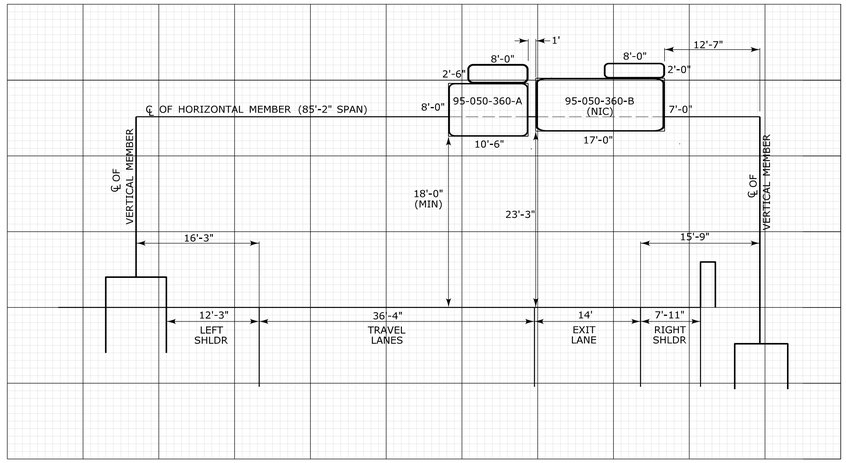

EXISTING SUPPORT NO.20071
OVERHEAD SIGN SUPPORT CROSS-SECTION
(LOOKING NORTH AT FRONT OF SIGN)
SIGN NO.095-050-360-A,B
ROUTE I-95 N.B. MILEAGE : 27.05

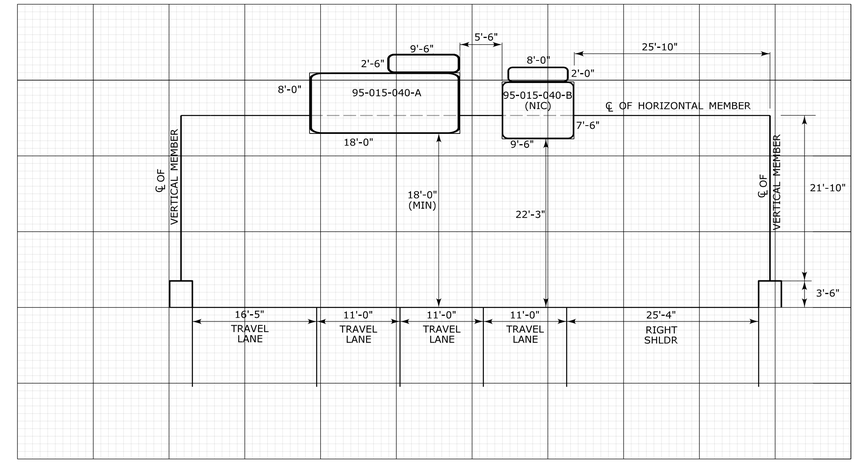

EXISTING SUPPORT NO.20072
OVERHEAD SIGN SUPPORT CROSS-SECTION
(LOOKING NORTH AT FRONT OF SIGN)
SIGN NO.95-015-040-A,B
ROUTE I-95 N.B. MILEAGE : 27.63

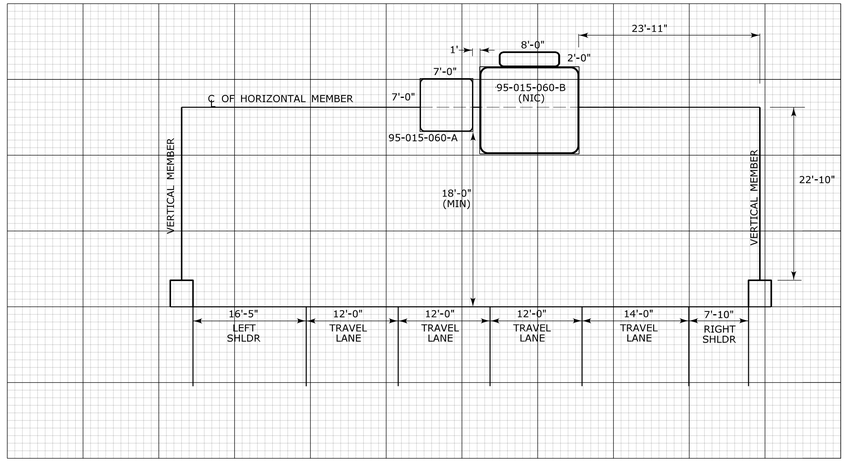

EXISTING UNNUMBERED SUPPORT
OVERHEAD SIGN SUPPORT CROSS-SECTION
(LOOKING NORTH AT FRONT OF SIGN)
SIGN NO.95-015-060-A,B
ROUTE I-95 N.B. MILEAGE : 27.88

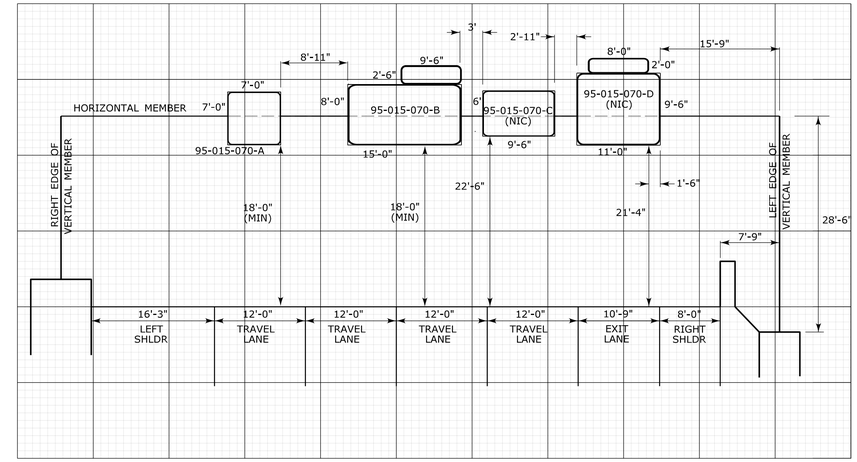

EXISTING SUPPORT NO.20073
OVERHEAD SIGN SUPPORT CROSS-SECTION
(LOOKING SOUTH AT FRONT OF SIGN)
SIGN NO.95-015-070-A,B,C,D
ROUTE I-95 S.B. MILEAGE : 27.87

REV.	DATE	REVISION DESCRIPTION	SHEET NO.
-	-	-	-
-	-	-	-
-	-	-	-
-	-	-	-
-	-	-	-
-	-	-	-

THE INFORMATION, INCLUDING ESTIMATED QUANTITIES OF WORK, SHOWN ON THESE SHEETS IS BASED ON LIMITED INVESTIGATIONS BY THE STATE AND IS IN NO WAY WARRANTED TO INDICATE THE CONDITIONS OF ACTUAL QUANTITIES OF WORK WHICH WILL BE REQUIRED.

Plotted: 10/15/2012

DESIGNER/DRAFTER: **MAC**
CHECKED BY: **ELB**
SCALE IN FEET 0 10 20
SCALE 1"=10'

STATE OF CONNECTICUT
DEPARTMENT OF TRANSPORTATION

Filename: ...\TR_MSH_SEC_173_0351_001.dgn

SIGNATURE/BLOCK: **OFFICE OF ENGINEERING**

PROJECT TITLE: **UPDATE OF SIGNING ON ROUTE 25, I-84, AND I-95**

TOWN: **I-95: FAIRFIELD & BRIDGEPORT**

DRAWING TITLE: **OVERHEAD SIGN CROSS SECTION PLAN**

PROJECT NO. **173-351**
DRAWING NO. **SEC-01**
SHEET NO. **03.28**

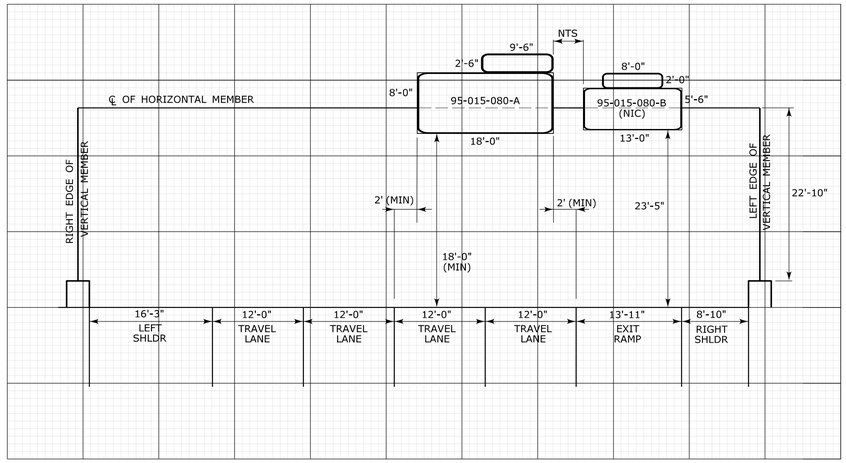

EXISTING SUPPORT NO.20074
OVERHEAD SIGN SUPPORT CROSS-SECTION
(LOOKING NORTH AT FRONT OF SIGN)
SIGN NO.095-015-080-A,B
ROUTE I-95 N.B. MILEAGE : 28.15

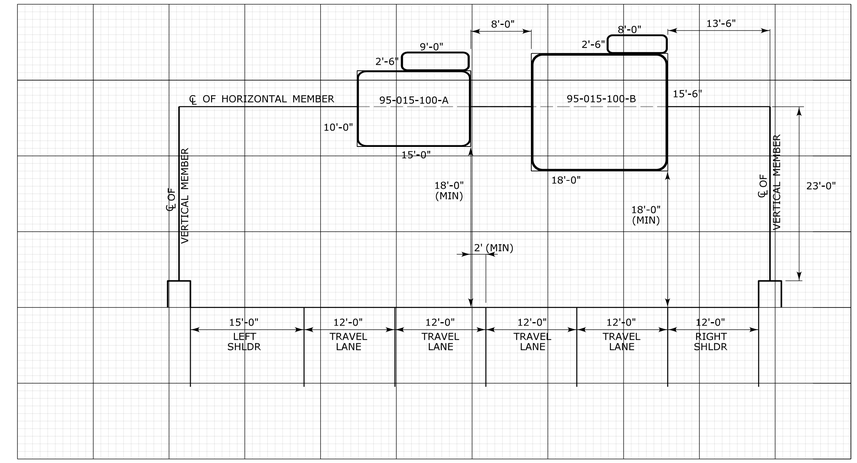

EXISTING SUPPORT NO.20075
OVERHEAD SIGN SUPPORT CROSS-SECTION
(LOOKING NORTH AT FRONT OF SIGN)
SIGN NO.095-015-100-A,B
ROUTE I-95 N.B. MILEAGE : 28.33

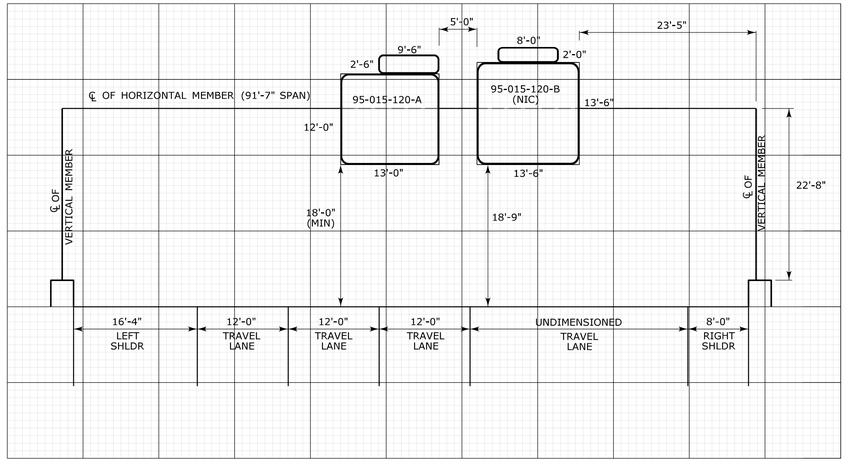

EXISTING SUPPORT NO.21870
OVERHEAD SIGN SUPPORT CROSS-SECTION
(LOOKING NORTH AT FRONT OF SIGN)
SIGN NO.95-015-120-A,B
ROUTE I-95 N.B. MILEAGE : 28.54

NOTES:

1. SHIFT EXISTING SIGN(S) AS APPROPRIATE.

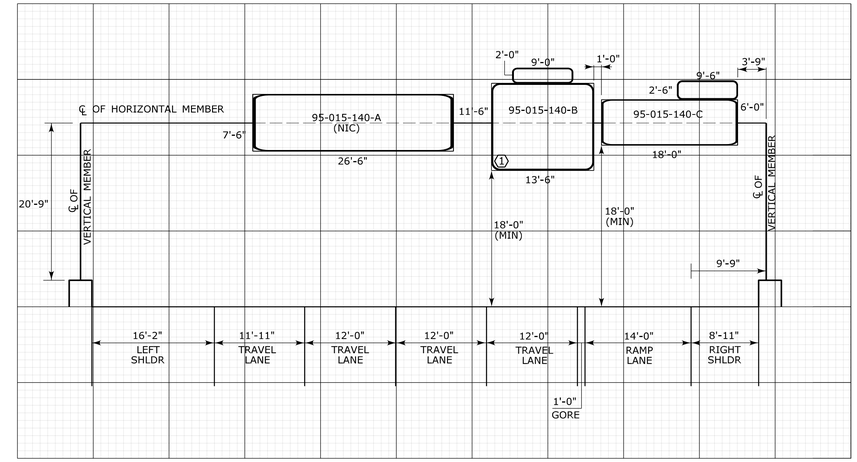

EXISTING SUPPORT NO.21871
OVERHEAD SIGN SUPPORT CROSS-SECTION
(LOOKING NORTH AT FRONT OF SIGN)
SIGN NO.95-015-140-A,B,C
ROUTE I-95 N.B. MILEAGE : 28.74

REV.	DATE	REVISION DESCRIPTION	SHEET NO.
-	-	-	-
-	-	-	-
-	-	-	-
-	-	-	-
-	-	-	-
-	-	-	-

THE INFORMATION, INCLUDING ESTIMATED QUANTITIES OF WORK, SHOWN ON THESE SHEETS IS BASED ON LIMITED INVESTIGATIONS BY THE STATE AND IS IN NO WAY WARRANTED TO INDICATE THE CONDITIONS OF ACTUAL QUANTITIES OF WORK WHICH WILL BE REQUIRED.

Plotted: 9/24/2012

DESIGNER/DRAFTER: **MAC**
CHECKED BY: **ELB**
SCALE IN FEET 0 10 20
SCALE 1"=10'

STATE OF CONNECTICUT
DEPARTMENT OF TRANSPORTATION

Filename: ...\TR_MSH_SEC_173_0351_002.dgn

SIGNATURE/BLOCK: **OFFICE OF ENGINEERING**

PROJECT TITLE: **UPDATE OF SIGNING ON ROUTE 25, I-84, AND I-95**

TOWN: **I-95: BRIDGEPORT**

DRAWING TITLE: **OVERHEAD SIGN CROSS SECTION PLAN**

PROJECT NO. **173-351**
DRAWING NO. **SEC-02**
SHEET NO. **03.29**

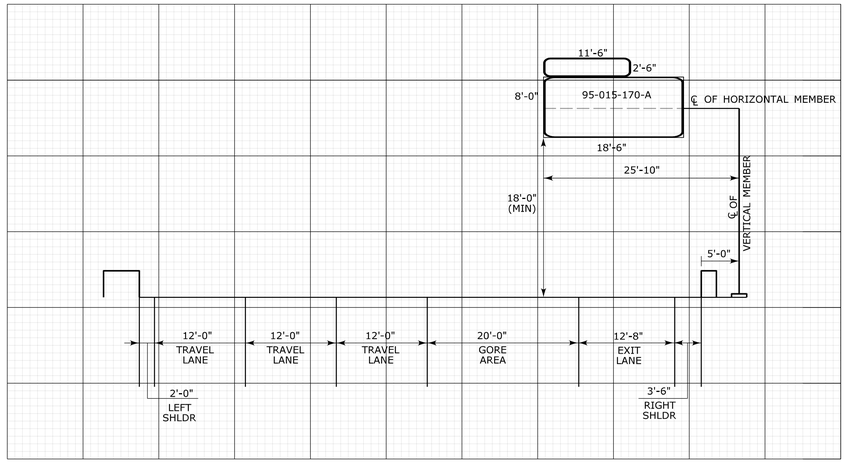

EXISTING SUPPORT NO.21883
OVERHEAD SIGN SUPPORT CROSS-SECTION
(LOOKING SOUTH AT FRONT OF SIGN)
SIGN NO.95-015-170-A
ROUTE I-95 S.B. EXIT 27B MILEAGE : 29.25

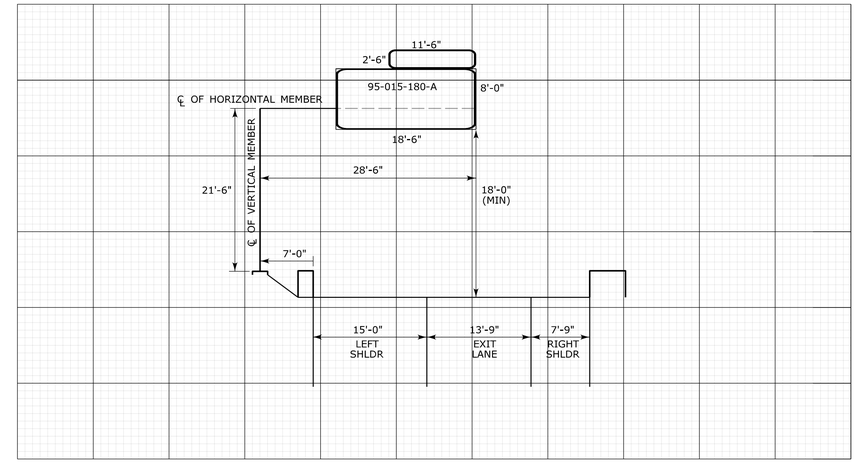

EXISTING SUPPORT NO.21884
OVERHEAD SIGN SUPPORT CROSS-SECTION
(LOOKING SOUTH AT FRONT OF SIGN)
SIGN NO.95-015-180-A
ROUTE I-95 S.B. EXIT 27C MILEAGE : 29.25

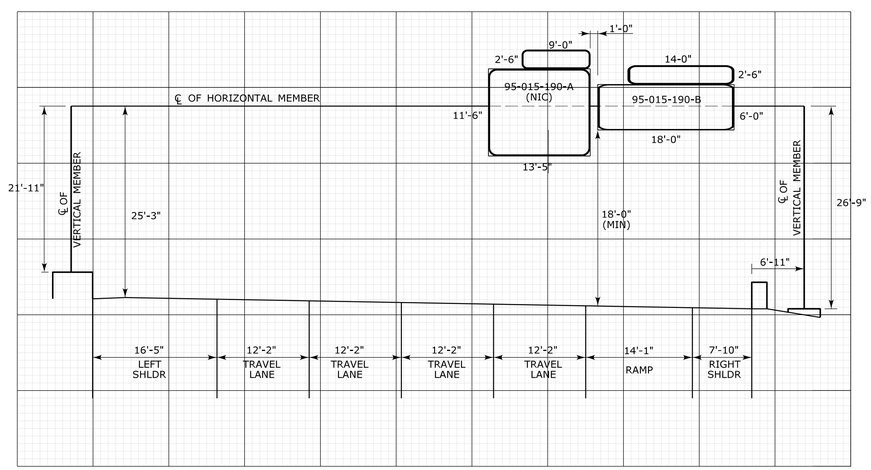

EXISTING SUPPORT NO.21892
OVERHEAD SIGN SUPPORT CROSS-SECTION
(LOOKING SOUTH AT FRONT OF SIGN)
SIGN NO.95-015-190-A,B
ROUTE I-95 S.B. MILEAGE : 29.33

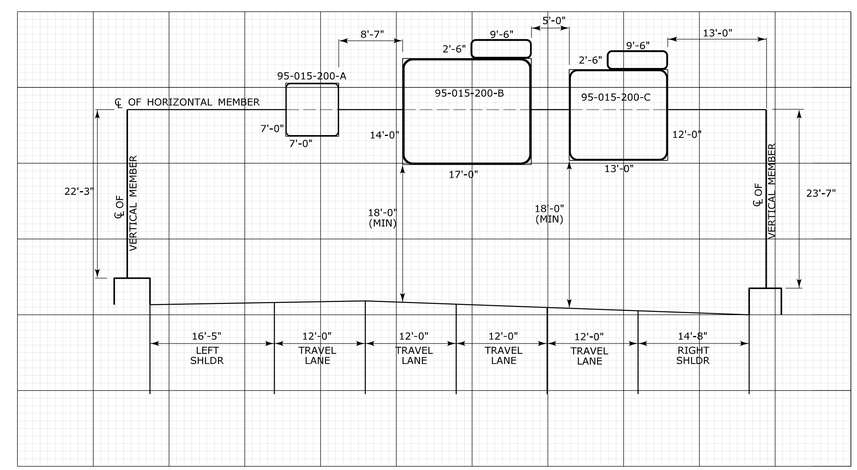

EXISTING SUPPORT NO.21889
OVERHEAD SIGN SUPPORT CROSS-SECTION
(LOOKING NORTH AT FRONT OF SIGN)
SIGN NO.95-015-200-A,B,C
ROUTE I-95 N.B. MILEAGE : 29.48

REV.	DATE	REVISION DESCRIPTION	SHEET NO.
-	-	-	-
-	-	-	-
-	-	-	-
-	-	-	-
-	-	-	-
-	-	-	-

THE INFORMATION, INCLUDING ESTIMATED QUANTITIES OF WORK, SHOWN ON THESE SHEETS IS BASED ON LIMITED INVESTIGATIONS BY THE STATE AND IS IN NO WAY WARRANTED TO INDICATE THE CONDITIONS OF ACTUAL QUANTITIES OF WORK WHICH WILL BE REQUIRED.

Plotted: 10/15/2012

DESIGNER/DRAFTER: **MAC**
CHECKED BY: **ELB**
SCALE IN FEET 0 10 20
SCALE 1"=10'

STATE OF CONNECTICUT
DEPARTMENT OF TRANSPORTATION

Filename: ...\TR_MSH_SEC_173_0351_003.dgn

SIGNATURE/BLOCK: **OFFICE OF ENGINEERING**

PROJECT TITLE: **UPDATE OF SIGNING ON ROUTE 25, I-84, AND I-95**

TOWN: **I-95: BRIDGEPORT**

DRAWING TITLE: **OVERHEAD SIGN CROSS SECTION PLAN**

PROJECT NO. **173-351**
DRAWING NO. **SEC-03**
SHEET NO. **03.30**

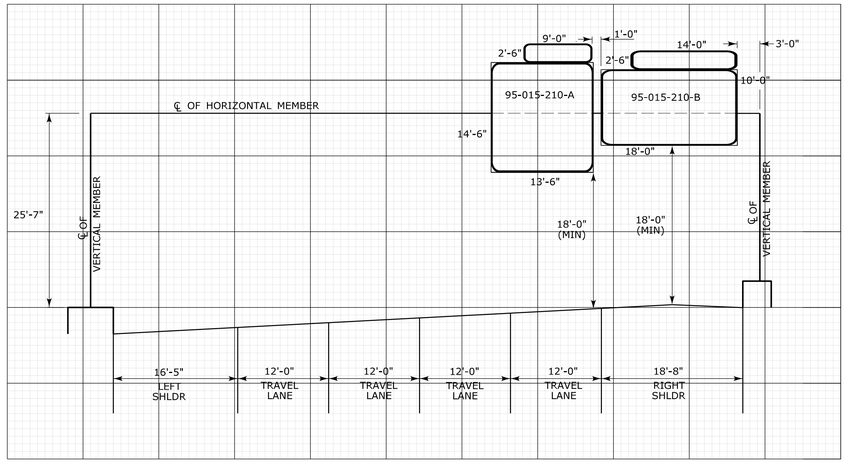

EXISTING UNNUMBERED SUPPORT
OVERHEAD SIGN SUPPORT CROSS-SECTION
(LOOKING SOUTH AT FRONT OF SIGN)
SIGN NO.095-015-210-A,B
ROUTE I-95 S.B. MILEAGE : 29.58

NOTES:

1. SHIFT EXISTING SIGN(S) AS APPROPRIATE.

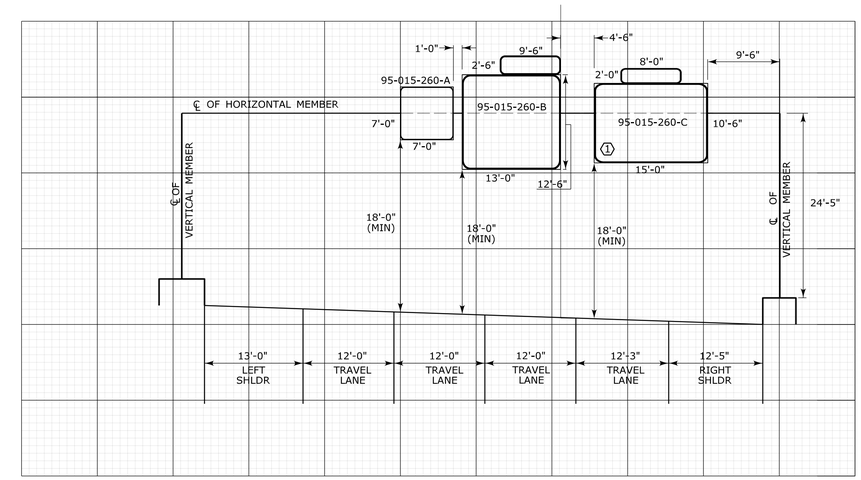

EXISTING SUPPORT NO.21891
OVERHEAD SIGN SUPPORT CROSS-SECTION
(LOOKING NORTH AT FRONT OF SIGN)
SIGN NO.095-015-260-A,B,C
ROUTE I-95 N.B. MILEAGE : 30.18

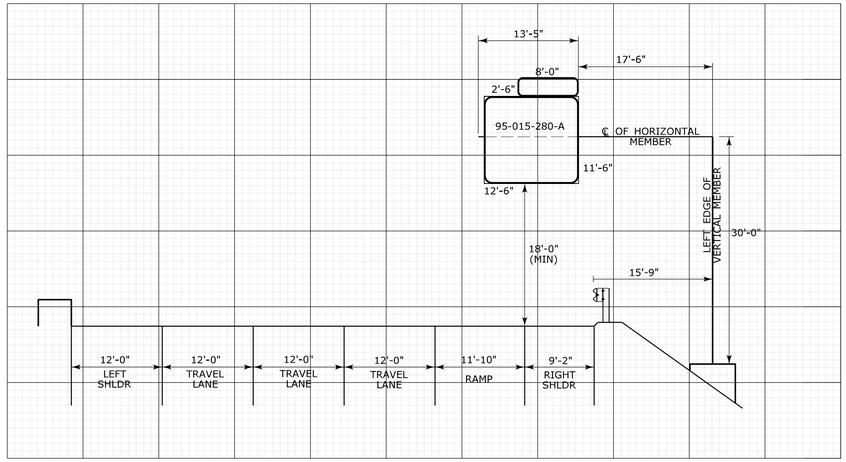

EXISTING MODIFIED SUPPORT NO.20084
OVERHEAD SIGN SUPPORT CROSS-SECTION
(LOOKING NORTH AT FRONT OF SIGN)
SIGN NO.95-015-280-A
ROUTE I-95 N.B. MILEAGE : 30.61

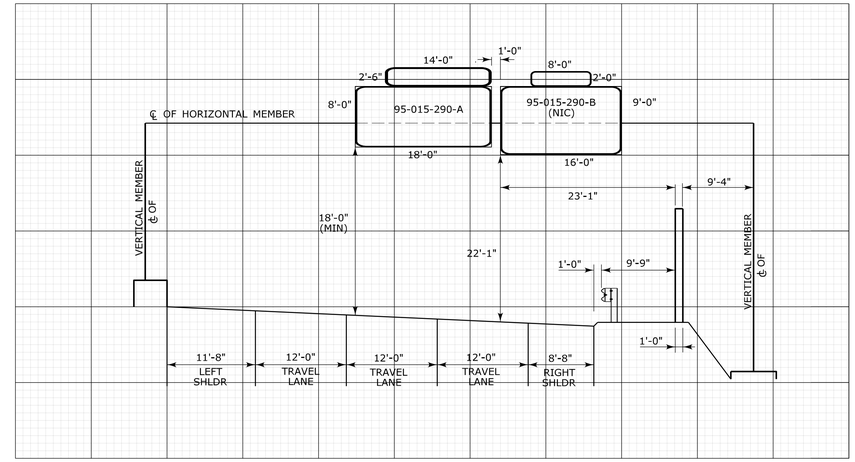

EXISTING SUPPORT NO. 20797
OVERHEAD SIGN SUPPORT CROSS-SECTION
(LOOKING SOUTH AT FRONT OF SIGN)
SIGN NO.095-015-290-A,B
ROUTE I-95 S.B. MILEAGE : 30.61

REV.	DATE	REVISION DESCRIPTION	SHEET NO.
-	-	-	-
-	-	-	-
-	-	-	-
-	-	-	-
-	-	-	-
-	-	-	-

THE INFORMATION, INCLUDING ESTIMATED QUANTITIES OF WORK, SHOWN ON THESE SHEETS IS BASED ON LIMITED INVESTIGATIONS BY THE STATE AND IS IN NO WAY WARRANTED TO INDICATE THE CONDITIONS OF ACTUAL QUANTITIES OF WORK WHICH WILL BE REQUIRED.

Plotted: 9/28/2012

DESIGNER/DRAFTER: MAC
CHECKED BY: ELB
SCALE IN FEET 0 10 20
SCALE 1"=10'

STATE OF CONNECTICUT
DEPARTMENT OF TRANSPORTATION

Filename: ...\TR_MSH_SEC_173_0351_004.dgn

SIGNATURE/BLOCK: OFFICE OF ENGINEERING

PROJECT TITLE: UPDATE OF SIGNING ON ROUTE 25, I-84, AND I-95

TOWN: I-95: BRIDGEPORT

DRAWING TITLE: OVERHEAD SIGN CROSS SECTION PLAN

PROJECT NO. 173-351
DRAWING NO. SEC-04
SHEET NO. 03.31

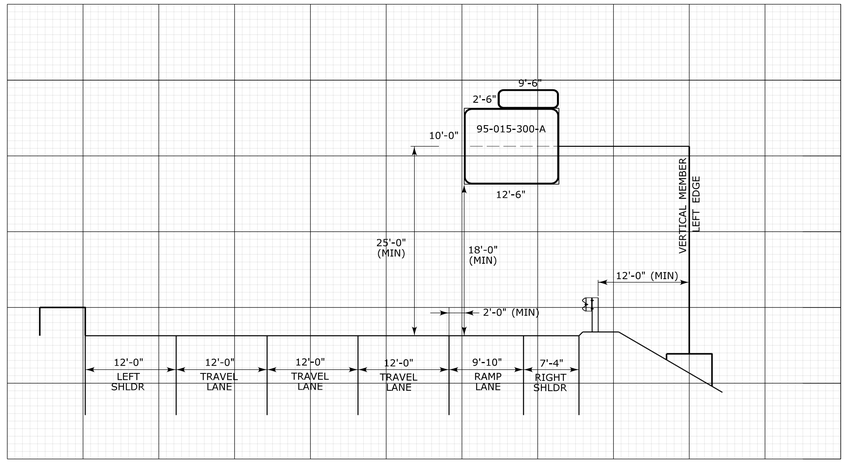

NEW SUPPORT NO.
OVERHEAD SIGN SUPPORT CROSS-SECTION
(LOOKING NORTH AT FRONT OF SIGN)
SIGN NO.095-015-300-A
ROUTE I-95 N.B. MILEAGE : 30.91

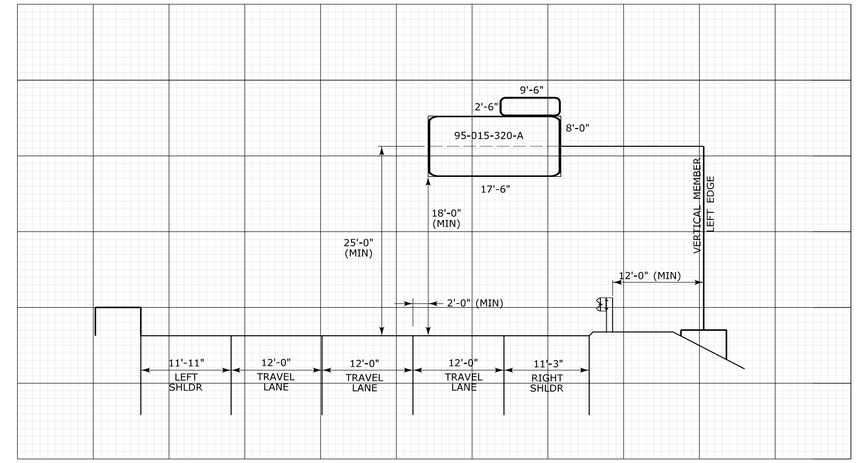

NEW SUPPORT NO.
OVERHEAD SIGN SUPPORT CROSS-SECTION
(LOOKING NORTH AT FRONT OF SIGN)
SIGN NO.095-015-320-A
ROUTE I-95 N.B. MILEAGE : 31.04

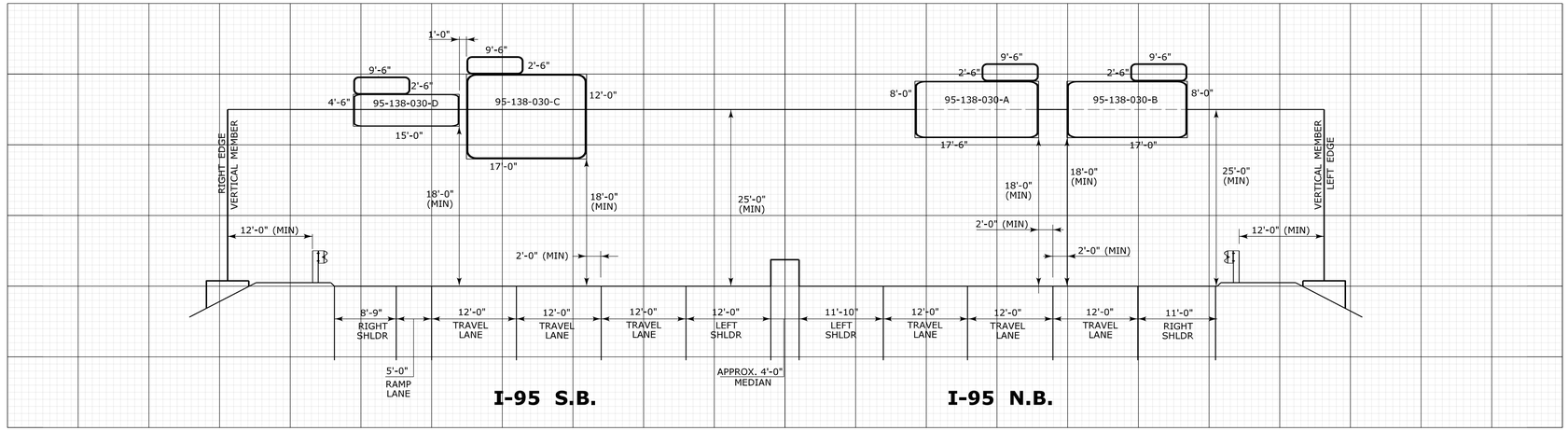

NEW SUPPORT NO.
OVERHEAD SIGN SUPPORT CROSS-SECTION
(LOOKING NORTH)
SIGN NO.95-138-030-A,B,C,D
ROUTE I-95 NB & SB MILEAGE : 31.54

REV.	DATE	REVISION DESCRIPTION	SHEET NO.
-	-	-	-
-	-	-	-
-	-	-	-
-	-	-	-
-	-	-	-
-	-	-	-

THE INFORMATION, INCLUDING ESTIMATED QUANTITIES OF WORK, SHOWN ON THESE SHEETS IS BASED ON LIMITED INVESTIGATIONS BY THE STATE AND IS IN NO WAY WARRANTED TO INDICATE THE CONDITIONS OF ACTUAL QUANTITIES OF WORK WHICH WILL BE REQUIRED.

Plotted: 9/24/2012

DESIGNER/DRAFTER: **MAC**
CHECKED BY: **ELB**
SCALE IN FEET 0 10 20
SCALE 1"=10'

STATE OF CONNECTICUT
DEPARTMENT OF TRANSPORTATION

Filename: ...\TR_MSH_SEC_173_0351_005.dgn

SIGNATURE/BLOCK:
OFFICE OF ENGINEERING

PROJECT TITLE:
UPDATE OF SIGNING ON ROUTE 25, I-84, AND I-95

TOWN:
I-95: BRIDGEPORT & STRATFORD

DRAWING TITLE:
OVERHEAD SIGN CROSS SECTION PLAN

PROJECT NO. **173-351**
DRAWING NO. **SEC-05**
SHEET NO. **03.32**

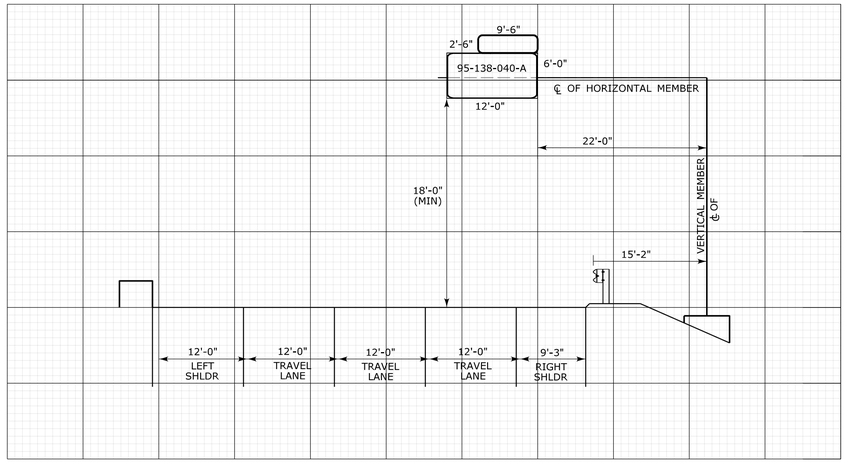

EXISTING SUPPORT NO.20235
OVERHEAD SIGN SUPPORT CROSS-SECTION
(LOOKING SOUTH AT FRONT OF SIGN)
SIGN NO.095-138-040-A
ROUTE I-95 S.B. MILEAGE : 31.81

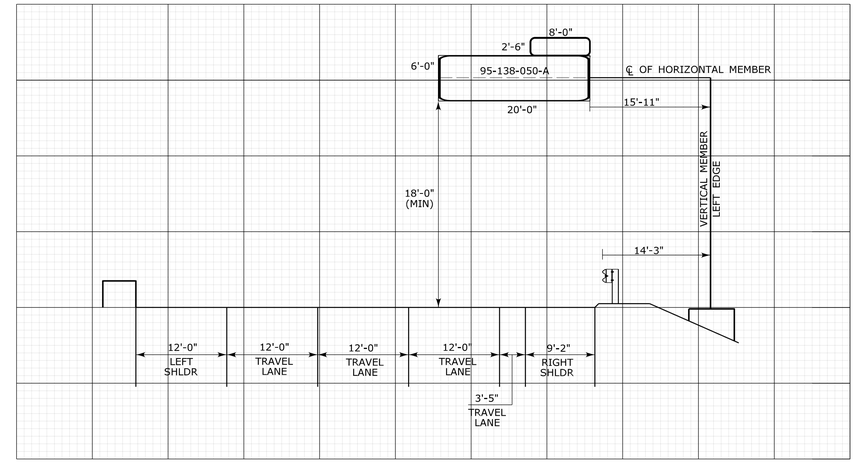

EXISTING MODIFIED SUPPORT NO.20088
OVERHEAD SIGN SUPPORT CROSS-SECTION
(LOOKING NORTH AT FRONT OF SIGN)
SIGN NO.095-138-050-A
ROUTE I-95 N.B. MILEAGE : 31.89

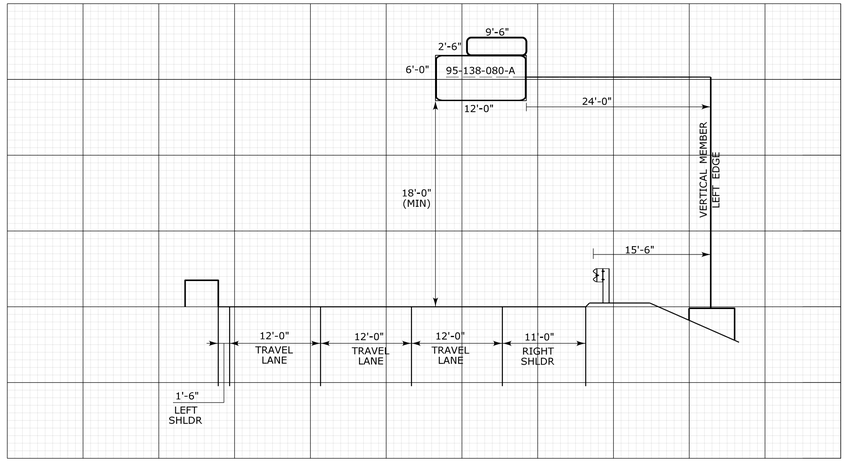

EXISTING SUPPORT NO. 20233
OVERHEAD SIGN SUPPORT CROSS-SECTION
(LOOKING SOUTH AT FRONT OF SIGN)
SIGN NO.095-138-080-A
ROUTE I-95 S.B. MILEAGE : 32.35

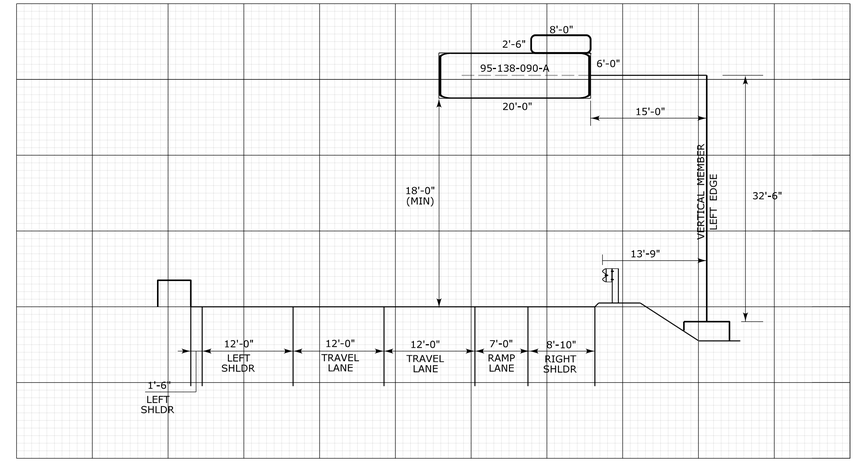

EXISTING SUPPORT NO.20232
OVERHEAD SIGN SUPPORT CROSS-SECTION
(LOOKING SOUTH AT FRONT OF SIGN)
SIGN NO.095-138-090-A
ROUTE I-95 S.B. MILEAGE : 32.49

REV.	DATE	REVISION DESCRIPTION	SHEET NO.
-	-	-	-
-	-	-	-
-	-	-	-
-	-	-	-
-	-	-	-
-	-	-	-

THE INFORMATION, INCLUDING ESTIMATED QUANTITIES OF WORK, SHOWN ON THESE SHEETS IS BASED ON LIMITED INVESTIGATIONS BY THE STATE AND IS IN NO WAY WARRANTED TO INDICATE THE CONDITIONS OF ACTUAL QUANTITIES OF WORK WHICH WILL BE REQUIRED.

Plotted: 9/28/2012

DESIGNER/DRAFTER: **MAC**
CHECKED BY: **ELB**
SCALE IN FEET 0 10 20
SCALE 1"=10'

STATE OF CONNECTICUT
DEPARTMENT OF TRANSPORTATION

Filename: ...\TR_MSH_SEC_173_0351_006.dgn

SIGNATURE/BLOCK: **OFFICE OF ENGINEERING**

PROJECT TITLE: **UPDATE OF SIGNING ON ROUTE 25, I-84, AND I-95**

TOWN: **I-95: STRATFORD**

DRAWING TITLE: **OVERHEAD SIGN CROSS SECTION PLAN**

PROJECT NO. **173-351**
DRAWING NO. **SEC-06**
SHEET NO. **03.33**

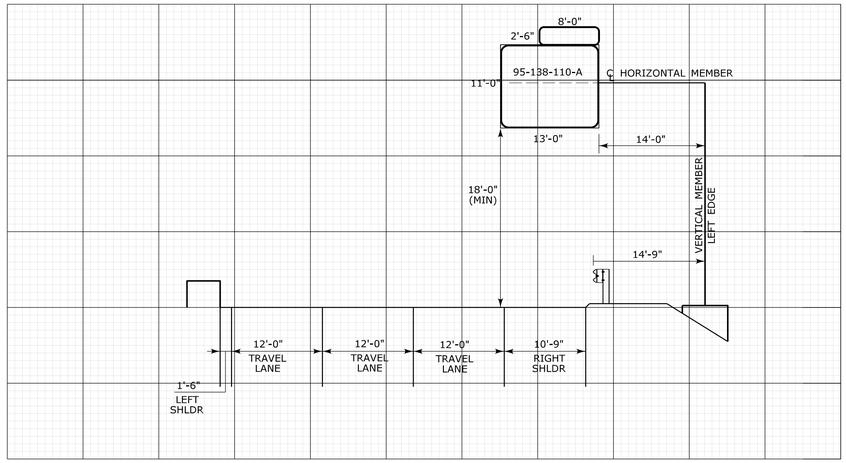

EXISTING SUPPORT NO.20092
OVERHEAD SIGN SUPPORT CROSS-SECTION
(LOOKING NORTH AT FRONT OF SIGN)
SIGN NO.95-138-110-A
ROUTE I-95 N.B. MILEAGE : 32.83

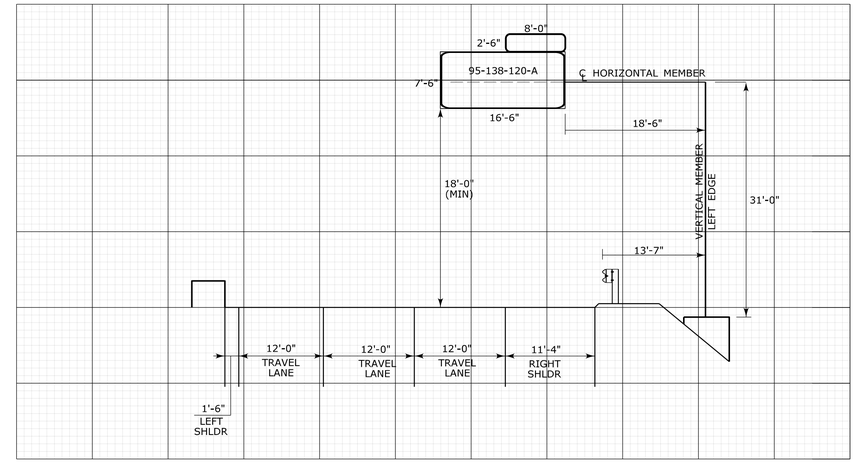

EXISTING SUPPORT NO. 20231
OVERHEAD SIGN SUPPORT CROSS-SECTION
(LOOKING SOUTH AT FRONT OF SIGN)
SIGN NO.095-138-120-A
ROUTE I-95 S.B. MILEAGE : 32.91

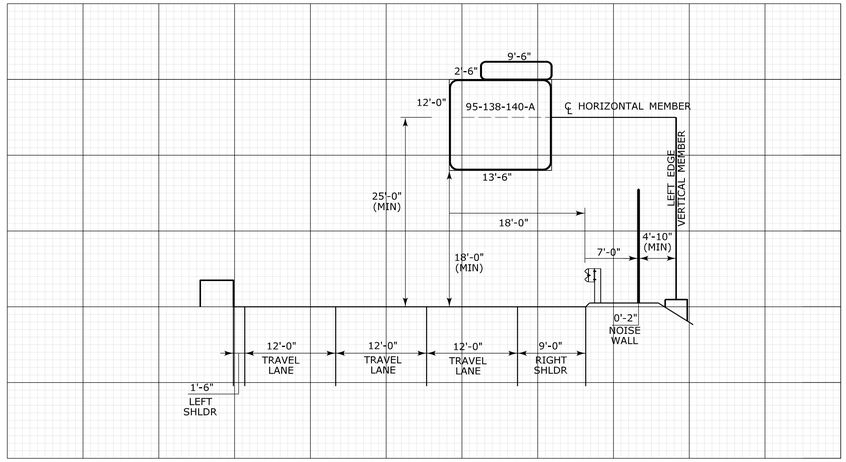

NEW SUPPORT NO.
OVERHEAD SIGN SUPPORT CROSS-SECTION
(LOOKING NORTH AT FRONT OF SIGN)
SIGN NO.095-138-140-A
ROUTE I-95 N.B. MILEAGE : 33.25

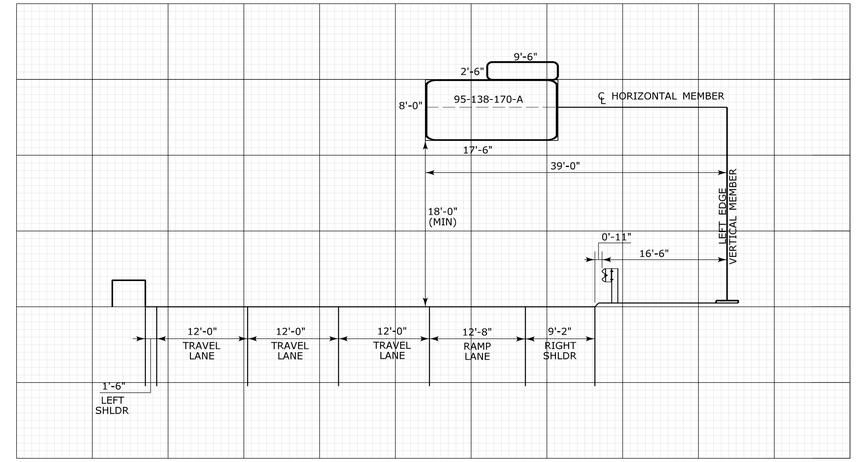

EXISTING MODIFIED SUPPORT NO. 20229
OVERHEAD SIGN SUPPORT CROSS-SECTION
(LOOKING SOUTH AT FRONT OF SIGN)
SIGN NO.095-138-170-A
ROUTE I-95 S.B. MILEAGE : 33.54

REV.	DATE	REVISION DESCRIPTION	SHEET NO.
-	-	-	-
-	-	-	-
-	-	-	-
-	-	-	-
-	-	-	-
-	-	-	-

THE INFORMATION, INCLUDING ESTIMATED QUANTITIES OF WORK, SHOWN ON THESE SHEETS IS BASED ON LIMITED INVESTIGATIONS BY THE STATE AND IS IN NO WAY WARRANTED TO INDICATE THE CONDITIONS OF ACTUAL QUANTITIES OF WORK WHICH WILL BE REQUIRED.

Plotted: 9/28/2012

DESIGNER/DRAFTER: **MAC**
CHECKED BY: **ELB**
SCALE IN FEET
0 10 20
SCALE 1"=10'

STATE OF CONNECTICUT
DEPARTMENT OF TRANSPORTATION

Filename: ...\TR_MSH_SEC_173_0351_007.dgn

SIGNATURE/BLOCK:
OFFICE OF ENGINEERING

PROJECT TITLE:
UPDATE OF SIGNING ON ROUTE 25, I-84, AND I-95

TOWN: **I-95: STRATFORD**

DRAWING TITLE: **OVERHEAD SIGN CROSS SECTION PLAN**

PROJECT NO. **173-351**
DRAWING NO. **SEC-07**
SHEET NO. **03.34**

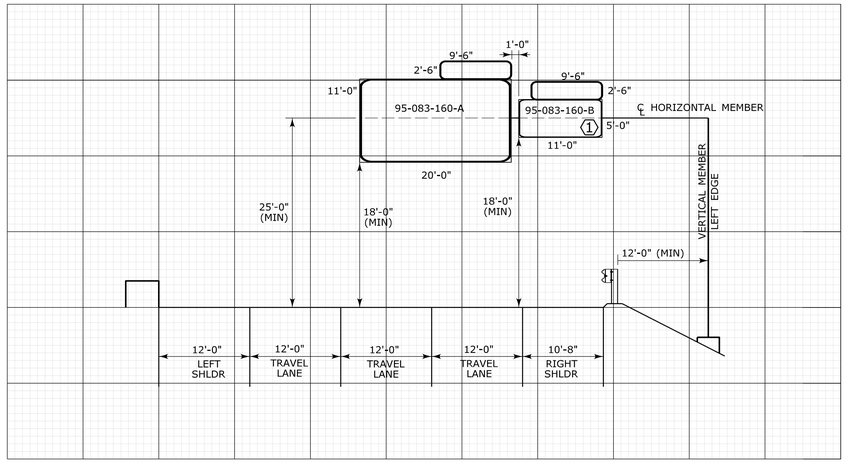

NEW SUPPORT NO.
OVERHEAD SIGN SUPPORT CROSS-SECTION
(LOOKING NORTH AT FRONT OF SIGN)
SIGN NO.095-083-160-A,B
ROUTE I-95 N.B. MILEAGE : 37.13

NOTE:

1 INSTALL RIGHT EDGE OF SIGN OVER EDGE OF ROAD.

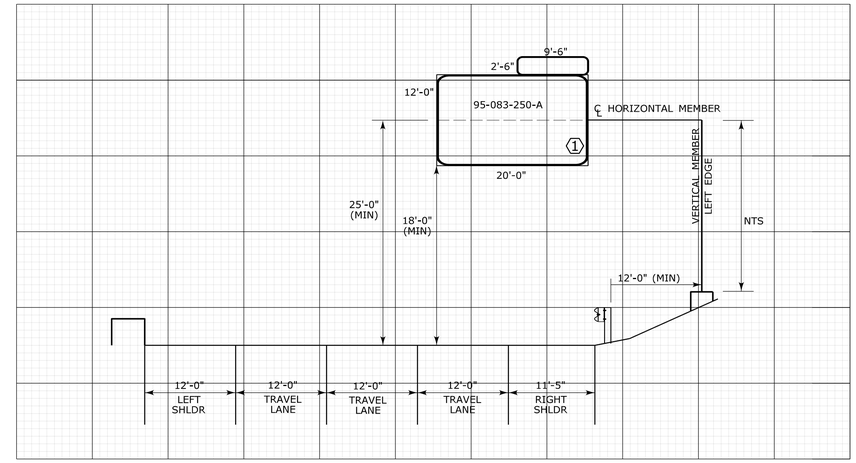

NEW SUPPORT NO.
OVERHEAD SIGN SUPPORT CROSS-SECTION
(LOOKING SOUTH AT FRONT OF SIGN)
SIGN NO.095-083-250-A
ROUTE I-95 S.B. MILEAGE : 38.16

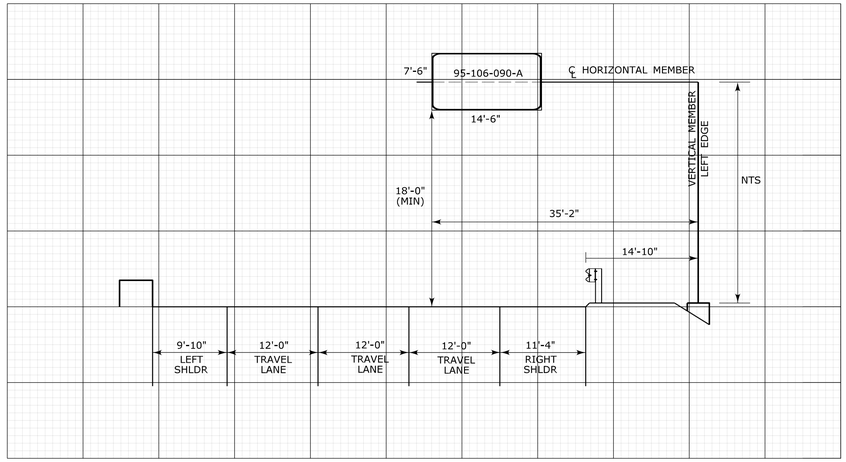

EXISTING SUPPORT NO.20205
OVERHEAD SIGN SUPPORT CROSS-SECTION
(LOOKING SOUTH AT FRONT OF SIGN)
SIGN NO.095-106-090-A
ROUTE I-95 S.B. MILEAGE : 42.28

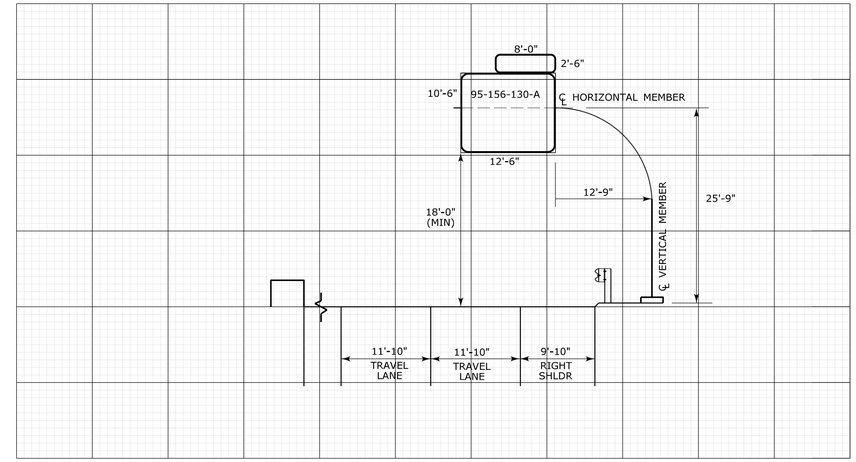

EXISTING SUPPORT NO. 20126
OVERHEAD SIGN SUPPORT CROSS-SECTION
(LOOKING NORTH AT FRONT OF SIGN)
SIGN NO.95-156-130-A
ROUTE I-95 N.B. MILEAGE : 44.03

REV.	DATE	REVISION DESCRIPTION	SHEET NO.
-	-	-	-
-	-	-	-
-	-	-	-
-	-	-	-
-	-	-	-
-	-	-	-

THE INFORMATION, INCLUDING ESTIMATED QUANTITIES OF WORK, SHOWN ON THESE SHEETS IS BASED ON LIMITED INVESTIGATIONS BY THE STATE AND IS IN NO WAY WARRANTED TO INDICATE THE CONDITIONS OF ACTUAL QUANTITIES OF WORK WHICH WILL BE REQUIRED.

Plotted: 10/12/2012

DESIGNER/DRAFTER: **MAC**
CHECKED BY: **ELB**
SCALE IN FEET 0 10 20
SCALE 1"=10'

STATE OF CONNECTICUT
DEPARTMENT OF TRANSPORTATION

Filename: ...\TR_MSH_SEC_173_0351_008.dgn

SIGNATURE/BLOCK: **OFFICE OF ENGINEERING**

PROJECT TITLE: **UPDATE OF SIGNING ON ROUTE 25, I-84, AND I-95**

TOWN: **I-95: MILFORD, ORANGE, & WEST HAVEN**

DRAWING TITLE: **OVERHEAD SIGN CROSS SECTION PLAN**

PROJECT NO. **173-351**
DRAWING NO. **SEC-08**
SHEET NO. **03.35**

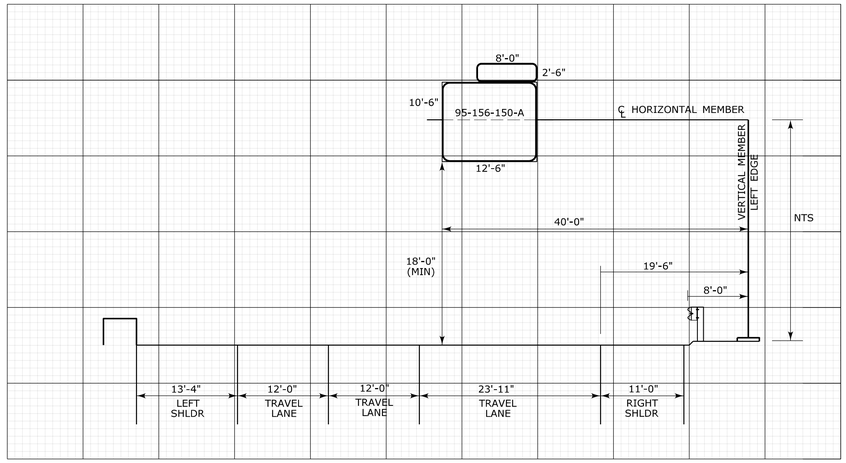

EXISTING MODIFIED SUPPORT NO. 20127
OVERHEAD SIGN SUPPORT CROSS-SECTION
(LOOKING NORTH AT FRONT OF SIGN)
SIGN NO.095-156-150-A
ROUTE I-95 N.B. MILEAGE : 44.30

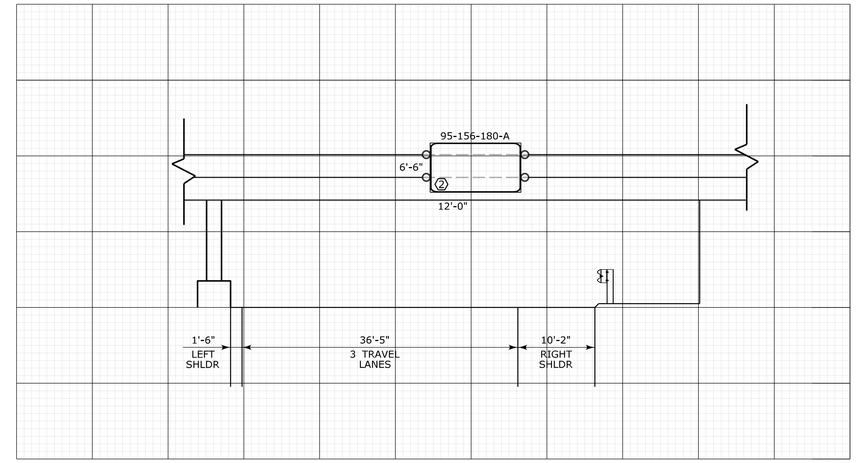

EXISTING SUPPORT NO.20129
OVERHEAD SIGN SUPPORT CROSS-SECTION
(LOOKING NORTH AT FRONT OF SIGN)
SIGN NO.095-156-180-A
ROUTE I-95 N.B. MILEAGE : 44.58

NOTES:

1. INSTALL OVERLAY PANEL ON EXISTING SIGN.
2. EXISTING FLASHING BEACONS TO REMAIN

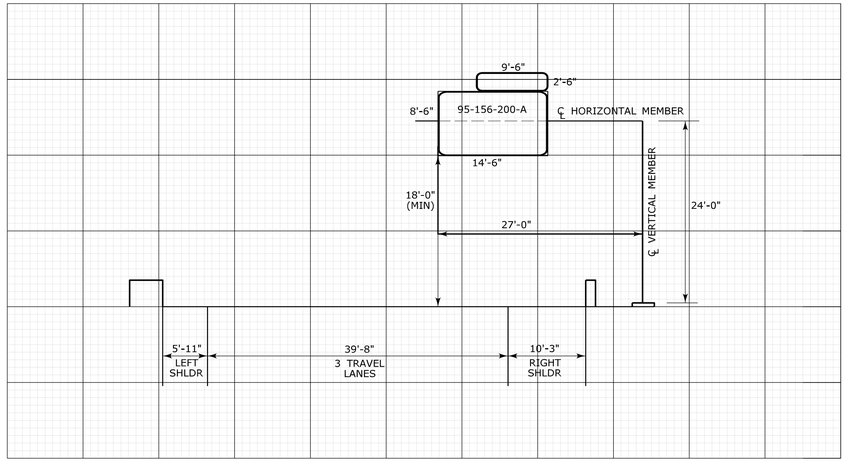

EXISTING SUPPORT NO.20130
OVERHEAD SIGN SUPPORT CROSS-SECTION
(LOOKING NORTH AT FRONT OF SIGN)
SIGN NO.095-156-200-A
ROUTE I-95 N.B. MILEAGE : 44.66

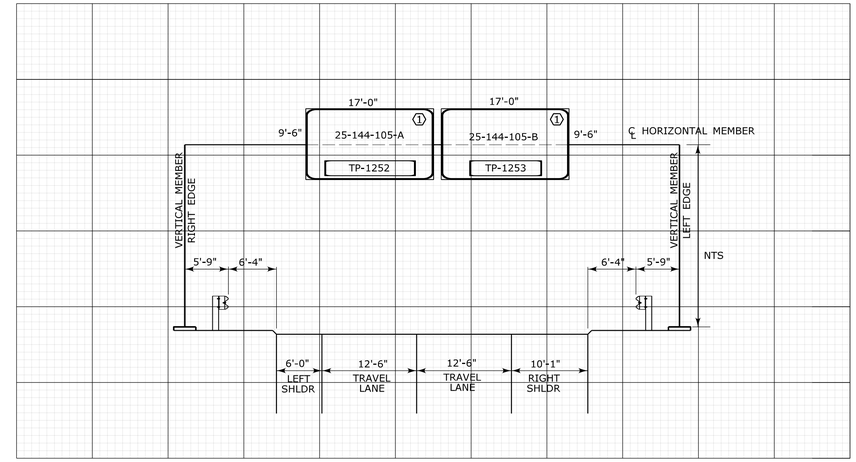

EXISTING SUPPORT NO. 20628
OVERHEAD SIGN SUPPORT CROSS-SECTION
(LOOKING SOUTH AT FRONT OF SIGN)
SIGN NO. 025-144-105-A,B
ROUTE 25 S.B. EXIT 8 OFF-RAMP MILEAGE : 0.27

REV.	DATE	REVISION DESCRIPTION	SHEET NO.
-	-	-	-
-	-	-	-
-	-	-	-
-	-	-	-
-	-	-	-
-	-	-	-

THE INFORMATION, INCLUDING ESTIMATED QUANTITIES OF WORK, SHOWN ON THESE SHEETS IS BASED ON LIMITED INVESTIGATIONS BY THE STATE AND IS IN NO WAY WARRANTED TO INDICATE THE CONDITIONS OF ACTUAL QUANTITIES OF WORK WHICH WILL BE REQUIRED.

Plotted: 9/28/2012

DESIGNER/DRAFTER: **MAC**
CHECKED BY: **ELB**
SCALE IN FEET
0 10 20
SCALE 1"=10'

STATE OF CONNECTICUT
DEPARTMENT OF TRANSPORTATION

Filename: ...\TR_MSH_SEC_173_0351_009.dgn

SIGNATURE/BLOCK: **OFFICE OF ENGINEERING**

PROJECT TITLE: **UPDATE OF SIGNING ON ROUTE 25, I-84, AND I-95**

TOWN: **I-95: WEST HAVEN RTE 25: TRUMBULL**

DRAWING TITLE: **OVERHEAD SIGN CROSS SECTION PLAN**

PROJECT NO. **173-351**
DRAWING NO. **SEC-09**
SHEET NO. **03.36**

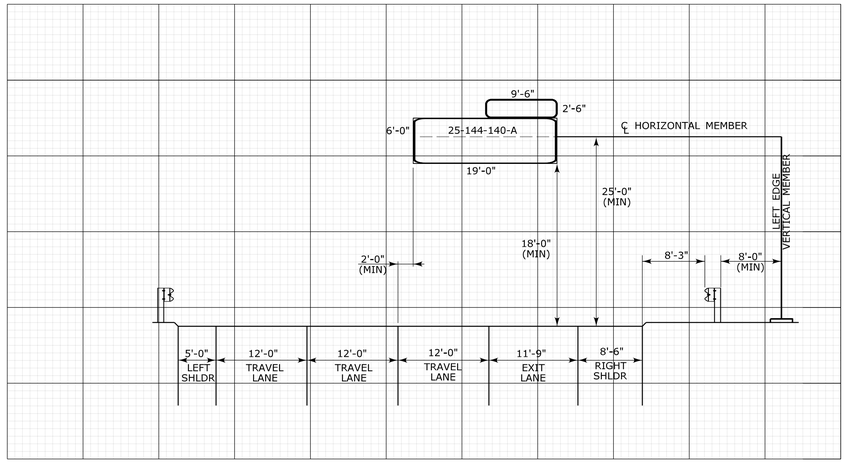

NEW SUPPORT NO.
OVERHEAD SIGN SUPPORT CROSS-SECTION
(LOOKING NORTH AT FRONT OF SIGN)
SIGN NO.025-144-140-A
ROUTE 25 N.B. MILEAGE : 6.20

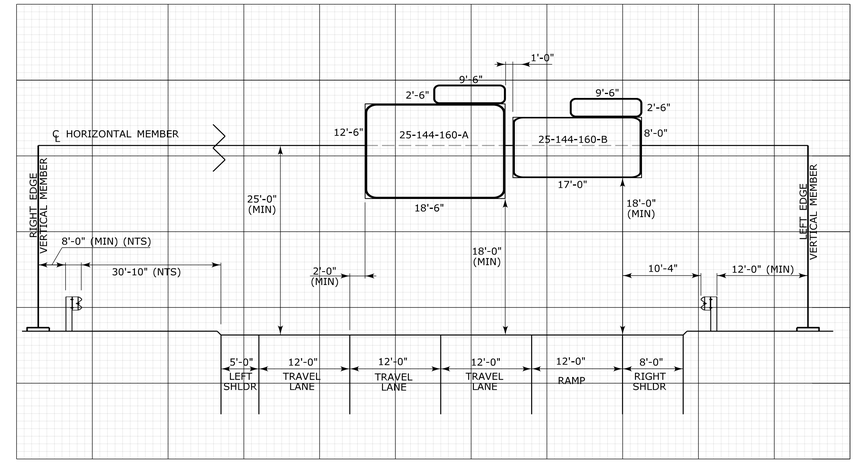

NEW SUPPORT NO.
OVERHEAD SIGN SUPPORT CROSS-SECTION
(LOOKING SOUTH AT FRONT OF SIGN)
SIGN NO. 025-144-160-A,B
ROUTE 25 S.B. MILEAGE : 6.87

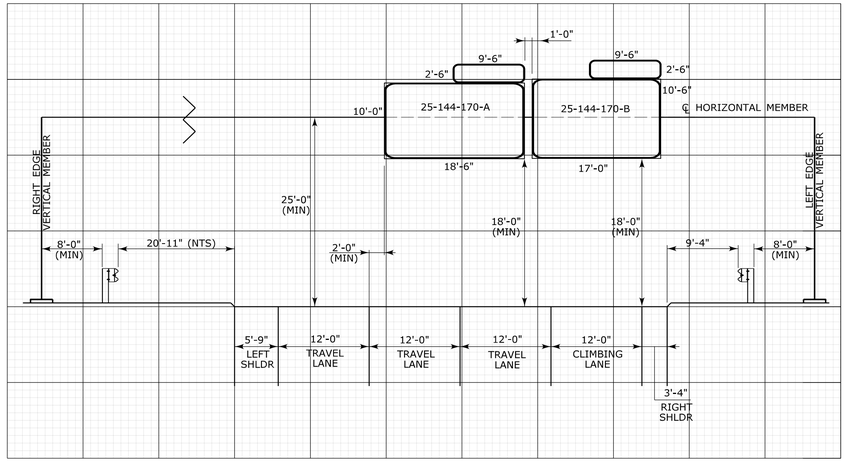

NEW SUPPORT NO.
OVERHEAD SIGN SUPPORT CROSS-SECTION
(LOOKING SOUTH AT FRONT OF SIGN)
SIGN NO.025-144-170-A,B
ROUTE 25 S.B. MILEAGE : 7.36

REV.	DATE	REVISION DESCRIPTION	SHEET NO.
-	-	-	-
-	-	-	-
-	-	-	-
-	-	-	-
-	-	-	-
-	-	-	-

THE INFORMATION, INCLUDING ESTIMATED QUANTITIES OF WORK, SHOWN ON THESE SHEETS IS BASED ON LIMITED INVESTIGATIONS BY THE STATE AND IS IN NO WAY WARRANTED TO INDICATE THE CONDITIONS OF ACTUAL QUANTITIES OF WORK WHICH WILL BE REQUIRED.

Plotted: 9/24/2012

DESIGNER/DRAFTER: **MAC**
CHECKED BY: **ELB**
SCALE IN FEET
0 10 20
SCALE 1"=10'

STATE OF CONNECTICUT
DEPARTMENT OF TRANSPORTATION

Filename: ...\TR_MSH_SEC_173_0351_010.dgn

SIGNATURE/BLOCK:
OFFICE OF ENGINEERING

PROJECT TITLE:
UPDATE OF SIGNING ON ROUTE 25, I-84, AND I-95

TOWN:
RTE 25: TRUMBULL

DRAWING TITLE:
OVERHEAD SIGN CROSS SECTION PLAN

PROJECT NO. **173-351**
DRAWING NO. **SEC-10**
SHEET NO. **03.37**

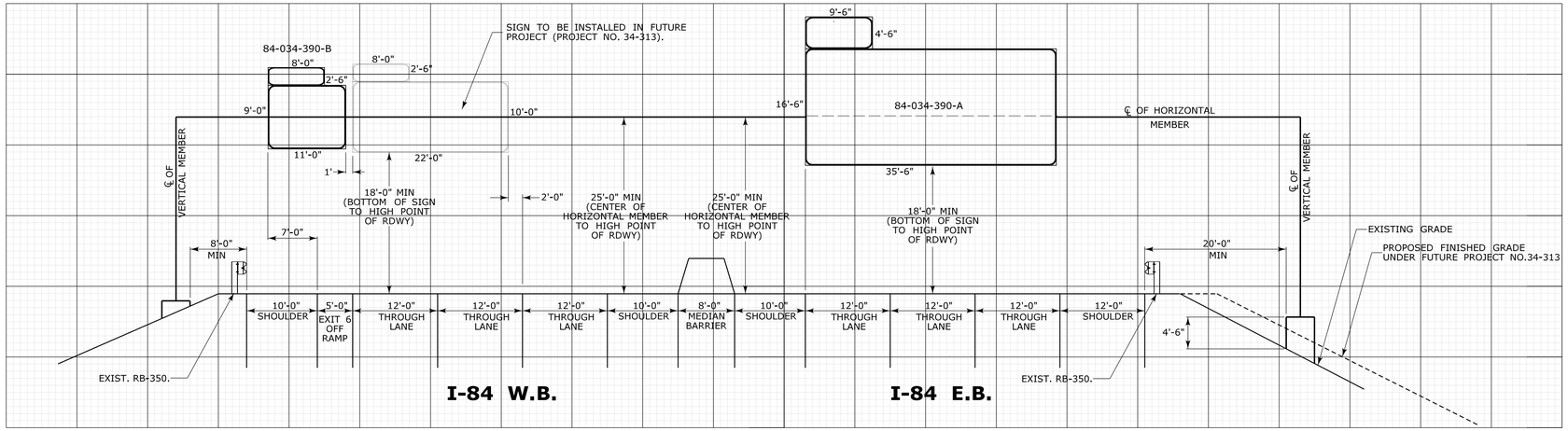

NEW SUPPORT NO. 20930
OVERHEAD SIGN SUPPORT CROSS-SECTION
(LOOKING EAST AT FRONT OF E.B. SIGN & BACK OF W.B. SIGNS)
SIGN NO. 084-034-390-A,B
ROUTE I-84 E.B. MILEAGE: 6.04

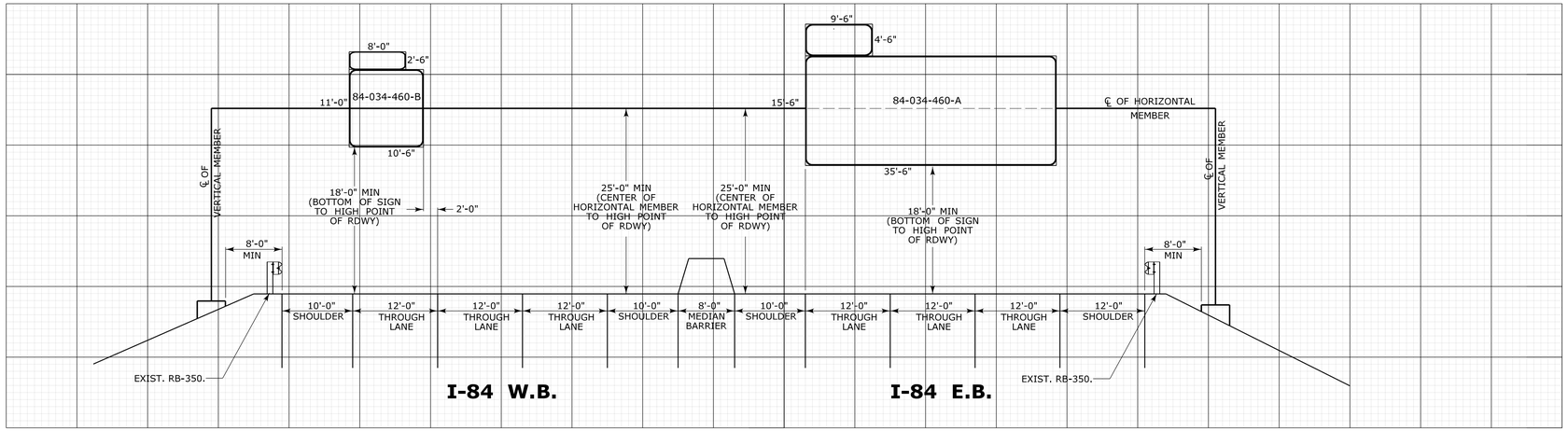

NEW SUPPORT NO. 20931
OVERHEAD SIGN SUPPORT CROSS-SECTION
(LOOKING EAST AT FRONT OF E.B. SIGN & BACK OF W.B. SIGN)
SIGN NO. 084-034-460-A,B
ROUTE I-84 E.B. MILEAGE: 7.01

REV.	DATE	REVISION DESCRIPTION	SHEET NO.
-	-	-	-
-	-	-	-
-	-	-	-
-	-	-	-
-	-	-	-
-	-	-	-

THE INFORMATION, INCLUDING ESTIMATED QUANTITIES OF WORK, SHOWN ON THESE SHEETS IS BASED ON LIMITED INVESTIGATIONS BY THE STATE AND IS IN NO WAY WARRANTED TO INDICATE THE CONDITIONS OF ACTUAL QUANTITIES OF WORK WHICH WILL BE REQUIRED.

Plotted Date: 9/24/2012

DESIGNER/DRAFTER: **SJW/GMF**
CHECKED BY: **ELB**
SCALE IN FEET 0 10 20
SCALE 1"=10'

STATE OF CONNECTICUT
DEPARTMENT OF TRANSPORTATION

Filename: ...\TR_MSH_SEC_173_0351_011.dgn

SIGNATURE/ BLOCK: **OFFICE OF ENGINEERING**
APPROVED BY: Charles S. Hebert

PROJECT TITLE: **UPDATE OF SIGNING ON ROUTE 25, I-84, AND I-95**

TOWN: **I-84: DANBURY**

DRAWING TITLE: **OVERHEAD SIGN CROSS-SECTION PLAN**

PROJECT NO. **173-351**
DRAWING NO. **SEC-11**
SHEET NO. **03.38**

R1 - SERIES

R1-1 *

STOP

LEGEND - WHITE
BACKGROUND - RED

AREA (SQ. FT)	SIZE (INCHES)	CONN. D.O.T. #	POSTS	ALUM. THK.
3.31	24	31-0536	1	.080
5.19	30	31-0552	1	.080
7.98	36	31-0553	1	.080
13.3	48	31-0557	2	.100

R1-2 *

YIELD

LEGEND - RED
BACKGROUND -WHITE

AREA (SQ. FT)	SIZE (INCHES)	CONN. D.O.T. #	POSTS	ALUM. THK.
3.90	36	31-0523	1	.080
6.77	48	31-0522	2B	.100
10.83	60	31-0528	2B	.100

R1-3 *

ALL-WAY

LEGEND - WHITE
BACKGROUND - RED

AREA (SQ. FT)	SIZE (INCHES)	CONN. D.O.T. #	POSTS	ALUM. THK.
0.75	18X6	31-0508		.080

R2 - SERIES

R2-1

SPEED LIMIT 00

AREA (SQ. FT)	SIZE (INCHES)	CONN. D.O.T. #	POSTS	ALUM. THK.
5.00	24X30	31-5505	1	.080
7.50	30X36	31-5504	1	.080
12.00	36X48	31-5506	2	.100
20.00	48X60	31-5507	2	.100

R2-4a

SPEED LIMIT 00 MINIMUM 00

AREA (SQ. FT)	SIZE (INCHES)	CONN. D.O.T. #	POSTS	ALUM. THK.
32.00	48X96	31-5510	2B	.125

SPEED CHECKED BY RADAR

AREA (SQ. FT)	SIZE (INCHES)	CONN. D.O.T. #	POSTS	ALUM. THK.
5.00	24X30	31-5512	1	.080
20.00	48X60	31-5532	2	.100

R3 - SERIES

R3-1

NO RIGHT TURN

31-1604 OVERHEAD MTD
LEGEND - BLACK
BACKGROUND - WHITE
CIRCLE & DIAGONAL - RED

AREA (SQ. FT)	SIZE (INCHES)	CONN. D.O.T. #	POSTS	ALUM. THK.
4.00	24X24	31-1604		.080
6.25	30X30	31-1617	1	.080
5.00	30X24	31-1618		.080
9.00	36X36	31-1627	2	.080
7.50	36X30	31-1628		.080

R3-2

NO LEFT TURN

31-1603 OVERHEAD MTD
LEGEND - BLACK
BACKGROUND - WHITE
CIRCLE & DIAGONAL - RED

AREA (SQ. FT)	SIZE (INCHES)	CONN. D.O.T. #	POSTS	ALUM. THK.
4.00	24X24	31-1603		.080
6.25	30X30	31-1619	1	.080
5.00	30X24	31-1620		.080
9.00	36X36	31-1629	2	.080
7.50	36X30	31-1630		.080

R3-3

NO TURNS

AREA (SQ. FT)	SIZE (INCHES)	CONN. D.O.T. #	POSTS	ALUM. THK.
4.00	24X24	31-1648	1	.080
9.00	36X36	31-1647	1	.080

R3-4

LEGEND - BLACK
BACKGROUND - WHITE
CIRCLE & DIAGONAL - RED

AREA (SQ. FT)	SIZE (INCHES)	CONN. D.O.T. #	POSTS	ALUM. THK.
4.00	24X24	31-1622	1	.080
9.00	36X36	31-1632	1	.080

R3-5

ONLY (L) ONLY (R)

AREA (SQ. FT)	SIZE (INCHES)	CONN. D.O.T. #	POSTS	ALUM. THK.
4.00	24X24	31-0135L	1	.080
4.00	24X24	31-0138R	1	.080
7.50	30X36	31-0183L	1	.080
7.50	30X36	31-0184R	1	.080

R3-6

(L) (R)

R3-7L R3-7R

LEFT LANE MUST TURN LEFT

RIGHT LANE MUST TURN RIGHT

AREA (SQ. FT)	SIZE (INCHES)	CONN. D.O.T. #	POSTS	ALUM. THK.
6.25	30X30	31-0117L	1	.080
6.25	30X30	31-0118R	1	.080
9.00	36X36	31-0120L	1	.080
9.00	36X36	31-0123R	1	.080

R3-48

ONLY (L) ONLY (R)

AREA (SQ. FT)	SIZE (INCHES)	CONN. D.O.T. #	POSTS	ALUM. THK.
6.25	30X30	31-0262L	1	.080
6.25	30X30	31-0261R	1	.080

ONLY

AREA (SQ. FT)	SIZE (INCHES)	CONN. D.O.T. #	POSTS	ALUM. THK.
7.50	36X30		2	.080

ONLY ONLY

31-0282 31-0283

AREA (SQ. FT)	SIZE (INCHES)	CONN. D.O.T. #	POSTS	ALUM. THK.
4.00	24X24	31-0125	1	.080
6.25	30X30	31-0165	1	.080
7.50	30X36	31-0175	1	.080

ONLY ONLY

31-0295 31-0219

AREA (SQ. FT)	SIZE (INCHES)	CONN. D.O.T. #	POSTS	ALUM. THK.
5.00	30X24	31-0290	1	.080

ONLY ONLY

31-0222 31-0223

AREA (SQ. FT)	SIZE (INCHES)	CONN. D.O.T. #	POSTS	ALUM. THK.
8.75	42X30	31-0279	2	.100

R3-8b

ONLY ONLY

AREA (SQ. FT)	SIZE (INCHES)	CONN. D.O.T. #	POSTS	ALUM. THK.
10.00	48X30	31-0302	2	.100

LEFT LANE MUST TURN LEFT

RIGHT LANE MUST TURN RIGHT

AREA (SQ. FT)	SIZE (INCHES)	CONN. D.O.T. #	POSTS	ALUM. THK.
20.00	48X60	31-0121L	2	.100
20.00	48X60	31-0122R	2	.100

ONLY ONLY

31-0307 31-0372

AREA (SQ. FT)	SIZE (INCHES)	CONN. D.O.T. #	POSTS	ALUM. THK.
10.00	48X30		2	.100

LEFT LANE MUST TURN LEFT AHEAD

RIGHT LANE MUST TURN RIGHT AHEAD

AREA (SQ. FT)	SIZE (INCHES)	CONN. D.O.T. #	POSTS	ALUM. THK.
20.00	48X60	31-0124L	2	.100
20.00	48X60	31-0137R	2	.100

ONLY

AREA (SQ. FT)	SIZE (INCHES)	CONN. D.O.T. #	POSTS	ALUM. THK.
8.75	42X30	31-0334	2	.100

ONLY ONLY

31-0370 31-0371

AREA (SQ. FT)	SIZE (INCHES)	CONN. D.O.T. #	POSTS	ALUM. THK.
8.75	42X30		2	.100

R4 - SERIES

R4-1

DO NOT PASS

AREA (SQ. FT)	SIZE (INCHES)	CONN. D.O.T. #	POSTS	ALUM. THK.
5.00	24X30	31-1502	1	.080

KEEP RIGHT EXCEPT TO PASS

AREA (SQ. FT)	SIZE (INCHES)	CONN. D.O.T. #	POSTS	ALUM. THK.
20.00	48X60	31-1574	2	.100

SLOW VEHICLES KEEP RIGHT

AREA (SQ. FT)	SIZE (INCHES)	CONN. D.O.T. #	POSTS	ALUM. THK.
20.00	48X60	31-1504	2	.100

R4-3

SLOWER TRAFFIC KEEP RIGHT

AREA (SQ. FT)	SIZE (INCHES)	CONN. D.O.T. #	POSTS	ALUM. THK.
5.00	24X30	31-1562	1	.080
20.00	48X60	31-1564	2	.100

R4-7

AREA (SQ. FT)	SIZE (INCHES)	CONN. D.O.T. #	POSTS	ALUM. THK.
5.00	24X30	31-1526	1	.080
12.00	36X48	31-1536	2	.100
20.00	48X60	31-1546	2	.100

R5 - SERIES

R5-1 *

DO NOT ENTER

LEGEND - WHITE
BACKGROUND - WHITE
CIRCLE - RED

AREA (SQ. FT)	SIZE (INCHES)	CONN. D.O.T. #	POSTS	ALUM. THK.
6.25	30X30	31-1119	1	.080
9.00	36X36	31-1120	1	.080
16.00	48X48	31-1121	2	.100

PROHIBITED PEDESTRIANS MOTOR BIKES MOTOR SCOOTERS BICYCLES

AREA (SQ. FT)	SIZE (INCHES)	CONN. D.O.T. #	POSTS	ALUM. THK.
6.00	36X24	31-1777	2	.080

R5-1 *

WRONG WAY

LEGEND - WHITE
BACKGROUND - RED

AREA (SQ. FT)	SIZE (INCHES)	CONN. D.O.T. #	POSTS	ALUM. THK.
6.00	36X24	31-1122	2	.080
8.75	42X30	31-1123	2	.100

EMERGENCY AND AUTHORIZED VEHICLES ONLY

AREA (SQ. FT)	SIZE (INCHES)	CONN. D.O.T. #	POSTS	ALUM. THK.
5.00	24X30	31-1790	1	.080
20.00	48X60	31-1792	2	.100

PROHIBITED
COMMERCIAL VEH
TRAILERS
COMBINATION VEH OVER 7500 LBS
VEH. OVER 8' HIGH
MOPEDS - BICYCLES PEDESTRIANS

AREA (SQ. FT)	SIZE (INCHES)	CONN. D.O.T. #	POSTS	ALUM. THK.
27.00	54X72	31-1719	2	.125

R5-10c

PEDESTRIANS PROHIBITED

AREA (SQ. FT)	SIZE (INCHES)	CONN. D.O.T. #	POSTS	ALUM. THK.
2.00	24X12	31-1776	1	.080

R6 - SERIES

R6-1

(L) ONE WAY
(R) ONE WAY

AREA (SQ. FT)	SIZE (INCHES)	CONN. D.O.T. #	POSTS	ALUM. THK.
3.00	36X12	31-1188L	1	.080
3.00	36X12	31-1177R	1	.080
6.75	54X18	31-1189L	1	.100
6.75	54X18	31-1178R	1	.100

R7 - SERIES

(R) (D) (P) (NO ARROW) (L)

HANDICAPPED PARKING PERMIT REQUIRED
VIOLATORS WILL BE FINED MIN $150

LEGEND - WHITE
BACKGROUND - BLUE

AREA (SQ. FT)	SIZE (INCHES)	CONN. D.O.T. #	POSTS	ALUM. THK.
2.00	12X24	31-0629	1	.080

R7-1

NO PARKING ANY TIME

(R) (D) (L)

LEGEND - RED
BACKGROUND - WHITE

AREA (SQ. FT)	SIZE (INCHES)	CONN. D.O.T. #	POSTS	ALUM. THK.
1.50	12X18	31-0630	1	.080

R7-2

NO PARKING 0:00 AM TO 0:00 PM

VARIABLE TIMES
(R) (D) (L)

LEGEND - RED
BACKGROUND - WHITE

AREA (SQ. FT)	SIZE (INCHES)	CONN. D.O.T. #	POSTS	ALUM. THK.
1.50	12X18	31-0603	1	.080

R8 - SERIES

R8-7

EMERGENCY STOPPING ONLY

AREA (SQ. FT)	SIZE (INCHES)	CONN. D.O.T. #	POSTS	ALUM. THK.
13.50	54X36	31-0667	2	.100

R9 - SERIES

HITCHHIKING PROHIBITED
DO NOT STOP

AREA (SQ. FT)	SIZE (INCHES)	CONN. D.O.T. #	POSTS	ALUM. THK.
27.50	66X60	31-1733	2B	.125

R10 - SERIES

R10-6

STOP HERE ON RED

STOP HERE ON RED

31-0801 31-0802

AREA (SQ. FT)	SIZE (INCHES)	CONN. D.O.T. #	POSTS	ALUM. THK.
6.00	24X36		1	.080

NO TURN ON RED

OVERHEAD MOUNTED

AREA (SQ. FT)	SIZE (INCHES)	CONN. D.O.T. #	POSTS	ALUM. THK.
2.25	18X18	31-0817		.080
4.00	24X24	31-0823		.080
9.00	36X36	31-0816		.080

RIGHT TURN ON RED FROM RIGHT LANE ONLY

AREA (SQ. FT)	SIZE (INCHES)	CONN. D.O.T. #	POSTS	ALUM. THK.
7.50	30X36	31-0847	1	.080
20.00	48X60	31-0849	2	.100

DO NOT BLOCK DRIVEWAY

AREA (SQ. FT)	SIZE (INCHES)	CONN. D.O.T. #	POSTS	ALUM. THK.
5.00	24X30	31-0803	1	.080
12.00	36X48	31-0804	2	.100

R10-10L

LEFT TURN SIGNAL

AREA (SQ. FT)	SIZE (INCHES)	CONN. D.O.T. #	POSTS	ALUM. THK.
2.25	18X18	31-0841	1	.080
5.00	24X24	31-0842	1	.080

DO NOT BLOCK INTERSECTION

AREA (SQ. FT)	SIZE (INCHES)	CONN. D.O.T. #	POSTS	ALUM. THK.
5.00	24X30	31-0806	1	.080
12.00	36X48	31-0807	2	.100

R10-11a

NO TURN ON RED

AREA (SQ. FT)	SIZE (INCHES)	CONN. D.O.T. #	POSTS	ALUM. THK.
3.00	18X24	31-0818	1	.080
5.00	24X30	31-0824	1	.080
7.50	30X36	31-0830	1	.080
12.00	36X48	31-0819	2	.100

R11 - SERIES

R11-1

KEEP OFF MEDIAN

AREA (SQ. FT)	SIZE (INCHES)	CONN. D.O.T. #	POSTS	ALUM. THK.
5.00	24X30	31-1915	1	.080
20.00	48X60	31-1918	2	.100

NOTES:

FOR METRIC SEE CONVERSION CHART.

1. THE LEGEND "O.S.T.A." SHALL APPEAR ON ALL R- SERIES SIGNS EXCEPT WHEN SUFFIXED WITH THE LETTER "Z".
2. FOR SPECIFIC SIGN DESIGN CONTACT CONN. D.O.T., DIVISION OF TRAFFIC ENGINEERING. FOR BOLT HOLE PATTERN REFER TO FHWA PUBLICATION "STANDARD HIGHWAY SIGNS". SIGNS OF DIFFERENT DIMENSIONS TO BE ERECTED ON THE SAME POSTS, OR SPAN/MAST ARM MOUNTED, MAY REQUIRE SPECIAL BOLT HOLE PATTERNS.
3. POSTS - SEE TYP. SHEET (SHT #9) - "TYPICAL METAL SIGN POSTS AND SIGN MOUNTING DETAILS."
4. POSTS - TYPE A (EXCEPT WHERE NOTED WITH A "B" FOR TYPE B)
5. FOR OVERHEAD MOUNTED SIGNS, SEE TYPICAL SIGNAL SHEET - "MISC. TRAFFIC SIGNAL INSTALLATION DETAILS."
6. SIGNS SHALL BE FABRICATED OF ONE CONTINUOUS PIECE OF SHEET ALUMINUM. SPLICING OF SHEET ALUMINUM WILL NOT BE ACCEPTED.
7. BACKGROUND SHEETING SHALL BE TYPE III RETROREFLECTIVE SHEETING, EXCEPT NOTED BY *.

COLORS:

R-SERIES
BACKGROUND - WHITE (SILVER) - EXCEPT AS NOTED.
LEGEND - BLACK - EXCEPT AS NOTED.
ALL COLORS SHALL BE RETROREFLECTIVE WITH THE EXCEPTION OF BLACK WHICH SHALL BE OPAQUE.
* SIGNS TO BE "BRIGHT WIDE ANGLE RETROREFLECTIVE SHEETING".

REV.	DATE	REVISION DESCRIPTION
3	6-2012	REVISED NOTE #1 TO REFERENCE "O.S.T.A."
2	6-2010	INCLUDED SIGNS TO MEET 2009 MUTCD REQUIREMENTS.
1	1-2010	REVISED SHEETING FROM TYPE I TO III.

METRIC CONVERSION CHART (1" = 25mm)

ENGLISH	METRIC	ENGLISH	METRIC	ENGLISH	METRIC
12"	300	42"	1050	72"	1800
18"	450	48"	1200	78"	1950
24"	600	54"	1350	84"	2100
30"	750	60"	1500	90"	2250
36"	900	66"	1650	96"	2400

DESIGNER/DRAFTER: D. K. SWINBURNE
CHECKED BY: L.N. CONROY
Plotted: 9/12/2012

STATE OF CONNECTICUT
DEPARTMENT OF TRANSPORTATION

Filename: CTDOT_TRAFFIC_GD.dgn

SIGNATURE/BLOCK:
OFFICE OF ENGINEERING
APPROVED BY: DATE:

PROJECT TITLE:
UPDATE OF SIGNING ON ROUTE 25, I-84, AND I-95

TOWN: VARIOUS

DRAWING TITLE:
SIGN FACE SHEET ALUMINUM
R-SERIES SIGNS TYPICAL DETAILS

PROJECT NO. 173-351
DRAWING NO. GDS-01
SHEET NO. 03.39

S - SERIES

S1-1

AREA (SQ. FT)	SIZE (INCHES)	CONN. D.O.T. #	POSTS	ALUM. THK.
4.69	30	41-2111	1	.080
6.75	36	41-2112	1	.080
12.00	48	41-2113	2	.100

W1 - SERIES

W1-1L

AREA (SQ. FT)	SIZE (INCHES)	CONN. D.O.T. #	POSTS	ALUM. THK.
6.25	30	41-4006	1	.080
16.00	48	41-4056	2	.100

W1-1R

AREA (SQ. FT)	SIZE (INCHES)	CONN. D.O.T. #	POSTS	ALUM. THK.
6.25	30	41-4005	1	.080
16.00	48	41-4055	2	.100

AREA (SQ. FT)	SIZE (INCHES)	CONN. D.O.T. #	POSTS	ALUM. THK.
6.25	30	41-4012	1	.080
16.00	48	41-4062	2	.100

AREA (SQ. FT)	SIZE (INCHES)	CONN. D.O.T. #	POSTS	ALUM. THK.
6.25	30	41-4011	1	.080
16.00	48	41-4061	2	.100

AREA (SQ. FT)	SIZE (INCHES)	CONN. D.O.T. #	POSTS	ALUM. THK.
6.25	30	41-4028	1	.080
16.00	48	41-4068	2	.100

W1-2

AREA (SQ. FT)	SIZE (INCHES)	CONN. D.O.T. #	POSTS	ALUM. THK.
6.25	30	41-4027	1	.080
16.00	48	41-4067	2	.100

AREA (SQ. FT)	SIZE (INCHES)	CONN. D.O.T. #	POSTS	ALUM. THK.
6.25	30	41-4038	1	.080
16.00	48	41-4088	2	.100

AREA (SQ. FT)	SIZE (INCHES)	CONN. D.O.T. #	POSTS	ALUM. THK.
6.25	30	41-4037	1	.080
16.00	48	41-4087	2	.100

AREA (SQ. FT)	SIZE (INCHES)	CONN. D.O.T. #	POSTS	ALUM. THK.
6.25	30	41-4008	1	.080
16.00	48	41-4058	2	.100

AREA (SQ. FT)	SIZE (INCHES)	CONN. D.O.T. #	POSTS	ALUM. THK.
6.25	30	41-4007	1	.080
16.00	48	41-4057	2	.100

W1-6

(LEFT OR RIGHT)

AREA (SQ. FT)	SIZE (INCHES)	CONN. D.O.T. #	POSTS	ALUM. THK.
2.00	24X12	41-4221	1	.080
8.00	48X24	41-4222	2	.100
12.50	60X30	41-4224	2	.100

W1-7

AREA (SQ. FT)	SIZE (INCHES)	CONN. D.O.T. #	POSTS	ALUM. THK.
2.00	24X12	41-4209	1	.080
8.00	48X24	41-4207	2	.100
12.50	60X30	41-4208	2	.100

W1-10L

AREA (SQ. FT)	SIZE (INCHES)	CONN. D.O.T. #	POSTS	ALUM. THK.
6.25	30	41-4034	1	.080
16.00	48	41-4090	2	.100

W1-10R

AREA (SQ. FT)	SIZE (INCHES)	CONN. D.O.T. #	POSTS	ALUM. THK.
6.25	30	41-4033	1	.080
16.00	48	41-4089	2	.100

W1-8

(LEFT OR RIGHT)

AREA (SQ. FT)	SIZE (INCHES)	CONN. D.O.T. #	POSTS	ALUM. THK.
1.50	12X18	41-4202	1	.080
3.00	18X24	41-4250	1	.080
5.00	24X30	41-4203	1	.080
7.50	30X36	41-4204	1	.080

W2 - SERIES

W2-1

AREA (SQ. FT)	SIZE (INCHES)	CONN. D.O.T. #	POSTS	ALUM. THK.
6.25	30	41-4226	1	.080
9.00	36	41-4236	1	.080
16.00	48	41-4246	2	.100

W2-2

(LEFT OR RIGHT)

AREA (SQ. FT)	SIZE (INCHES)	CONN. D.O.T. #	POSTS	ALUM. THK.
6.25	30	41-4225	1	.080
9.00	36	41-4235	1	.080
16.00	48	41-4245	2	.100

W2-3

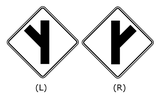

(L) (R)

AREA (SQ. FT)	SIZE (INCHES)	CONN. D.O.T. #	POSTS	ALUM. THK.
6.25	30	41-4220L	1	.080
6.25	30	41-4219R	1	.080
16.00	48	41-4244L	2	.100
16.00	48	41-4243R	2	.100

W2-4

AREA (SQ. FT)	SIZE (INCHES)	CONN. D.O.T. #	POSTS	ALUM. THK.
6.25	30	41-4217	1	.080
16.00	48	41-4247	2	.100

W3 - SERIES

W3-1

OCTAGON - RED

AREA (SQ. FT)	SIZE (INCHES)	CONN. D.O.T. #	POSTS	ALUM. THK.
6.25	30	41-0501	1	.080
9.00	36	41-0502	1	.080
16.00	48	41-0503	2	.100

W3-2

TRIANGLE - RED & WHITE

AREA (SQ. FT)	SIZE (INCHES)	CONN. D.O.T. #	POSTS	ALUM. THK.
6.25	30	41-0504	1	.080
9.00	36	41-0505	2	.100
16.00	48	41-0506	2	.100

W3-3

SYMBOL & LEGEND - BLACK
BACKGROUND - YELLOW
TOP CIRCLE - RED
BOTTOM CIRCLE - GREEN

AREA (SQ. FT)	SIZE (INCHES)	CONN. D.O.T. #	POSTS	ALUM. THK.
9.00	36	41-0836	1	.080
16.00	48	41-0848	2	.100
24.00	60	41-0860	2	.125

WHEN FLASHING STOP AHEAD

W/ FLASHERS

AREA (SQ. FT)	SIZE (INCHES)	CONN. D.O.T. #	POSTS	ALUM. THK.
25.00	60	41-0534	2B	.125

W4 - SERIES

W4-1L

AREA (SQ. FT)	SIZE (INCHES)	CONN. D.O.T. #	POSTS	ALUM. THK.
6.25	30	41-4450	1	.080
9.00	36	41-4448	1	.080
16.00	48	41-4452	2	.100

W4-1R

AREA (SQ. FT)	SIZE (INCHES)	CONN. D.O.T. #	POSTS	ALUM. THK.
6.25	30	41-4451	1	.080
9.00	36	41-4449	1	.080
16.00	48	41-4459	2	.100

W4-2L

AREA (SQ. FT)	SIZE (INCHES)	CONN. D.O.T. #	POSTS	ALUM. THK.
9.00	36	41-4442	1	.080
16.00	48	41-4446	2	.100

W4-2R

AREA (SQ. FT)	SIZE (INCHES)	CONN. D.O.T. #	POSTS	ALUM. THK.
9.00	36	41-4441	1	.080
16.00	48	41-4447	2	.100

W4-3L

AREA (SQ. FT)	SIZE (INCHES)	CONN. D.O.T. #	POSTS	ALUM. THK.
6.25	30	41-4433	1	.080
16.00	48	41-4435	2	.100

W4-3R

AREA (SQ. FT)	SIZE (INCHES)	CONN. D.O.T. #	POSTS	ALUM. THK.
6.25	30	41-4432	1	.080
16.00	48	41-4434	2	.100

W5 - SERIES

W5-1

AREA (SQ. FT)	SIZE (INCHES)	CONN. D.O.T. #	POSTS	ALUM. THK.
6.25	30	41-4401	1	.080
16.00	48	41-4404	2	.100

W6 - SERIES

W6-1 W6-2

AREA (SQ. FT)	SIZE (INCHES)	CONN. D.O.T. #	POSTS	ALUM. THK.
6.25	30	41-4333	1	.080
9.00	36	41-4335	1	.080

W6-3

AREA (SQ. FT)	SIZE (INCHES)	CONN. D.O.T. #	POSTS	ALUM. THK.
6.25	30	41-4327	1	.080
9.00	36	41-4329	1	.080
16.00	48	41-4331	2	.100

W7 - SERIES

W7-1

AREA (SQ. FT)	SIZE (INCHES)	CONN. D.O.T. #	POSTS	ALUM. THK.
6.25	30	41-4506	1	.080
16.00	48	41-4508	2	.100

W8 - SERIES

W8-5

AREA (SQ. FT)	SIZE (INCHES)	CONN. D.O.T. #	POSTS	ALUM. THK.
6.25	30	41-4519	1	.080
9.00	36	41-4520	1	.080
16.00	48	41-4521	2	.100

W9 - SERIES

W9-1

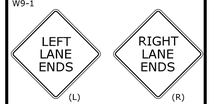

AREA (SQ. FT)	SIZE (INCHES)	CONN. D.O.T. #	POSTS	ALUM. THK.
9.00	36	41-4443L	1	.080
9.00	36	41-4440R	1	.080
16.00	48	41-4444L	2	.100
16.00	48	41-4445R	2	.100

W9-2

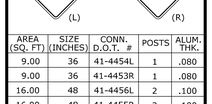

AREA (SQ. FT)	SIZE (INCHES)	CONN. D.O.T. #	POSTS	ALUM. THK.
9.00	36	41-4454L	1	.080
9.00	36	41-4453R	1	.080
16.00	48	41-4456L	2	.100
16.00	48	41-4455R	2	.100

SLOW
VEHICLE
LANE ENDS

AREA (SQ. FT)	SIZE (INCHES)	CONN. D.O.T. #	POSTS	ALUM. THK.
22.00	66X48	41-1510	2	.100

W10 - SERIES

W10-1

AREA (SQ. FT)	SIZE (INCHES)	CONN. D.O.T. #	POSTS	ALUM. THK.
1.77	18	41-2202	1	.080
7.07	36	41-2201	1	.080

W11 - SERIES

W11-2

AREA (SQ. FT)	SIZE (INCHES)	CONN. D.O.T. #	POSTS	ALUM. THK.
6.25	30	41-4810	1	.080
9.00	36	41-4811	1	.080
16.00	48	41-4812	2	.100

W11-8

AREA (SQ. FT)	SIZE (INCHES)	CONN. D.O.T. #	POSTS	ALUM. THK.
6.25	30	41-4680	1	.080
16.00	48	41-4692	2	.100

W12 - SERIES

W12-1

AREA (SQ. FT)	SIZE (INCHES)	CONN. D.O.T. #	POSTS	ALUM. THK.
4.00	24	41-4212	1	.080
16.00	48	41-4214	2	.100

LEFT
LANE

(SUBPLATE)

AREA (SQ. FT)	SIZE (INCHES)	CONN. D.O.T. #	POSTS	ALUM. THK.
7.50	36X30	41-4729		.080

W12-2

AREA (SQ. FT)	SIZE (INCHES)	CONN. D.O.T. #	POSTS	ALUM. THK.
6.25	30	41-4704	1	.080
9.00	36	41-4706	1	.080
16.00	48	41-4708	2	.100

RIGHT
LANE

(SUBPLATE)

AREA (SQ. FT)	SIZE (INCHES)	CONN. D.O.T. #	POSTS	ALUM. THK.
7.50	36X30	41-4728		.080

W13 - SERIES

W13-1

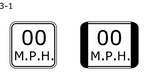

41-5568
41-5569
41-5572

41-5570

AREA (SQ. FT)	SIZE (INCHES)	CONN. D.O.T. #	POSTS	ALUM. THK.
2.25	18X18	41-5568	1	.080
4.00	24X24	41-5569	1	.080
7.50	36X30	41-5570	1	.080
16.00	48X48	41-5572	2	.100

W13-2

AREA (SQ. FT)	SIZE (INCHES)	CONN. D.O.T. #	POSTS	ALUM. THK.
20.00	48X60	41-5596	2	.100

W13-3

AREA (SQ. FT)	SIZE (INCHES)	CONN. D.O.T. #	POSTS	ALUM. THK.
20.00	48X60	41-5598	2B	.100

W16 - SERIES

W16-2a

41-6130 000 FT
41-6132 000 FT
41-6134 0000 FT

(SUBPLATE)
USE AT ADVANCE SIGN LOCATION

AREA (SQ. FT)	SIZE (INCHES)	CONN. D.O.T. #	POSTS	ALUM. THK.
2.00	24X12	41-6130		.080
3.75	30X18	41-6132		.080
7.00	42X24	41-6134		.100

W16-7PL

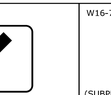

(SUBPLATE)
USE WITH S1-1 & W11-2
PEDESTRIAN SIGNS AT CROSSWALK

AREA (SQ. FT)	SIZE (INCHES)	CONN. D.O.T. #	POSTS	ALUM. THK.
2.00	24X12	41-2607		.080
3.75	30X18	41-2608		.080

W16-7PR

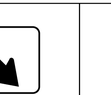

(SUBPLATE)
USE WITH S1-1 & W11-2
PEDESTRIAN SIGNS AT CROSSWALK

AREA (SQ. FT)	SIZE (INCHES)	CONN. D.O.T. #	POSTS	ALUM. THK.
2.00	24X12	41-2609		.080
3.75	30X18	41-2610		.080

AHEAD

AREA (SQ. FT)	SIZE (INCHES)	CONN. D.O.T. #	POSTS	ALUM. THK.
3.75	30X18	41-6112	1	.080
6.00	36X24	41-6116	1	.100
12.00	48X36	41-6115	2	.100

NOTES:

FOR METRIC SEE CONVERSION CHART.

1. FOR SPECIFIC SIGN DESIGN CONTACT CONN. D.O.T., DIVISION OF TRAFFIC ENGINEERING. FOR BOLT HOLE PATTERN REFER TO FHWA PUBLICATION "STANDARD HIGHWAY SIGNS". SIGNS OF DIFFERENT DIMENSIONS TO BE ERECTED ON THE SAME POSTS, OR SPAN/MAST ARM MOUNTED, MAY REQUIRE SPECIAL BOLT HOLE PATTERNS.
2. POSTS - SEE TYP. SHEET (SHT #9) - "TYPICAL METAL SIGN POSTS AND SIGN MOUNTING DETAILS."
3. POSTS - TYPE A (EXCEPT WHERE NOTED WITH A "B" FOR TYPE B)
4. SIGNS SHALL BE FABRICATED OF ONE CONTINUOUS PIECE OF SHEET ALUMINUM. SPLICING OF SHEET ALUMINUM WILL NOT BE ACCEPTED.

COLORS:

R-SERIES

BACKGROUND - YELLOW - EXCEPT AS NOTED.

LEGEND - BLACK - EXCEPT AS NOTED.

ALL COLORS SHALL BE TYPE III RETROREFLECTIVE WITH THE EXCEPTION OF BLACK WHICH SHALL BE OPAQUE.

REV.	DATE	REVISION DESCRIPTION
1	1-2010	REVISED SHEETING FROM TYPE I TO III.

METRIC CONVERSION CHART (1" = 25mm)

ENGLISH	METRIC	ENGLISH	METRIC	ENGLISH	METRIC
12"	300	42"	1050	72"	1800
18"	450	48"	1200	78"	1950
24"	600	54"	1350	84"	2100
30"	750	60"	1500	90"	2250
36"	900	66"	1650	96"	2400

DESIGNER/DRAFTER: D. K. SWINBURNE
CHECKED BY: L.N. CONROY
Plotted: 9/12/2012

STATE OF CONNECTICUT
DEPARTMENT OF TRANSPORTATION

Filename: CTDOT_TRAFFIC_GD.dgn

SIGNATURE/ BLOCK:
OFFICE OF ENGINEERING
APPROVED BY: DATE:

PROJECT TITLE:
UPDATE OF SIGNING ON ROUTE 25, I-84, AND I-95

TOWN: VARIOUS

DRAWING TITLE:
SIGN FACE SHEET ALUMINUM
S&W SERIES SIGNS TYPICAL DETAILS

PROJECT NO. 173-351
DRAWING NO. GDS-02
SHEET NO. 03.40

D1 - SERIES

D1-1
51-5202 (VARIABLE) →
D1-2
51-5203 (VARIABLE) (VARIABLE) →

VARIABLE LEGEND & ARROW DIRECTION

AREA (SQ. FT)	SIZE (INCHES)	CONN. D.O.T. #	POSTS	ALUM. THK.
4.17	60X10	51-5202	2	.100
8.33	60X20	51-5203	2	.100

D2 - SERIES

D2-1
51-5222 (VARIABLE) 00
D2-2
51-5223 (VARIABLE) (VARIABLE) 00

VARIABLE LEGEND & MILEAGE

AREA (SQ. FT)	SIZE (INCHES)	CONN. D.O.T. #	POSTS	ALUM. THK.
4.17	60X10	51-5222	2	.100
8.33	60X20	51-5223	2	.100

D3 - SERIES

(VARIABLE ROAD NAME)

AREA (SQ. FT)	SIZE (INCHES)	CONN. D.O.T. #	POSTS	ALUM. THK.
4.00	48X12	51-2010	2	.100
5.00	60X12	51-2011	2	.100
6.00	72X12	51-2012	2	.100
7.00	84X12	51-2013	2	.100

D4 - SERIES

PARK & RIDE

AREA (SQ. FT)	SIZE (INCHES)	CONN. D.O.T. #	POSTS	ALUM. THK.
5.00	24X30	51-6001	1	.080

PARK & RIDE 51-6002

PARK & RIDE 51-6003

AREA (SQ. FT)	SIZE (INCHES)	CONN. D.O.T. #	POSTS	ALUM. THK.
5.00	24X30	51-6002	1	.080
5.00	24X30	51-6003	1	.080

51-2666
51-2646
L or R

51-2645

AREA (SQ. FT)	SIZE (INCHES)	CONN. D.O.T. #	POSTS	ALUM. THK.
0.75	12X9	51-2666		.080
2.19	21X15	51-2646		.080
2.19	21X15	51-2645		.080

51-2650

51-2651

AREA (SQ. FT)	SIZE (INCHES)	CONN. D.O.T. #	POSTS	ALUM. THK.
2.19	21X15	51-2650		.080
2.19	21X15	51-2651		.080

NOTICE
THIS PARKING AREA PATROLLED

LEGEND - BLACK
BACKGROUND - WHITE

AREA (SQ. FT)	SIZE (INCHES)	CONN. D.O.T. #	POSTS	ALUM. THK.
15.00	60X36	51-5937	2	.100

PARK AT YOUR OWN RISK
REMOVE KEYS AND LOCK CAR
NOT RESPONSIBLE FOR
PROPERTY LOST OR STOLEN

LEGEND - BLACK
BACKGROUND - WHITE

AREA (SQ. FT)	SIZE (INCHES)	CONN. D.O.T. #	POSTS	ALUM. THK.
4.50	36X18	51-6037	1	.080

D5 - SERIES

D5-2b
REST AREA ↗

LEGEND - WHITE
BACKGROUND - BLUE

AREA (SQ. FT)	SIZE (INCHES)	CONN. D.O.T. #	POSTS	ALUM. THK.
42.25	78	51-6901	2B	.125

SERVICE AREA ↗

LEGEND - WHITE
BACKGROUND - BLUE

AREA (SQ. FT)	SIZE (INCHES)	CONN. D.O.T. #	POSTS	ALUM. THK.
35.00	84X60	51-6158	2B	.125

D7 - SERIES

D-7
51-6802 (VARIABLE) →
51-6803 (VARIABLE) (VARIABLE) →

W or W/O ARROW
VARIABLE ARROW DIRECTION

AREA (SQ. FT)	SIZE (INCHES)	CONN. D.O.T. #	POSTS	ALUM. THK.
4.17	60X10	51-6802	2	.100
8.33	60X20	51-6803	2	.100

D9 - SERIES

D9-2
H

** FOR ARROW SUBPLATES
USE M5 & M6 SERIES

AREA (SQ. FT)	SIZE (INCHES)	CONN. D.O.T. #	POSTS	ALUM. THK.
4.00	24	51-6788	1	.080

D9-3a

** FOR ARROW SUBPLATES
USE M5 & M6 SERIES

AREA (SQ. FT)	SIZE (INCHES)	CONN. D.O.T. #	POSTS	ALUM. THK.
4.00	24	51-6762	1	.080

51-6705 DIESEL →
51-6706 FOOD →
51-6707 PHONE →
51-6708 GAS →
51-6709 LODGING →

VARIABLE ARROW DIRECTION

AREA (SQ. FT)	SIZE (INCHES)	CONN. D.O.T. #	POSTS	ALUM. THK.
2.25	36X9		1	.080

D10 - SERIES

D10-1 MILE 0
D10-2 MILE 0 0
D10-3 MILE 0 0 0

AREA (SQ. FT)	SIZE (INCHES)	CONN. D.O.T. #	POSTS	ALUM. THK.
2.00	12X24	51-5291	1	.080
3.00	12X36	51-5292	1	.080
4.00	12X48	51-5293	1	.080

N 0 .0
N 0 0 .0
N 0 0 0 .0

CARDINAL DIRECTION VARIABLE - N, S, E, W

AREA (SQ. FT)	SIZE (INCHES)	CONN. D.O.T. #	POSTS	ALUM. THK.
1.88	10X27	51-5300	1	.080
2.49	10X36	51-5301	1	.080
3.33	10X48	51-5302	1	.080

NORTH
95
MILE
000

CARDINAL DIRECTION,
SHIELD AND NUMERALS ARE VARIABLE

AREA (SQ. FT)	SIZE (INCHES)	CONN. D.O.T. #	POSTS	ALUM. THK.
6.75	18X54	51-5307	1	.080

RECREATIONAL RW- SERIES

RW-080

AREA (SQ. FT)	SIZE (INCHES)	CONN. D.O.T. #	POSTS	ALUM. THK.
4.00	24	51-6873	1	.080

51-2705

51-2706
L or R

AREA (SQ. FT)	SIZE (INCHES)	CONN. D.O.T. #	POSTS	ALUM. THK.
2.19	21X15	51-2705		.080
2.19	21X15	51-2706		.080

E5 - SERIES

E5-1a
EXIT ↖ (L)
EXIT ↗ (R)

FOR USE AT "NO NUMBERED" EXITS

AREA (SQ. FT)	SIZE (INCHES)	CONN. D.O.T. # (L or R)	POSTS	ALUM. THK.
30.00	72X60	51-6150	2B	.125

E5-1a
EXIT ↖ 00 (L)
EXIT 00 ↗ (R)

AREA (SQ. FT)	SIZE (INCHES)	CONN. D.O.T. # (L or R)	POSTS	ALUM. THK.
30.00	72X60	51-6152	2B	.125
37.50	90X60	51-6153	2B	.125
47.50	114X60	51-6154	2B	.125

I - SERIES

(VARIABLE) RIVER

VARIABLE: RIVER, BROOK, CREEK

AREA (SQ. FT)	SIZE (INCHES)	CONN. D.O.T. #	POSTS	ALUM. THK.
1.50	18X12	51-2009	1	.080
12.00	48X36	51-2051	2	.100

(TOWN NAME)
(INCORPORATED OR SETTLED) (DATE)
TOWN LINE

VARIABLE: TOWN / CITY

AREA (SQ. FT)	SIZE (INCHES)	CONN. D.O.T. #	POSTS	ALUM. THK.
7.50	40X27	51-2020	2	.080

(NAME)
Connecticut

AREA (SQ. FT)	SIZE (INCHES)	CONN. D.O.T. #	POSTS	ALUM. THK.
10.00	48X30	51-2040	2	.100

AREA (SQ. FT)	SIZE (INCHES)	CONN. D.O.T. #	POSTS	ALUM. THK.
6.25	30X30	51-1344		.080

SPECIFIC SERVICE

(VARIABLE)
(VARIABLE)
(VARIABLE)

AREA (SQ. FT)	SIZE (INCHES)	CONN. D.O.T. #	POSTS	ALUM. THK.
15.0	60X36	51-6749	0	.040

ATTRACTIONS

AREA (SQ. FT)	SIZE (INCHES)	CONN. D.O.T. #	POSTS	ALUM. THK.
6.0	48X18	51-6751	2	.100

% 0

AREA (SQ. FT)	SIZE (INCHES)	CONN. D.O.T. #	POSTS	ALUM. THK.
8.0	48X24	51-6752	2	.100

(VARIABLE)
(VARIABLE)
(VARIABLE)

AREA (SQ. FT)	SIZE (INCHES)	CONN. D.O.T. #	POSTS	ALUM. THK.
3.75	30X18	51-6753	0	.100

SYMBOL - WHITE
BACKGROUND - BLUE

AREA (SQ. FT)	SIZE (INCHES)	CONN. D.O.T. #	POSTS	ALUM. THK.
3.00	18X24	51-5943	1	.080

51-6504 (VARIABLE)
51-6505 (VARIABLE) (VARIABLE)

TO BE SUBMOUNTED W/ 51-5943
LEGEND - WHITE
BACKGROUND - BLUE

AREA (SQ. FT)	SIZE (INCHES)	CONN. D.O.T. #	POSTS	ALUM. THK.
0.75	18X6	51-6504	1	.080
1.50	18X12	51-6505	1	.080

M1 - SERIES

M1-1
INTERSTATE
CONNECTICUT
00

VARIABLE: 1, 2 or 3 DIGITS
LEGEND - WHITE
BACKGROUND - RED & BLUE

AREA (SQ. FT)	SIZE (INCHES)	CONN. D.O.T. #	POSTS	ALUM. THK.
3.20	24X24	51-6662	1	.080
3.99	30X24	51-6663	1	.080
7.20	36X36	51-6666	2	.080
8.99	45X36	51-6667	2	.100

M1-4
00

VARIABLE: 1, 2 or 3 DIGITS
LEGEND - BLACK
BACKGROUND - WHITE

AREA (SQ. FT)	SIZE (INCHES)	CONN. D.O.T. #	POSTS	ALUM. THK.
4.00	24X24	51-6615	1	.080
9.00	36X36	51-6635	2	.080

M1-5
00

VARIABLE: 1, 2 or 3 DIGITS
LEGEND - BLACK
BACKGROUND - WHITE

AREA (SQ. FT)	SIZE (INCHES)	CONN. D.O.T. #	POSTS	ALUM. THK.
4.00	24X24	51-6616	1	.080
9.00	36X36	51-6636	2	.080

M2 - SERIES

M2-1
JCT

AREA (SQ. FT)	SIZE (INCHES)	CONN. D.O.T. #	COLOR	ALUM. THK.
2.19	21X15	51-6640	(1)	.080
2.19	21X15	51-6610	(2)	.080

M3 - SERIES

M3-1
NORTH

AREA (SQ. FT)	SIZE (INCHES)	CONN. D.O.T. #	COLOR	ALUM. THK.
2.00	24X12	51-6651	(1)	.080
2.00	24X12	51-6611	(2)	.080
3.12	30X15	51-6671	(1)	.080
3.12	30X15	51-6631	(2)	.080

M3-4
WEST

AREA (SQ. FT)	SIZE (INCHES)	CONN. D.O.T. #	COLOR	ALUM. THK.
2.00	24X12	51-6654	(1)	.080
2.00	24X12	51-6614	(2)	.080
3.12	30X15	51-6674	(1)	.080
3.12	30X15	51-6634	(2)	.080

M3-2
EAST

AREA (SQ. FT)	SIZE (INCHES)	CONN. D.O.T. #	COLOR	ALUM. THK.
2.00	24X12	51-6652	(1)	.080
2.00	24X12	51-6612	(2)	.080
3.12	30X15	51-6672	(1)	.080
3.12	30X15	51-6632	(2)	.080

M3-3
SOUTH

AREA (SQ. FT)	SIZE (INCHES)	CONN. D.O.T. #	COLOR	ALUM. THK.
2.00	24X12	51-6653	(1)	.080
2.00	24X12	51-6613	(2)	.080
3.12	30X15	51-6673	(1)	.080
3.12	30X15	51-6633	(2)	.080

M4 - SERIES

M4-5
TO

AREA (SQ. FT)	SIZE (INCHES)	CONN. D.O.T. #	COLOR	ALUM. THK.
2.00	24X12	51-6650	(1)	.080
2.00	24X12	51-6620	(2)	.080

M5 - SERIES

M5-1
L or R

AREA (SQ. FT)	SIZE (INCHES)	CONN. D.O.T. #	COLOR	ALUM. THK.
2.19	21X15	51-2690L	(1)	.080
2.19	21X15	51-2691R	(1)	.080
2.19	21X15	51-2630L	(2)	.080
2.19	21X15	51-2631R	(2)	.080

M5-2
L or R

AREA (SQ. FT)	SIZE (INCHES)	CONN. D.O.T. #	COLOR	ALUM. THK.
2.19	21X15	51-2692L	(1)	.080
2.19	21X15	51-2693R	(1)	.080
2.19	21X15	51-2632L	(2)	.080
2.19	21X15	51-2633R	(2)	.080

M6 - SERIES

M6-1
L or R

AREA (SQ. FT)	SIZE (INCHES)	CONN. D.O.T. #	COLOR	ALUM. THK.
2.19	21X15	51-2686	(1)	.080
2.19	21X15	51-2626	(2)	.080

M6-4

AREA (SQ. FT)	SIZE (INCHES)	CONN. D.O.T. #	COLOR	ALUM. THK.
2.19	21X15	51-2697	(1)	.080
2.19	21X15	51-2627	(2)	.080

M6-2
L or R

AREA (SQ. FT)	SIZE (INCHES)	CONN. D.O.T. #	COLOR	ALUM. THK.
2.19	21X15	51-2688L	(1)	.080
2.19	21X15	51-2689R	(1)	.080
2.19	21X15	51-2628L	(2)	.080
2.19	21X15	51-2629R	(2)	.080
4.89	32X22	51-2609R	(2)	.080

M6-3

AREA (SQ. FT)	SIZE (INCHES)	CONN. D.O.T. #	COLOR	ALUM. THK.
2.19	21X15	51-2685	(1)	.080
2.19	21X15	51-2625	(2)	.080

NOTES:

FOR METRIC SEE CONVERSION CHART.

1. FOR SPECIFIC SIGN DESIGN CONTACT CONN. D.O.T., DIVISION OF TRAFFIC ENGINEERING. FOR BOLT HOLE PATTERN REFER TO FHWA PUBLICATION "STANDARD HIGHWAY SIGNS". SIGNS OF DIFFERENT DIMENSIONS TO BE ERECTED ON THE SAME POSTS, OR SPAN/MAST ARM MOUNTED, MAY REQUIRE SPECIAL BOLT HOLE PATTERNS.
2. POSTS - SEE TYP. SHEET (SHT #9) - "TYPICAL METAL SIGN POSTS AND SIGN MOUNTING DETAILS."
3. POSTS - TYPE A (EXCEPT WHERE NOTED WITH A "B" FOR TYPE B)
4. SIGNS SHALL BE FABRICATED OF ONE CONTINUOUS PIECE OF SHEET ALUMINUM. SPLICING OF SHEET ALUMINUM WILL NOT BE ACCEPTED.

COLORS:

D - SERIES
D1, 2, 3, 4, 10 BACKGROUND-GREEN, LEGEND-WHITE
D7, RW BACKGROUND-BROWN, LEGEND-WHITE
D9 BACKGROUND-BLUE, LEGEND-WHITE
ALL OTHER D-SERIES AS NOTED

E - SERIES
BACKGROUND-GREEN, LEGEND-WHITE

I - SERIES
BACKGROUND-GREEN, LEGEND-WHITE
(EXCEPT AS NOTED)

M2 - M6 SERIES
(1) BACKGROUND-BLUE, LEGEND-WHITE
(2) BACKGROUND-WHITE, LEGEND-BLACK

ALL COLORS SHALL BE TYPE III RETROREFLECTIVE WITH THE EXCEPTION OF BLACK WHICH SHALL BE OPAQUE.

REV.	DATE	REVISION DESCRIPTION
1	1-2010	REVISED SHEETING FROM TYPE I TO III.

METRIC CONVERSION CHART (1" = 25mm)

ENGLISH	METRIC	ENGLISH	METRIC	ENGLISH	METRIC
12"	300	42"	1050	72"	1800
18"	450	48"	1200	78"	1950
24"	600	54"	1350	84"	2100
30"	750	60"	1500	90"	2250
36"	900	66"	1650	96"	2400

DESIGNER/DRAFTER: D. K. SWINBURNE
CHECKED BY: L.N. CONROY
Plotted: 9/24/2012

STATE OF CONNECTICUT
DEPARTMENT OF TRANSPORTATION

Filename: CTDOT_TRAFFIC_GD.dgn

SIGNATURE/BLOCK:
OFFICE OF ENGINEERING
APPROVED BY: DATE:

PROJECT TITLE:
UPDATE OF SIGNING ON ROUTE 25, I-84, AND I-95

TOWN: VARIOUS

PROJECT NO. 173-351

DRAWING NO. GDS-03

DRAWING TITLE:
SIGN FACE SHEET ALUMINUM
D,E,I,&M SERIES SIGNS TYPICAL DETAILS

SHEET NO. 03.41

HAR SIGN LAYOUT PLAN

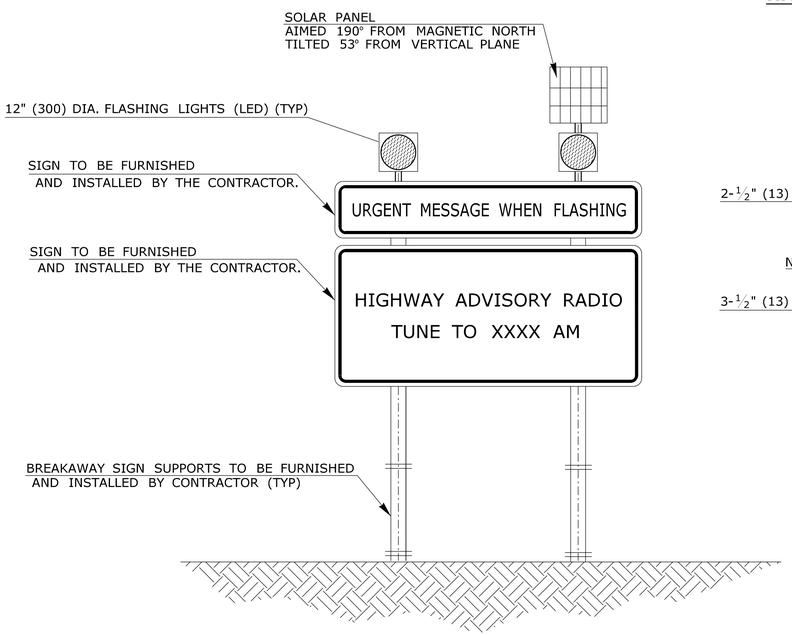

FRONT VIEW OF SIGN

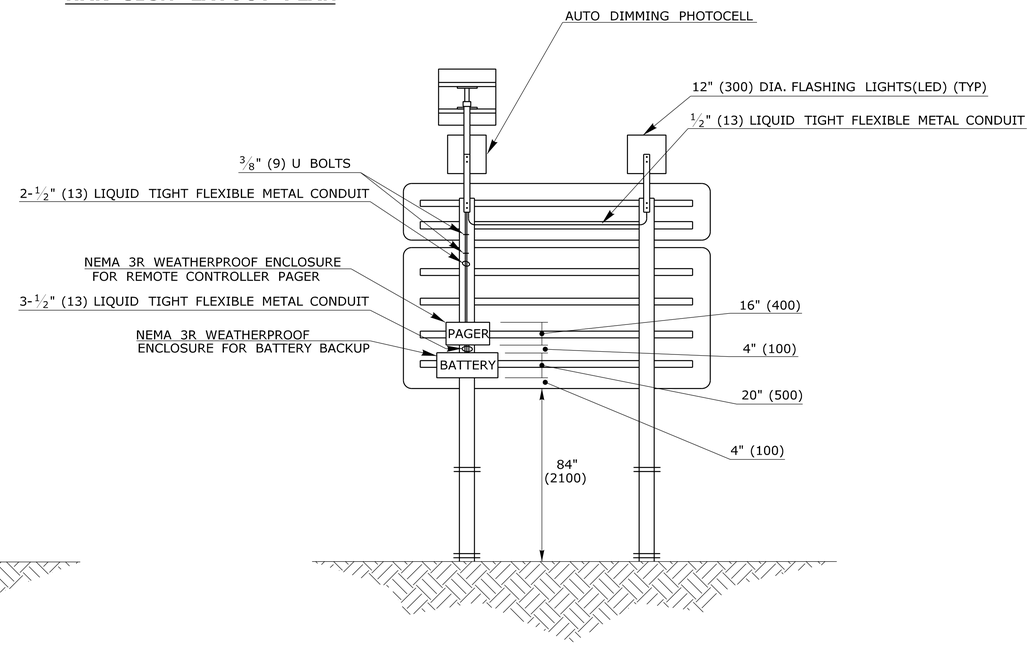

BACK VIEW OF SIGN

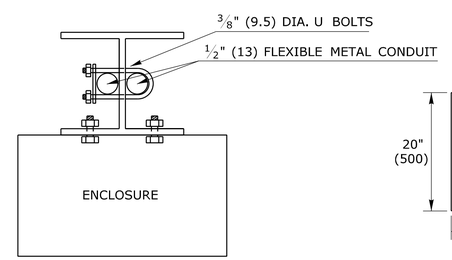

BEAM DETAIL

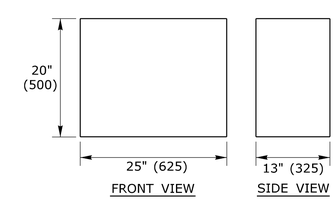

BATTERY CABINET DETAIL

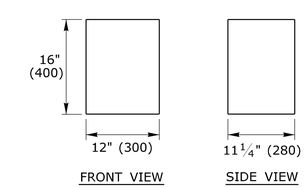

PAGER CABINET DETAIL

SCHEDULE OF MATERIALS						
	QTY	HEIGHT	WIDTH	DEPTH	WEIGHT lbs. (kg)	METHOD OF MOUNTING
SOLAR PANEL	1	44" (1100)	26" (660)	7 5/8" (190)	75 (34)	2 1/2" (65) GALVANIZED TUBING (SEE MOUNT BELOW)
MOUNT FOR SOLAR PANEL	1	60" (1500)	2" (50)	2" (50)	20 (9)	2 EACH 65mm (1.0)X9.5mm U-BOLT (STAINLESS STEEL)
FLASHING LIGHTS(LED)	2	12" (300)	12" (300)	18" (450)	14 1/2(6.6)	1 1/2" (38) U-CHANNEL
MOUNT FOR FLASHING LIGHTS	2	30" (750)	1 1/2" (38)	1 1/2" (38)	10 (4.5)	2 EACH 3/8" (9.5) STAINLESS STEEL BOLT PER LIGHT
PAGER CABINET	1	16" (400)	12" (300)	11 1/8" (280)	28 (12.7)	4 EACH 3/8" (9.5) STAINLESS STEEL BOLT
BATTERY CABINET	1	20" (500)	25" (625)	13" (325)	150 (68)	4 EACH 3/8" (9.5) STAINLESS STEEL BOLT
BATTERIES	1	SEE SPECIFICATIONS				AS PER MANUFACTURER'S SPECIFICATIONS
LARGE (LOWER) SIGN	1	60" (1500)	144" (3600)	-	-	SEE TYPICAL DRAWINGS
SMALL (UPPER) SIGN	1	18" (450)	144" (3600)	-	-	SEE TYPICAL DRAWINGS
STEEL SIGN SUPPORT	2	AS REQUIRED IN STATE TYPICAL DRAWINGS				-
FLEXIBLE CONDUIT	-	1/2" (13)				SEE BEAM DETAIL 9.5MM UBOLTS
STEEL SUPPORT FOUNDATIONS	2	AS REQUIRED IN STATE TYPICAL DRAWINGS				
ALL EQUIPMENT TO BE MOUNTED TO SIGN POST BY FIELD DRILLING AND BOLTING DIRECTLY TO STEEL						

REV.	DATE	REVISION DESCRIPTION	SHEET NO.
-	-	-	-
-	-	-	-
-	-	-	-
-	-	-	-
-	-	-	-
-	-	-	-

THE INFORMATION, INCLUDING ESTIMATED QUANTITIES OF WORK, SHOWN ON THESE SHEETS IS BASED ON LIMITED INVESTIGATIONS BY THE STATE AND IS IN NO WAY WARRANTED TO INDICATE THE CONDITIONS OF ACTUAL QUANTITIES OF WORK WHICH WILL BE REQUIRED.

Plotted Date: 9/24/2012

DESIGNER/DRAFTER: **D.K. SWINBURNE**

CHECKED BY: **R.A. KENNEDY**

STATE OF CONNECTICUT
DEPARTMENT OF TRANSPORTATION

Filename: ...\CTDOT_HIGHWAY_OPS_GD.dgn

SIGNATURE/ BLOCK:
OFFICE OF ENGINEERING

APPROVED BY: DATE:

PROJECT TITLE:
UPDATE OF SIGNING ON ROUTE 25, I-84 AND I-95

TOWN: **VARIOUS**

DRAWING TITLE:
REMOTE CONTROL FLASHING LIGHT AND HAR SIGN LAYOUT PLAN

PROJECT NO. **173-351**

DRAWING NO. **GDS-04**

SHEET NO. **03.42**