04 - TRAFFIC
INDEX OF DRAWINGS

DRAWING NUMBER	DRAWING TITLE	DRAWING NUMBER	DRAWING TITLE
TRA-1	DRAWING INDEX		
TRA_GDS_Z	SIGN FACE SHEET ALUMINUM D,E,I,&M SERIES SIGNS TYPICAL DETAILS		
MPT-1	SITE 2 (BRIDGE #02366) MPT PLAN STAGE 1		
MPT-2	SITE 2 (BRIDGE #02366) MPT PLAN STAGE 2		
MPT-3	SITE 3 (BRIDGE #02369) MPT PLAN STAGE 1		
MPT-4	SITE 3 (BRIDGE #02369) MPT PLAN STAGE 2		
MPT-5	SITE 4 (BRIDGE #02378) MPT PLAN		
MPT-6	SITE 5 (BRIDGE #01275) MPT PLAN STAGE 1		
MPT-7	SITE 5 (BRIDGE #01275) MPT PLAN STAGE 2		
MPT-8	SITE 10 (BRIDGE #01831) MPT PLAN		
MPT-9	SITE 11 (BRIDGE #01837) MPT PLAN		

THE DESIGN APPEARS TO CONFORM TO APPLICABLE CRITERIA. APPROVAL IS NOT TO BE CONSTRUED TO MEAN THAT ALL APPECTS OF THE DESIGN HAVE BEEN PERSONALLY CHECKED BY THE UNDERSIGNED.

Digitally signed by Charles S. Harlow
Date: 2012.11.28 14:53:30-05'00'

TRANSPORTATION PRINCIPAL ENGINEER

REV.	DATE	REVISION DESCRIPTION	SHEET NO.
-	-	-	-
-	-	-	-
-	-	-	-
-	-	-	-
-	-	-	-
-	-	-	-

THE INFORMATION, INCLUDING ESTIMATED QUANTITIES OF WORK, SHOWN ON THESE SHEETS IS BASED ON LIMITED INVESTIGATIONS BY THE STATE AND IS IN NO WAY WARRANTED TO INDICATE THE CONDITIONS OF ACTUAL QUANTITIES OF WORK WHICH WILL BE REQUIRED.

Plotted Date: 11/28/2012

DESIGNER/DRAFTER: JAM
CHECKED BY: BFS

STATE OF CONNECTICUT
DEPARTMENT OF TRANSPORTATION

Filename: ...\TR_MSH_0171_0359_SUBSET 04 COVER.dgn

SIGNATURE/BLOCK:
OFFICE OF ENGINEERING
APPROVED BY:

PROJECT TITLE:
BRIDGE BEAM END AND BEARING REPAIRS IN DISTRICT 1

TOWN: DISTRICT 1

DRAWING TITLE: DRAWING INDEX

PROJECT NO. 171-359
DRAWING NO. TRA-1
SHEET NO. 04.01

D1 - SERIES

D1-1 51-5202 (VARIABLE) →

D1-2 51-5203 (VARIABLE) (VARIABLE) →

VARIABLE LEGEND & ARROW DIRECTION

AREA (SQ. FT)	SIZE (INCHES)	CONN. D.O.T. #	POSTS	ALUM. THK.
4.17	60X10	51-5202	2	.100
8.33	60X20	51-5203	2	.100

D2 - SERIES

D2-1 51-5222 (VARIABLE) 00

D2-2 51-5223 (VARIABLE) (VARIABLE) 00

VARIABLE LEGEND & MILEAGE

AREA (SQ. FT)	SIZE (INCHES)	CONN. D.O.T. #	POSTS	ALUM. THK.
4.17	60X10	51-5222	2	.100
8.33	60X20	51-5223	2	.100

D3 - SERIES

(VARIABLE ROAD NAME)

AREA (SQ. FT)	SIZE (INCHES)	CONN. D.O.T. #	POSTS	ALUM. THK.
4.00	48X12	51-2010	2	.100
5.00	60X12	51-2011	2	.100
6.00	72X12	51-2012	2	.100
7.00	84X12	51-2013	2	.100

D4 - SERIES

PARK & RIDE

AREA (SQ. FT)	SIZE (INCHES)	CONN. D.O.T. #	POSTS	ALUM. THK.
5.00	24X30	51-6001	1	.080

PARK & RIDE 51-6002

PARK & RIDE 51-6003

AREA (SQ. FT)	SIZE (INCHES)	CONN. D.O.T. #	POSTS	ALUM. THK.
5.00	24X30	51-6002	1	.080
5.00	24X30	51-6003	1	.080

51-2666 51-2646 L or R

51-2645

AREA (SQ. FT)	SIZE (INCHES)	CONN. D.O.T. #	POSTS	ALUM. THK.
0.75	12X9	51-2666		.080
2.19	21X15	51-2646		.080
2.19	21X15	51-2645		.080

51-2650

51-2651

AREA (SQ. FT)	SIZE (INCHES)	CONN. D.O.T. #	POSTS	ALUM. THK.
2.19	21X15	51-2650		.080
2.19	21X15	51-2651		.080

NOTICE
THIS PARKING AREA PATROLLED

LEGEND - BLACK
BACKGROUND - WHITE

AREA (SQ. FT)	SIZE (INCHES)	CONN. D.O.T. #	POSTS	ALUM. THK.
15.00	60X36	51-5937	2	.100

PARK AT YOUR OWN RISK
REMOVE KEYS AND LOCK CAR
NOT RESPONSIBLE FOR
PROPERTY LOST OR STOLEN

LEGEND - BLACK
BACKGROUND - WHITE

AREA (SQ. FT)	SIZE (INCHES)	CONN. D.O.T. #	POSTS	ALUM. THK.
4.50	36X18	51-6037	1	.080

D5 - SERIES

D5-2b REST AREA ↗

LEGEND - WHITE
BACKGROUND - BLUE

AREA (SQ. FT)	SIZE (INCHES)	CONN. D.O.T. #	POSTS	ALUM. THK.
42.25	78	51-6901	2B	.125

SERVICE AREA ↗

LEGEND - WHITE
BACKGROUND - BLUE

AREA (SQ. FT)	SIZE (INCHES)	CONN. D.O.T. #	POSTS	ALUM. THK.
35.00	84X60	51-6158	2B	.125

D7 - SERIES

D-7 51-6802 (VARIABLE) →

51-6803 (VARIABLE) (VARIABLE) →

W or W/O ARROW
VARIABLE ARROW DIRECTION

AREA (SQ. FT)	SIZE (INCHES)	CONN. D.O.T. #	POSTS	ALUM. THK.
4.17	60X10	51-6802	2	.100
8.33	60X20	51-6803	2	.100

D9 - SERIES

D9-2 H

** FOR ARROW SUBPLATES
USE M5 & M6 SERIES

AREA (SQ. FT)	SIZE (INCHES)	CONN. D.O.T. #	POSTS	ALUM. THK.
4.00	24	51-6788	1	.080

D9-3a

** FOR ARROW SUBPLATES
USE M5 & M6 SERIES

AREA (SQ. FT)	SIZE (INCHES)	CONN. D.O.T. #	POSTS	ALUM. THK.
4.00	24	51-6762	1	.080

51-6705 DIESEL →
51-6706 FOOD →
51-6707 PHONE →
51-6708 GAS →
51-6709 LODGING →

VARIABLE ARROW DIRECTION

AREA (SQ. FT)	SIZE (INCHES)	CONN. D.O.T. #	POSTS	ALUM. THK.
2.25	36X9		1	.080

D10 - SERIES

D10-1 MILE 0

D10-2 MILE 0 0

D10-3 MILE 0 0 0

AREA (SQ. FT)	SIZE (INCHES)	CONN. D.O.T. #	POSTS	ALUM. THK.
2.00	12X24	51-5291	1	.080
3.00	12X36	51-5292	1	.080
4.00	12X48	51-5293	1	.080

N .0 N 0 .0 N 0 0 .0

CARDINAL DIRECTION VARIABLE - N, S, E, W

AREA (SQ. FT)	SIZE (INCHES)	CONN. D.O.T. #	POSTS	ALUM. THK.
1.88	10X27	51-5300	1	.080
2.49	10X36	51-5301	1	.080
3.33	10X48	51-5302	1	.080

NORTH 95 MILE 000

CARDINAL DIRECTION,
SHIELD AND NUMERALS ARE VARIABLE

AREA (SQ. FT)	SIZE (INCHES)	CONN. D.O.T. #	POSTS	ALUM. THK.
6.75	18X54	51-5307	1	.080

RECREATIONAL RW- SERIES

RW-080

AREA (SQ. FT)	SIZE (INCHES)	CONN. D.O.T. #	POSTS	ALUM. THK.
4.00	24	51-6873	1	.080

51-2705

51-2706 L or R

AREA (SQ. FT)	SIZE (INCHES)	CONN. D.O.T. #	POSTS	ALUM. THK.
2.19	21X15	51-2705		.080
2.19	21X15	51-2706		.080

SIGN 51-6147 ADDED FOR THIS PROJECT ONLY.

FOR PROJECT 171-359 THIS SIGN TO BE A CONSTRUCTION SIGN MOUNTED ON A PORTABLE SUPPORT. PAID UNDER THE ITEM "CONSTRUCTION SIGNS - BRIGHT FLUORESCENT SHEETING.

E5 - SERIES

E5-1a EXIT ↖ (L) EXIT ↗ (R)

FOR USE AT "NO NUMBERED" EXITS

AREA (SQ. FT)	SIZE (INCHES)	CONN. D.O.T. # (L or R)	POSTS	ALUM. THK.
16.00	48X48	51-6147	2	.100
30.00	72X60	51-6150	2B	.125

E5-1a EXIT ↖ 00 (L) EXIT 00 ↗ (R)

AREA (SQ. FT)	SIZE (INCHES)	CONN. D.O.T. # (L or R)	POSTS	ALUM. THK.
30.00	72X60	51-6152	2B	.125
37.50	90X60	51-6153	2B	.125
47.50	114X60	51-6154	2B	.125

I - SERIES

(VARIABLE) RIVER

VARIABLE: RIVER, BROOK, CREEK

AREA (SQ. FT)	SIZE (INCHES)	CONN. D.O.T. #	POSTS	ALUM. THK.
1.50	18X12	51-2009	1	.080
12.00	48X36	51-2051	2	.100

(TOWN NAME) (INCORPORATED OR SETTLED) (DATE) TOWN LINE

VARIABLE: TOWN / CITY

AREA (SQ. FT)	SIZE (INCHES)	CONN. D.O.T. #	POSTS	ALUM. THK.
7.50	40X27	51-2020	2	.080

(NAME) Connecticut

AREA (SQ. FT)	SIZE (INCHES)	CONN. D.O.T. #	POSTS	ALUM. THK.
10.00	48X30	51-2040	2	.100

AREA (SQ. FT)	SIZE (INCHES)	CONN. D.O.T. #	POSTS	ALUM. THK.
6.25	30X30	51-1344		.080

M1 - SERIES

M1-1 INTERSTATE CONNECTICUT 00

VARIABLE: 1, 2 or 3 DIGITS
LEGEND - WHITE
BACKGROUND - RED & BLUE

AREA (SQ. FT)	SIZE (INCHES)	CONN. D.O.T. #	POSTS	ALUM. THK.
3.20	24X24	51-6662	1	.080
3.99	30X24	51-6663	1	.080
7.20	36X36	51-6666	2	.080
8.99	45X36	51-6667	2	.100

M1-4 00

VARIABLE: 1, 2 or 3 DIGITS
LEGEND - BLACK
BACKGROUND - WHITE

AREA (SQ. FT)	SIZE (INCHES)	CONN. D.O.T. #	POSTS	ALUM. THK.
4.00	24X24	51-6615	1	.080
9.00	36X36	51-6635	2	.080

M1-5 00

VARIABLE: 1, 2 or 3 DIGITS
LEGEND - BLACK
BACKGROUND - WHITE

AREA (SQ. FT)	SIZE (INCHES)	CONN. D.O.T. #	POSTS	ALUM. THK.
4.00	24X24	51-6616	1	.080
9.00	36X36	51-6636	2	.080

M2 - SERIES

M2-1 JCT

AREA (SQ. FT)	SIZE (INCHES)	CONN. D.O.T. #	COLOR	ALUM. THK.
2.19	21X15	51-6640	(1)	.080
2.19	21X15	51-6610	(2)	.080

M3 - SERIES

M3-1 NORTH

AREA (SQ. FT)	SIZE (INCHES)	CONN. D.O.T. #	COLOR	ALUM. THK.
2.00	24X12	51-6651	(1)	.080
2.00	24X12	51-6611	(2)	.080
3.12	30X15	51-6671	(1)	.080
3.12	30X15	51-6631	(2)	.080

M3-4 WEST

AREA (SQ. FT)	SIZE (INCHES)	CONN. D.O.T. #	COLOR	ALUM. THK.
2.00	24X12	51-6654	(1)	.080
2.00	24X12	51-6614	(2)	.080
3.12	30X15	51-6674	(1)	.080
3.12	30X15	51-6634	(2)	.080

M3-2 EAST

AREA (SQ. FT)	SIZE (INCHES)	CONN. D.O.T. #	COLOR	ALUM. THK.
2.00	24X12	51-6652	(1)	.080
2.00	24X12	51-6612	(2)	.080
3.12	30X15	51-6672	(1)	.080
3.12	30X15	51-6632	(2)	.080

M3-3 SOUTH

AREA (SQ. FT)	SIZE (INCHES)	CONN. D.O.T. #	COLOR	ALUM. THK.
2.00	24X12	51-6653	(1)	.080
2.00	24X12	51-6613	(2)	.080
3.12	30X15	51-6673	(1)	.080
3.12	30X15	51-6633	(2)	.080

M4 - SERIES

M4-5 TO

AREA (SQ. FT)	SIZE (INCHES)	CONN. D.O.T. #	COLOR	ALUM. THK.
2.00	24X12	51-6650	(1)	.080
2.00	24X12	51-6620	(2)	.080

M5 - SERIES

M5-1 L or R

AREA (SQ. FT)	SIZE (INCHES)	CONN. D.O.T. #	COLOR	ALUM. THK.
2.19	21X15	51-2690L	(1)	.080
2.19	21X15	51-2691R	(1)	.080
2.19	21X15	51-2630L	(2)	.080
2.19	21X15	51-2631R	(2)	.080

M5-2 L or R

AREA (SQ. FT)	SIZE (INCHES)	CONN. D.O.T. #	COLOR	ALUM. THK.
2.19	21X15	51-2692L	(1)	.080
2.19	21X15	51-2693R	(1)	.080
2.19	21X15	51-2632L	(2)	.080
2.19	21X15	51-2633R	(2)	.080

M6 - SERIES

M6-1 L or R

AREA (SQ. FT)	SIZE (INCHES)	CONN. D.O.T. #	COLOR	ALUM. THK.
2.19	21X15	51-2686	(1)	.080
2.19	21X15	51-2626	(2)	.080

M6-4

AREA (SQ. FT)	SIZE (INCHES)	CONN. D.O.T. #	COLOR	ALUM. THK.
2.19	21X15	51-2697	(1)	.080
2.19	21X15	51-2627	(2)	.080

M6-2 L or R

AREA (SQ. FT)	SIZE (INCHES)	CONN. D.O.T. #	COLOR	ALUM. THK.
2.19	21X15	51-2688L	(1)	.080
2.19	21X15	51-2689R	(1)	.080
2.19	21X15	51-2628L	(2)	.080
2.19	21X15	51-2629R	(2)	.080
4.89	32X22	51-2609R	(2)	.080

M6-3

AREA (SQ. FT)	SIZE (INCHES)	CONN. D.O.T. #	COLOR	ALUM. THK.
2.19	21X15	51-2685	(1)	.080
2.19	21X15	51-2625	(2)	.080

SYMBOL - WHITE
BACKGROUND - BLUE

AREA (SQ. FT)	SIZE (INCHES)	CONN. D.O.T. #	POSTS	ALUM. THK.
3.00	18X24	51-5943	1	.080

51-6504 (VARIABLE)

51-6505 (VARIABLE) (VARIABLE)

TO BE SUBMOUNTED W/ 51-5943
LEGEND - WHITE
BACKGROUND - BLUE

AREA (SQ. FT)	SIZE (INCHES)	CONN. D.O.T. #	POSTS	ALUM. THK.
0.75	18X6	51-6504	1	.080
1.50	18X12	51-6505	1	.080

NOTES:

FOR METRIC SEE CONVERSION CHART.

1. FOR SPECIFIC SIGN DESIGN CONTACT CONN. D.O.T., DIVISION OF TRAFFIC ENGINEERING. FOR BOLT HOLE PATTERN REFER TO FHWA PUBLICATION "STANDARD HIGHWAY SIGNS". SIGNS OF DIFFERENT DIMENSIONS TO BE ERECTED ON THE SAME POSTS, OR SPAN/MAST ARM MOUNTED, MAY REQUIRE SPECIAL BOLT HOLE PATTERNS.
2. POSTS - SEE TYP. SHEET (SHT #9) - "TYPICAL METAL SIGN POSTS AND SIGN MOUNTING DETAILS."
3. POSTS - TYPE A (EXCEPT WHERE NOTED WITH A "B" FOR TYPE B)
4. SIGNS SHALL BE FABRICATED OF ONE CONTINUOUS PIECE OF SHEET ALUMINUM. SPLICING OF SHEET ALUMINUM WILL NOT BE ACCEPTED.

COLORS:

D - SERIES
D1, 2, 3, 4, 10 BACKGROUND-GREEN, LEGEND-WHITE
D7, RW BACKGROUND-BROWN, LEGEND-WHITE
D9 BACKGROUND-BLUE, LEGEND-WHITE
ALL OTHER D-SERIES AS NOTED

E - SERIES
BACKGROUND-GREEN, LEGEND-WHITE

I - SERIES
BACKGROUND-GREEN, LEGEND-WHITE
(EXCEPT AS NOTED)

M2 - M6 SERIES
(1) BACKGROUND-BLUE, LEGEND-WHITE
(2) BACKGROUND-WHITE, LEGEND-BLACK

ALL COLORS SHALL BE TYPE III RETROREFLECTIVE WITH THE EXCEPTION OF BLACK WHICH SHALL BE OPAQUE.

REV.	DATE	REVISION DESCRIPTION
1	1-2010	REVISED SHEETING FROM TYPE I TO III.

METRIC CONVERSION CHART (1" = 25mm)

ENGLISH	METRIC	ENGLISH	METRIC	ENGLISH	METRIC
12"	300	42"	1050	72"	1800
18"	450	48"	1200	78"	1950
24"	600	54"	1350	84"	2100
30"	750	60"	1500	90"	2250
36"	900	66"	1650	96"	2400

DESIGNER/DRAFTER: D. K. SWINBURNE
CHECKED BY: L.N. CONROY
Plotted: 11/28/2012

STATE OF CONNECTICUT
DEPARTMENT OF TRANSPORTATION

Filename: CTDOT_TRAFFIC_GD.dgn

SIGNATURE/BLOCK:
OFFICE OF ENGINEERING
APPROVED BY: DATE:

PROJECT TITLE:
BRIDGE BEAM END AND BEARING REPAIR IN DISTRICT 1

TOWN: DISTRICT 1

PROJECT NO. 171-359

DRAWING NO. TR_GDS_Z

DRAWING TITLE:
SIGN FACE SHEET ALUMINUM D,E,I,&M SERIES SIGNS TYPICAL DETAILS

SHEET NO. 04.02

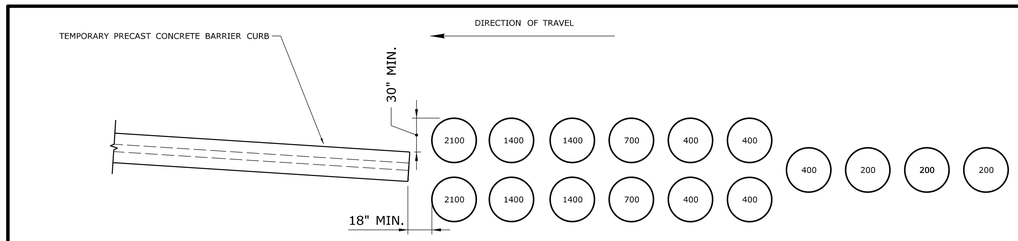

NTS

TEMPORARY IMPACT ATTENUATION SYSTEM TYPE A

NOTES: 1) NUMBERS INDICATE MASS OF SAND IN POUNDS IN EACH BARREL.
2) SEE PLANS FOR BARRIER FLARE RATE.
3) CONTRACTOR TO VARIFY THAT THE TEMPORARY IMPACT ATTENUATION SYSTEM TYPE A INSTALLED IS DESIGNED FOR A MINIMUM SPEED OF 65 MPH.

NOTE - ALL MPT SHEETS:

CONTRACTOR TO COVER EXISTING CONFLICTING PAVEMENT MARKINGS WITH BLACK TAPE AND INSTALL TEMPORARY WHITE OR YELLOW TAPE AT LOCATIONS SHOWN EXCEPT WHEN TEMPERATURES DURING THE DURATION OF THE STAGE ARE EXPECTED BELOW THAT ALLOWED FOR TAPE; IN THIS CASE, THE CONTRACTOR SHALL REMOVE EXISTING CONFLICTING MARKINGS AND INSTALL HOT APPLIED PAINTED PAVEMENT MARKINGS OR EPOXY RESIN PAVEMENT MARKINGS IN ACCORDANCE WITH THE "INTERIM PAVEMENT MARKINGS" SECTION OF THE MAINTENANCE AND PROTECTION OF TRAFFIC SPECIAL PROVISION.

LEGEND - ALL MPT SHEETS:

- TEMPORARY IMPACT ATTENUATION SYSTEM TYPE A
- TEMPORARY PRECAST CONCRETE BARRIER CURB
- DIRECTION OF TRAVEL
- WORK AREA
- CONSTRUCTION SIGN (TWO POST MOUNTING)
- TRAFFIC DRUM
- CONSTRUCTION SIGN ON PORTABLE SUPPORT

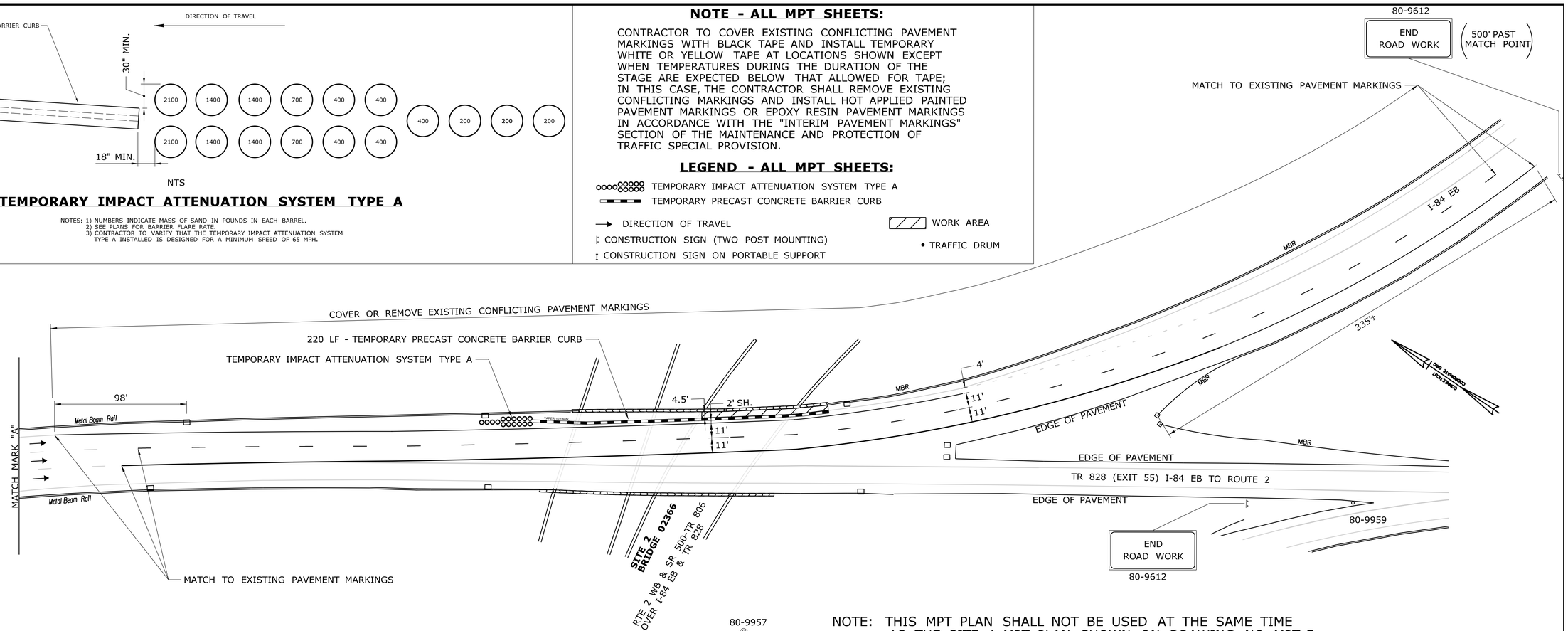

REV.	DATE	REVISION DESCRIPTION	SHEET NO.
-	-	-	-
-	-	-	-
-	-	-	-
-	-	-	-
-	-	-	-
-	-	-	-

THE INFORMATION, INCLUDING ESTIMATED QUANTITIES OF WORK, SHOWN ON THESE SHEETS IS BASED ON LIMITED INVESTIGATIONS BY THE STATE AND IS IN NO WAY WARRANTED TO INDICATE THE CONDITIONS OF ACTUAL QUANTITIES OF WORK WHICH WILL BE REQUIRED.

Plotted Date: 11/28/2012

DESIGNER/DRAFTER: **JAM/JAM**
CHECKED BY: **BFS**
SCALE IN FEET
0 40 80
SCALE 1"=40'

STATE OF CONNECTICUT
DEPARTMENT OF TRANSPORTATION

Filename: ...\TR_MSH_0171_0359_MPT-SITE 2.dgn

SIGNATURE/BLOCK: **OFFICE OF ENGINEERING**
APPROVED BY:

PROJECT TITLE: **BRIDGE BEAM END AND BEARING REPAIR IN DISTRICT 1**

TOWN: **EAST HARTFORD**
DRAWING TITLE: **SITE 2 (BRIDGE #02366) MPT PLAN STAGE 1**

PROJECT NO. **171-359**
DRAWING NO. **MPT-1**
SHEET NO. **04.03**

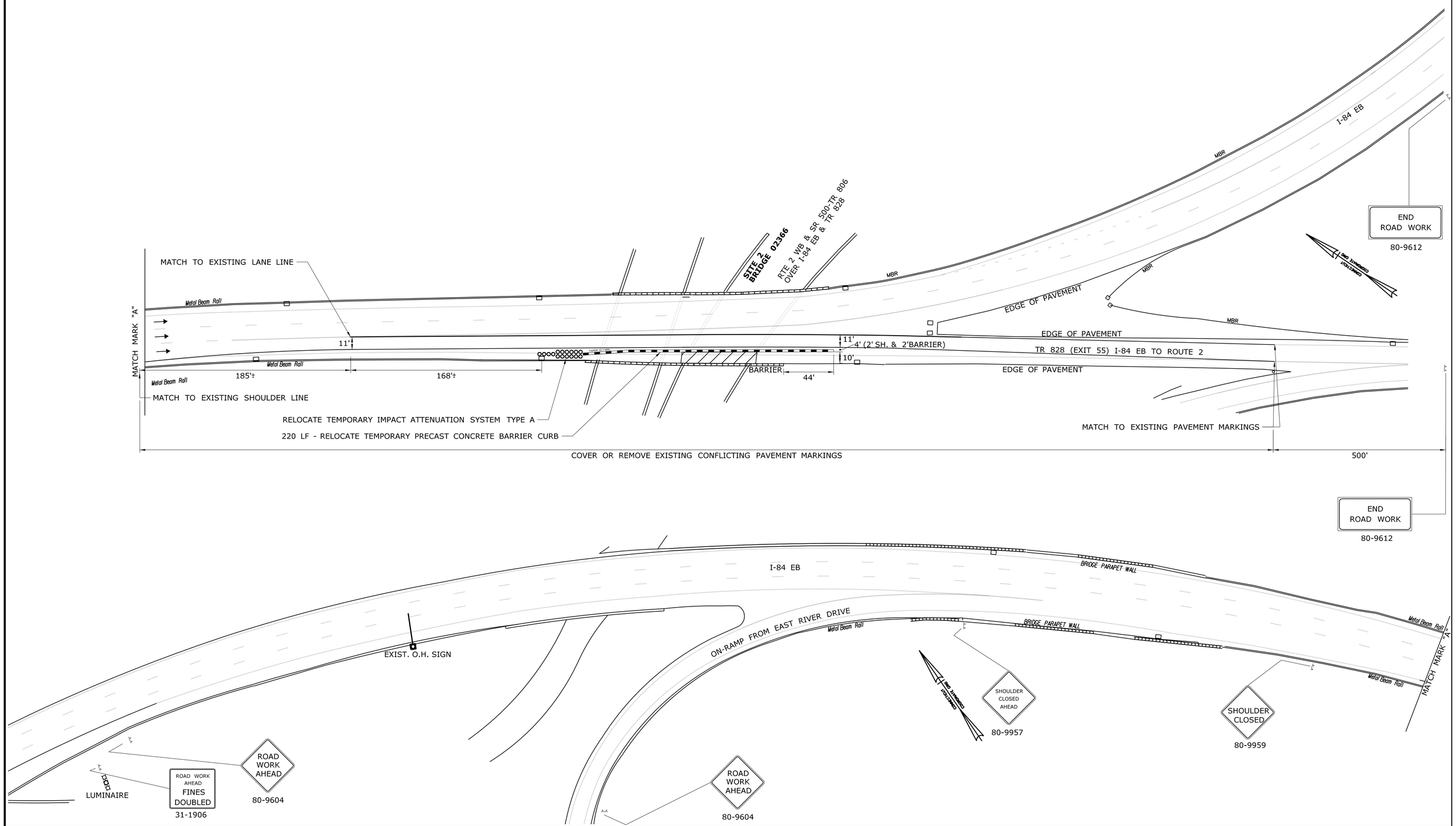

REV.	DATE	REVISION DESCRIPTION	SHEET NO.
-	-	-	-
-	-	-	-
-	-	-	-
-	-	-	-
-	-	-	-
-	-	-	-

THE INFORMATION, INCLUDING ESTIMATED QUANTITIES OF WORK, SHOWN ON THESE SHEETS IS BASED ON LIMITED INVESTIGATIONS BY THE STATE AND IS IN NO WAY WARRANTED TO INDICATE THE CONDITIONS OF ACTUAL QUANTITIES OF WORK WHICH WILL BE REQUIRED.

Plotted Date: 11/28/2012

DESIGNER/DRAFTER: **JAM/JAM**

CHECKED BY: **BFS**

SCALE IN FEET 0 40 80

SCALE 1"=40'

STATE OF CONNECTICUT
DEPARTMENT OF TRANSPORTATION

Filename: ...\TR_MSH_0171_0359_MPT-SITE 2.dgn

SIGNATURE/BLOCK: **OFFICE OF ENGINEERING**

APPROVED BY: Charles S. Hebert

PROJECT TITLE: **BRIDGE BEAM END AND BEARING REPAIR IN DISTRICT 1**

TOWN: **EAST HARTFORD**

DRAWING TITLE: **SITE 2 (BRIDGE #02366) MPT PLAN STAGE 2**

PROJECT NO. **171-359**

DRAWING NO. **MPT-2**

SHEET NO. **04.04**

NOTE:
COVER OR REMOVE EXISTING CONFLICTING PAVEMENT MARKINGS WITHIN THE LIMITS OF TEMPORARY PAVEMENT MARKINGS.

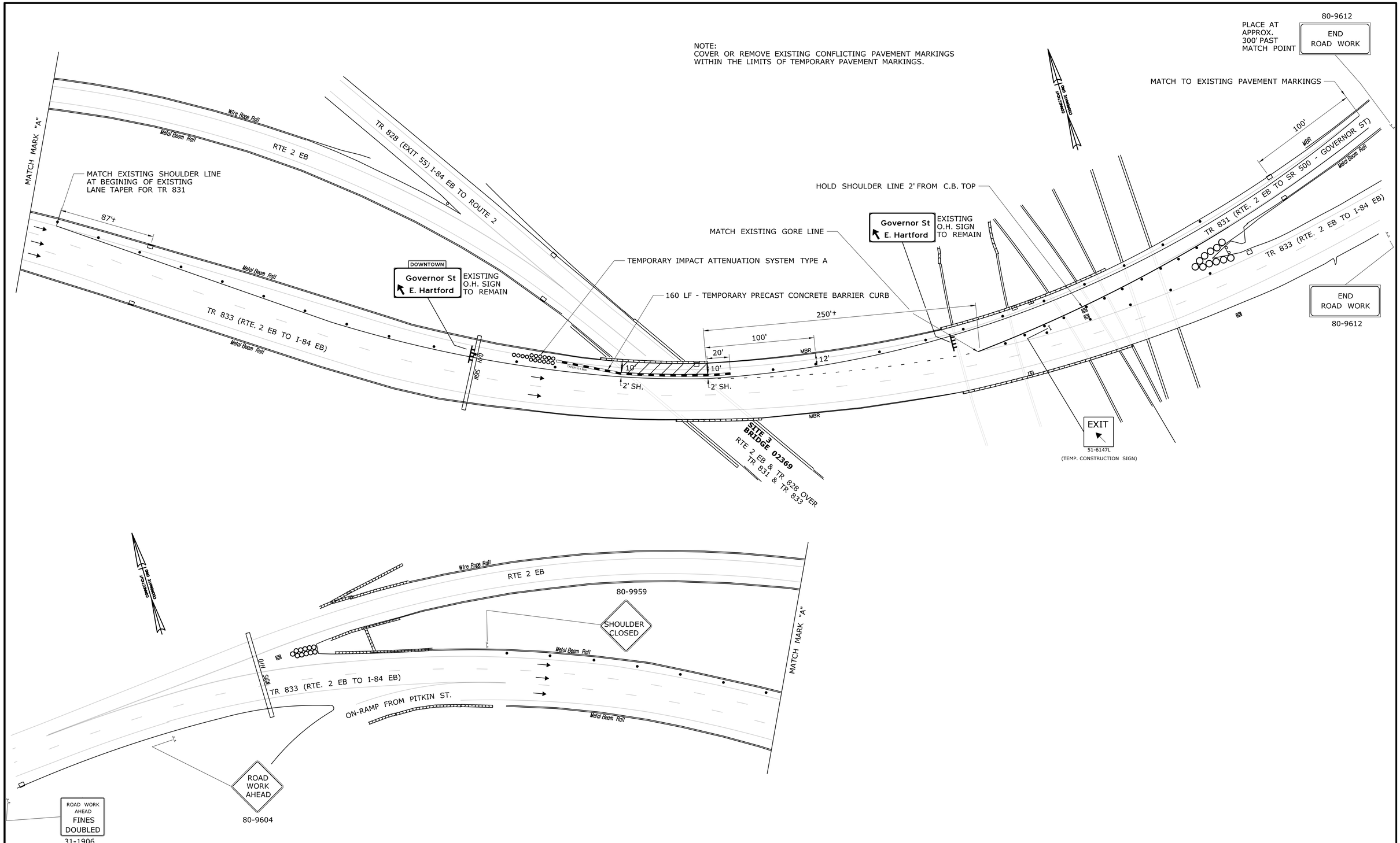

REV.	DATE	REVISION DESCRIPTION	SHEET NO.
-	-	-	-
-	-	-	-
-	-	-	-
-	-	-	-
-	-	-	-
-	-	-	-

THE INFORMATION, INCLUDING ESTIMATED QUANTITIES OF WORK, SHOWN ON THESE SHEETS IS BASED ON LIMITED INVESTIGATIONS BY THE STATE AND IS IN NO WAY WARRANTED TO INDICATE THE CONDITIONS OF ACTUAL QUANTITIES OF WORK WHICH WILL BE REQUIRED.

Plotted Date: 11/28/2012

DESIGNER/DRAFTER: JAM/JAM
CHECKED BY: BFS
SCALE IN FEET 0 40 80
SCALE 1"=40'

STATE OF CONNECTICUT
DEPARTMENT OF TRANSPORTATION

Filename: ...\TR_MSH_0171_0359_MPT-SITE 3.dgn

SIGNATURE/BLOCK:
OFFICE OF ENGINEERING
APPROVED BY:

PROJECT TITLE:
BRIDGE BEAM END AND BEARING REPAIR IN DISTRICT 1

TOWN: EAST HARTFORD

DRAWING TITLE:
SITE 3 (BRIDGE #02369) MPT PLAN STAGE 1

PROJECT NO. 171-359
DRAWING NO. MPT-3
SHEET NO. 04.05

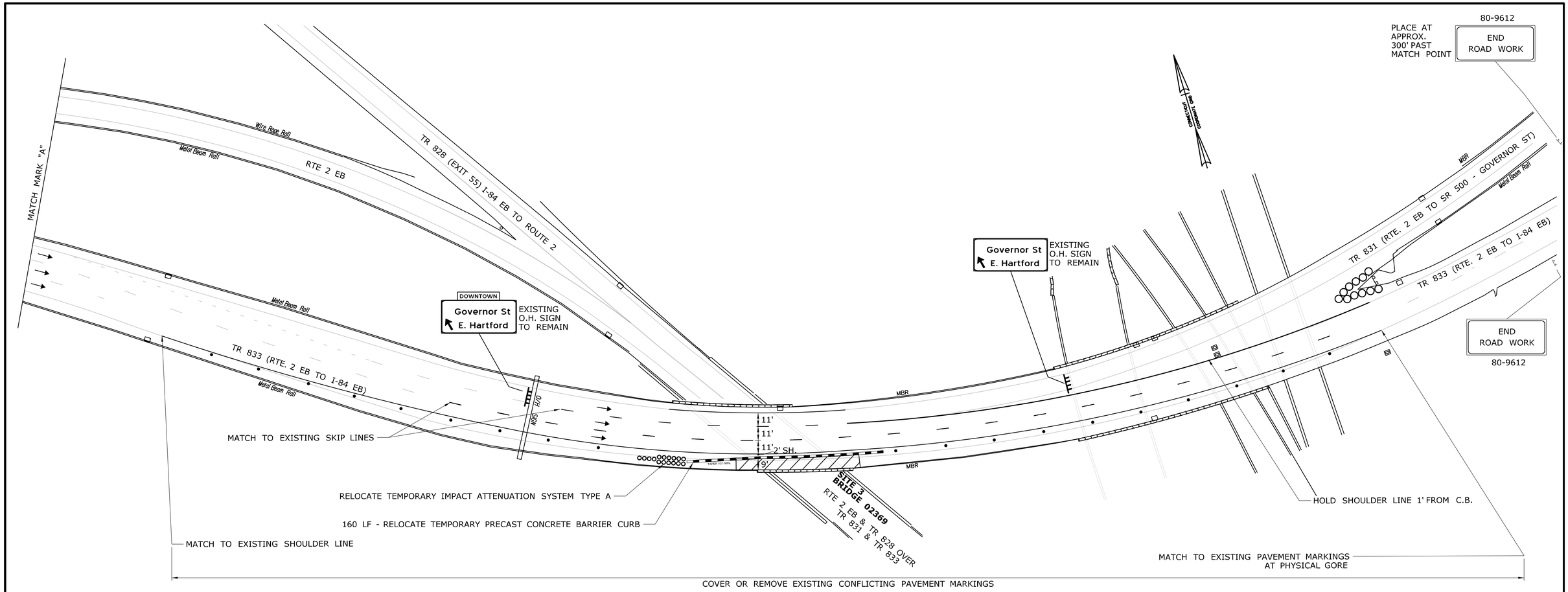

REV.	DATE	REVISION DESCRIPTION	SHEET NO.
-	-	-	-
-	-	-	-
-	-	-	-
-	-	-	-
-	-	-	-
-	-	-	-

THE INFORMATION, INCLUDING ESTIMATED QUANTITIES OF WORK, SHOWN ON THESE SHEETS IS BASED ON LIMITED INVESTIGATIONS BY THE STATE AND IS IN NO WAY WARRANTED TO INDICATE THE CONDITIONS OF ACTUAL QUANTITIES OF WORK WHICH WILL BE REQUIRED.

Plotted Date: 11/28/2012

DESIGNER/DRAFTER: **JAM/JAM**
CHECKED BY: **BFS**
SCALE IN FEET 0 40 80
SCALE 1"=40'

STATE OF CONNECTICUT
DEPARTMENT OF TRANSPORTATION

Filename: ...\TR_MSH_0171_0359_MPT-SITE 3.dgn

SIGNATURE/BLOCK: **OFFICE OF ENGINEERING**
APPROVED BY: Charles S. Hebert

PROJECT TITLE: **BRIDGE BEAM END AND BEARING REPAIR IN DISTRICT 1**

TOWN: **EAST HARTFORD**

DRAWING TITLE: **SITE 3 (BRIDGE #02369) MPT PLAN STAGE 2**

PROJECT NO. **171-359**
DRAWING NO. **MPT-4**
SHEET NO. **04.06**

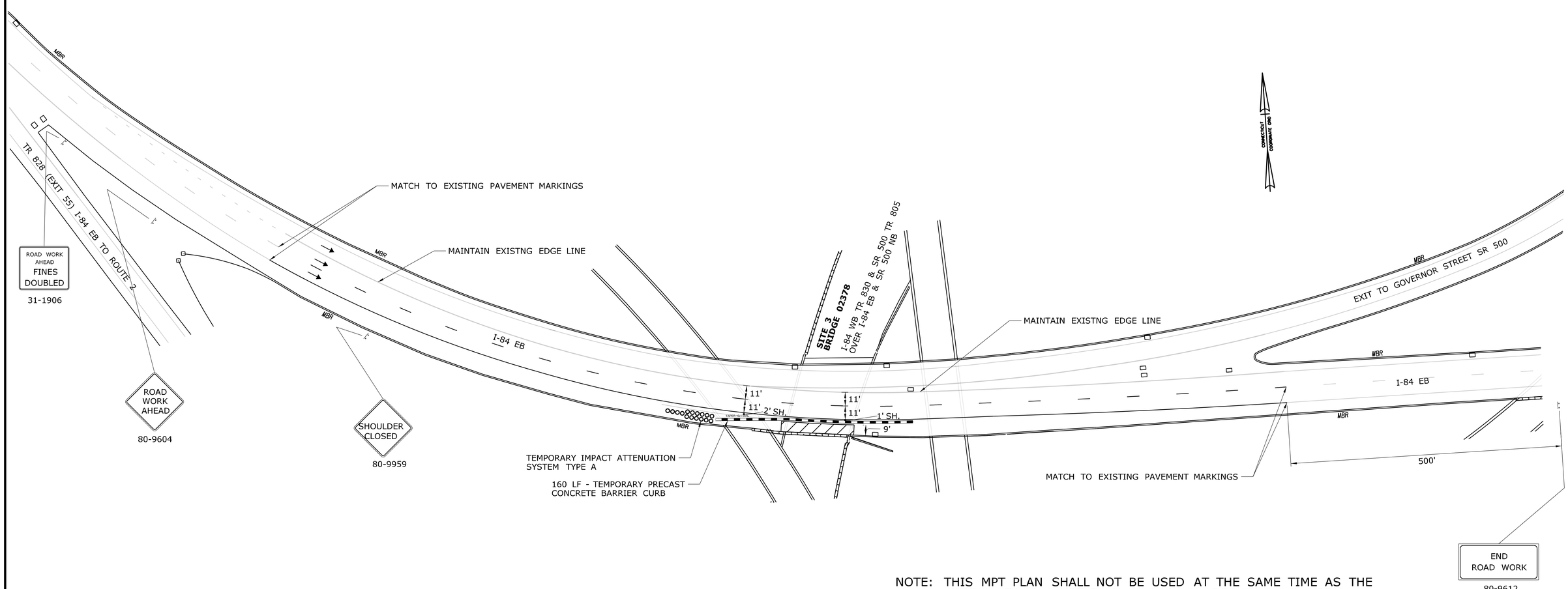

NOTE: THIS MPT PLAN SHALL NOT BE USED AT THE SAME TIME AS THE SITE 2 STAGE 1 MPT PLAN SHOWN ON DRAWING NO. MPT-1.

REV.	DATE	REVISION DESCRIPTION	SHEET NO.
-	-	-	-
-	-	-	-
-	-	-	-
-	-	-	-
-	-	-	-
-	-	-	-

THE INFORMATION, INCLUDING ESTIMATED QUANTITIES OF WORK, SHOWN ON THESE SHEETS IS BASED ON LIMITED INVESTIGATIONS BY THE STATE AND IS IN NO WAY WARRANTED TO INDICATE THE CONDITIONS OF ACTUAL QUANTITIES OF WORK WHICH WILL BE REQUIRED.

Plotted Date: 11/28/2012

DESIGNER/DRAFTER: **JAM/JAM**

CHECKED BY: **BFS**

SCALE IN FEET

0 40 80

SCALE 1"=40'

STATE OF CONNECTICUT
DEPARTMENT OF TRANSPORTATION

Filename: ...\TR_MSH_0171_0359_MPT-SITE 4.dgn

SIGNATURE/BLOCK: **OFFICE OF ENGINEERING**

APPROVED BY:

PROJECT TITLE:

BRIDGE BEAM END AND BEARING REPAIR IN DISTRICT 1

TOWN: **EAST HARTFORD**

DRAWING TITLE: **SITE 4 (BRIDGE #02378) MPT PLAN**

PROJECT NO. **171-359**

DRAWING NO. **MPT-5**

SHEET NO. **04.07**

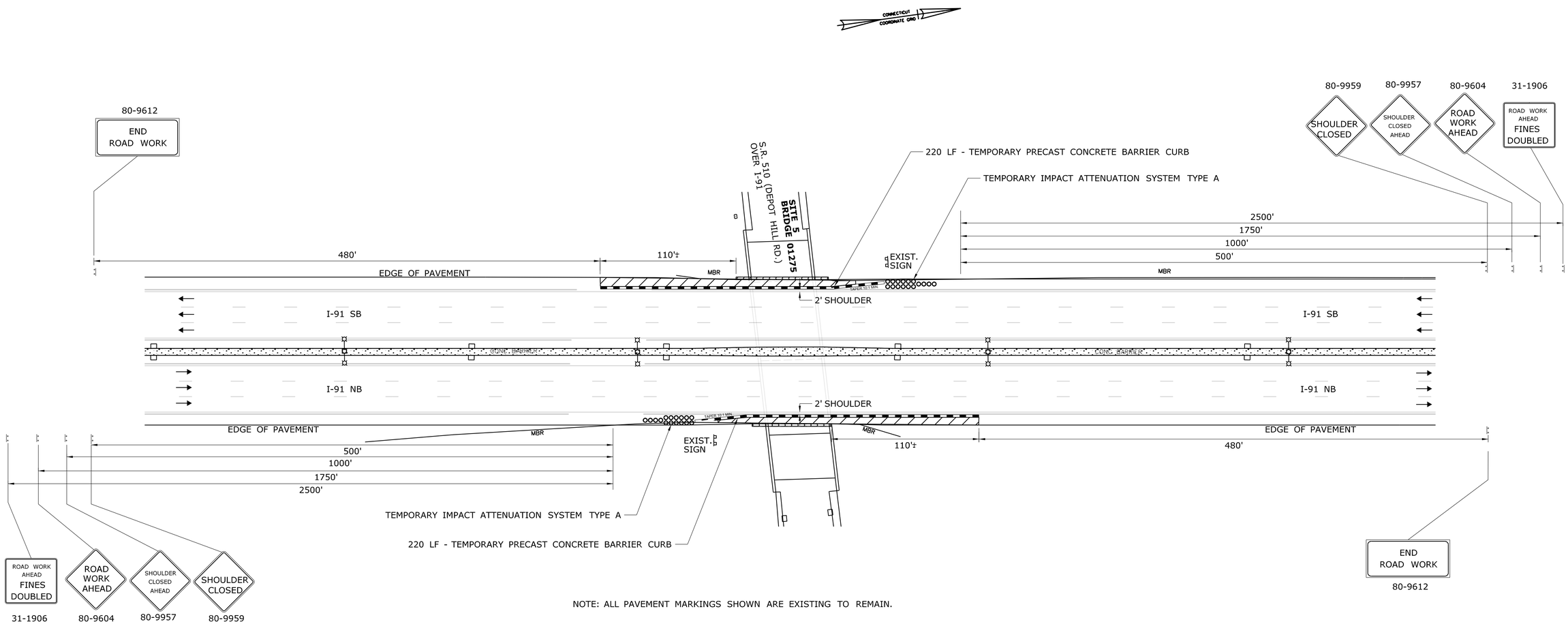

REV.	DATE	REVISION DESCRIPTION	SHEET NO.
-	-	-	-
-	-	-	-
-	-	-	-
-	-	-	-
-	-	-	-
-	-	-	-

THE INFORMATION, INCLUDING ESTIMATED QUANTITIES OF WORK, SHOWN ON THESE SHEETS IS BASED ON LIMITED INVESTIGATIONS BY THE STATE AND IS IN NO WAY WARRANTED TO INDICATE THE CONDITIONS OF ACTUAL QUANTITIES OF WORK WHICH WILL BE REQUIRED.

Plotted Date: 11/28/2012

DESIGNER/DRAFTER: **JAM/JAM**

CHECKED BY: **BFS**

SCALE IN FEET 0 40 80

SCALE 1"=40'

STATE OF CONNECTICUT
DEPARTMENT OF TRANSPORTATION

Filename: ...\TR_MSH_0171_0359_MPT-SITE 5.dgn

SIGNATURE/BLOCK: **OFFICE OF ENGINEERING**

APPROVED BY:

PROJECT TITLE: **BRIDGE BEAM END AND BEARING REPAIR DISTRICT 1**

TOWN: **ENFIELD**

DRAWING TITLE: **SITE 5 (BRIDGE #01275) MPT PLAN STAGE 1**

PROJECT NO. **171-359**

DRAWING NO. **MPT-6**

SHEET NO. **04.08**

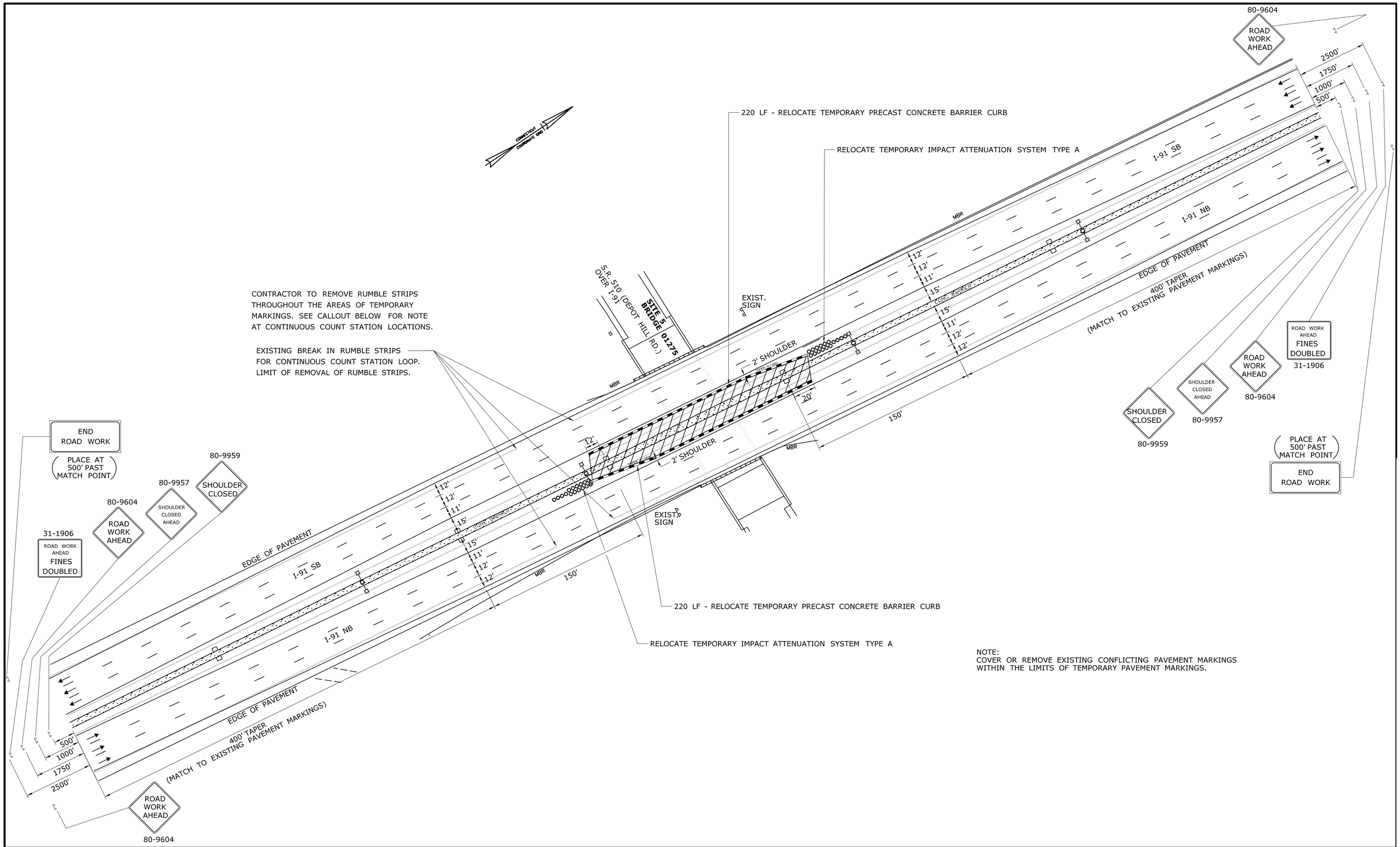

NOTE:
COVER OR REMOVE EXISTING CONFLICTING PAVEMENT MARKINGS WITHIN THE LIMITS OF TEMPORARY PAVEMENT MARKINGS.

REV.	DATE	REVISION DESCRIPTION	SHEET NO.
-	-	-	-
-	-	-	-
-	-	-	-
-	-	-	-
-	-	-	-
-	-	-	-

THE INFORMATION, INCLUDING ESTIMATED QUANTITIES OF WORK, SHOWN ON THESE SHEETS IS BASED ON LIMITED INVESTIGATIONS BY THE STATE AND IS IN NO WAY WARRANTED TO INDICATE THE CONDITIONS OF ACTUAL QUANTITIES OF WORK WHICH WILL BE REQUIRED.

Plotted Date: 11/28/2012

DESIGNER/DRAFTER: JAM/JAM
CHECKED BY: BFS
SCALE IN FEET 0 40 80
SCALE 1"=40'

STATE OF CONNECTICUT
DEPARTMENT OF TRANSPORTATION

Filename: ...\TR_MSH_0171_0359_MPT-SITE 5.dgn

SIGNATURE/BLOCK: OFFICE OF ENGINEERING
APPROVED BY:

PROJECT TITLE: BRIDGE BEAM END AND BEARING REPAIR DISTRICT 1

TOWN: ENFIELD

DRAWING TITLE: SITE 5 (BRIDGE #01275) MPT PLAN STAGE 2

PROJECT NO. 171-359
DRAWING NO. MPT-7
SHEET NO. 04.09

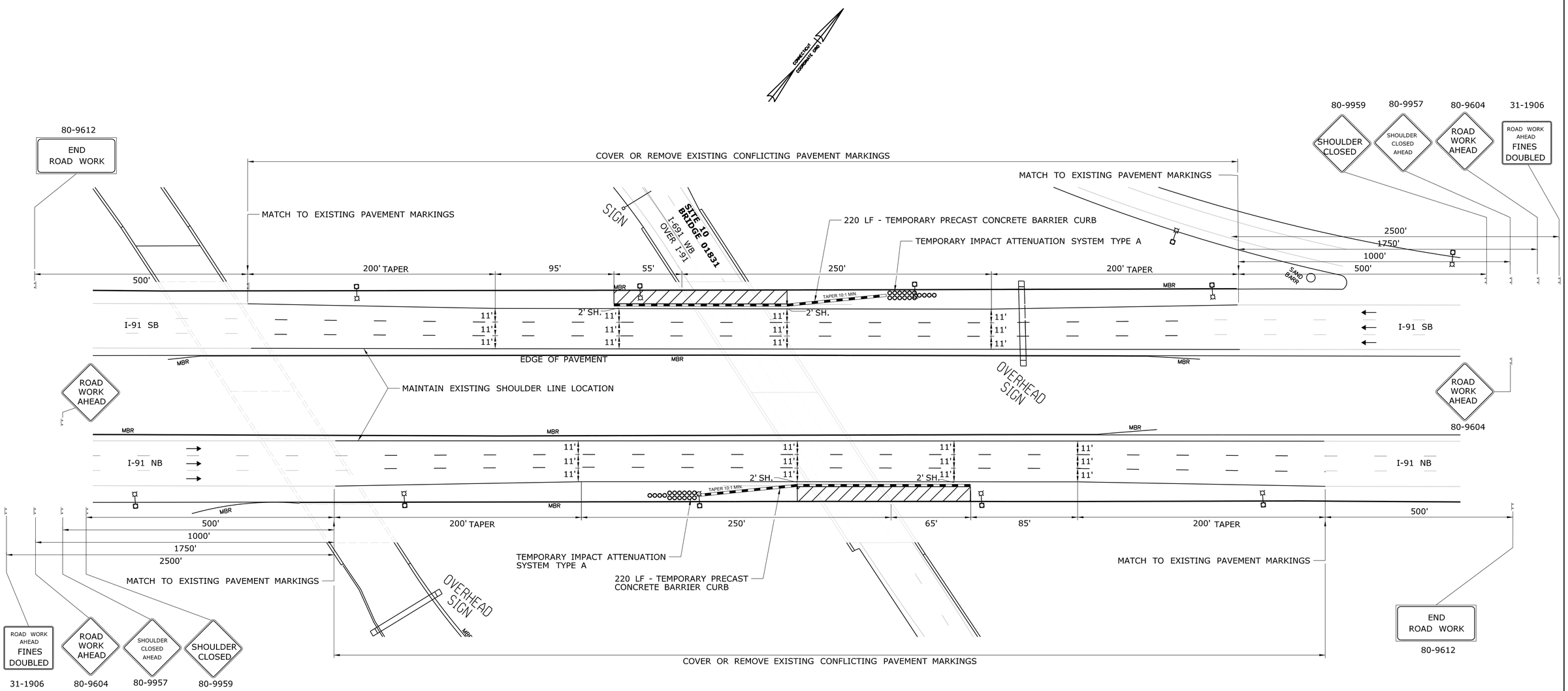

REV.	DATE	REVISION DESCRIPTION	SHEET NO.
-	-	-	-
-	-	-	-
-	-	-	-
-	-	-	-
-	-	-	-
-	-	-	-

THE INFORMATION, INCLUDING ESTIMATED QUANTITIES OF WORK, SHOWN ON THESE SHEETS IS BASED ON LIMITED INVESTIGATIONS BY THE STATE AND IS IN NO WAY WARRANTED TO INDICATE THE CONDITIONS OF ACTUAL QUANTITIES OF WORK WHICH WILL BE REQUIRED.

Plotted Date: 11/28/2012

DESIGNER/DRAFTER: **JAM/JAM**

CHECKED BY: **BFS**

SCALE IN FEET 0 40 80

SCALE 1"=40'

STATE OF CONNECTICUT
DEPARTMENT OF TRANSPORTATION

Filename: ...\TR_MSH_0171_0359_MPT-SITE 10.dgn

SIGNATURE/BLOCK: **OFFICE OF ENGINEERING**

APPROVED BY:

PROJECT TITLE: **BRIDGE BEAM END AND BEARING REPAIR DISTRICT 1**

TOWN: **MERIDEN**

DRAWING TITLE: **SITE 10 (BRIDGE #01831) MPT PLAN**

PROJECT NO. **171-359**

DRAWING NO. **MPT-8**

SHEET NO. **04.10**

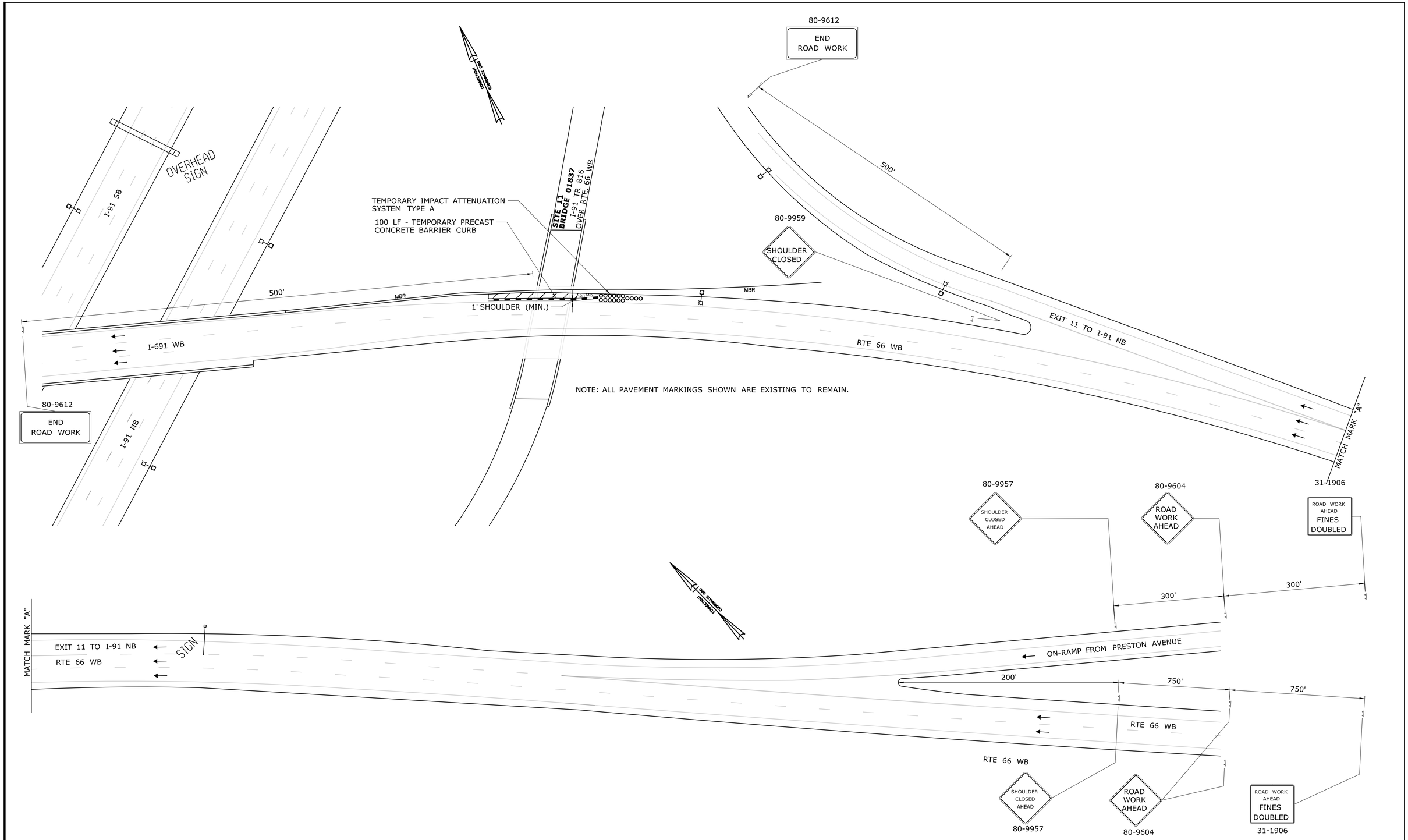

REV.	DATE	REVISION DESCRIPTION	SHEET NO.
-	-	-	-
-	-	-	-
-	-	-	-
-	-	-	-
-	-	-	-
-	-	-	-

THE INFORMATION, INCLUDING ESTIMATED QUANTITIES OF WORK, SHOWN ON THESE SHEETS IS BASED ON LIMITED INVESTIGATIONS BY THE STATE AND IS IN NO WAY WARRANTED TO INDICATE THE CONDITIONS OF ACTUAL QUANTITIES OF WORK WHICH WILL BE REQUIRED.

Plotted Date: 11/28/2012

DESIGNER/DRAFTER: **JAM/JAM**

CHECKED BY: **BFS**

SCALE IN FEET 0 40 80

SCALE 1"=40'

STATE OF CONNECTICUT
DEPARTMENT OF TRANSPORTATION

Filename: ...\TR_MSH_0171_0359_MPT-SITE 11.dgn

SIGNATURE/BLOCK: **OFFICE OF ENGINEERING**

APPROVED BY:

PROJECT TITLE: **BRIDGE BEAM END AND BEARING REPAIR DISTRICT 1**

TOWN: **MERIDEN**

DRAWING TITLE: **SITE 11 (BRIDGE #01837) MPT PLAN**

PROJECT NO. **171-359**

DRAWING NO. **MPT-9**

SHEET NO. **04.11**