CEE CONSULTING ENVIRONMENTAL ENGINEERS, INC.

Task 110 – Corridor Land Use Evaluation
Thirteen Parcels
I-95 West River Bridge Reconstruction
New Haven and West Haven, Connecticut

ConnDOT Assignment No. 100-4097
ConnDOT Project No. 0092-0522
CEE Project No. 110-028-00
December 19, 2000

Prepared for:

Mr. Michael Lonergan, P.E.
Environmental Compliance Manager
Bureau of Engineering and Highway Operations
State of Connecticut Department of Transportation
P.O. Box 317546 // 2800 Berlin Turnpike
Newington, CT 06131-7546

Prepared Under Subcontract for Consulting Environmental Engineers, Inc. by:

Marley Environmental, Inc.
361 Post Road West, No. 312 // P. O. Box 2060
Westport, Connecticut 06880

Subcontractor's Report Reviewed by:

Robert A. Stewart

Robert A. Stewart Ph.D., CPG
Vice President, Geologic Services

Consulting Environmental Engineers, Inc.
100 Shield Street
West Hartford, CT 06110
Telephone: (860) 953-0023 // Facsimile (860) 953-7407
E-mail: cee@cee.net

Limitations and Exceptions to Report

Task 110 –Corridor Land Use Evaluation
Thirteen Parcels
I-95 West River Bridge Reconstruction, New Haven and West Haven, Connecticut
ConnDOT Assignment No. 100-4097
ConnDOT Project No. 0092-0522
CEE Project #110-028-00

CEE performs its services with generally accepted practices of engineers, hydrogeologists and environmental consultants undertaking similar studies in the same locale and under similar circumstances and conditions. CEE's services are rendered without warranty, expressed, or implied.

CEE's findings and conclusions in this report are based on data, which may be interpreted differently by other individuals, and these different interpretations of the data may result in different conclusions.

Conditions observed by CEE during performance of the work for this report may differ from conditions that are observed at a later time.

Compliance with the recommendations presented in CEE's report does not warrant, guarantee or insure the client's compliance with local, state, and federal laws.

In performance of these services, CEE obtained information from local, state and federal government offices. CEE did not attempt to verify the accuracy, veracity or completeness of the information and CEE cannot be held liable for injuries or for any type of damages arising from its reliance on inaccurate or incomplete information provided by local, state or federal agencies.

This report has been prepared to aid ConnDOT in identifying and addressing environmental site conditions in the corridor associated with reconstruction of the West River Bridge and related interchanges on Interstate 95 in New Haven and West Haven, Connecticut. This report has been prepared for the sole benefit and use of ConnDOT, and may not be relied upon or used by any other person or entity without permission of CEE.

TASK 110
CORRIDOR LAND USE EVALUATION

ConnDOT Project No. 92-522

of

Thirteen Parcels
I-95 West River Bridge Reconstruction
New Haven/West Haven

Prepared For:

Connecticut Department of Transportation (ConnDOT)
Division of Environmental Compliance
P.O. Box 317546 // 2800 Berlin Turnpike
Newington, Connecticut 06131-7546

Under Subcontract With:

Consulting Environmental Engineers (CEE)
100 Shield Street
West Hartford, Connecticut 06110

21 November 2000

Martha Lemmon, P.E.
Principal

MARLEY ENVIRONMENTAL, INC.

1771 POST ROAD EAST, NO. 132
POST OFFICE BOX 2060
WESTPORT, CONNECTICUT 06880

TEL: (203) 831-0123
FAX: (203) 838-6410
E-MAIL: **marley@i-2000.com**

TABLE OF CONTENTS

Section **Page No.**

1.0 Introduction **1**
1.1 Project Description 1
1.2 Scope of Services 1

2.0 Land Use Evaluation **4**
2.1 Windshield Survey 4
2.2 Present and Former Land Use 4

3.0 Environmental Records Review **6**

4.0 Environmental Setting **7**

5.0 Conclusions and Recommendations **7**
5.1 High Risk Properties 8
5.2 Moderate Risk Properties 11

6.0 Limitations **11**

7.0 References **12**

List of Figures
Figure 1: Cell Location 2
Figure 2: Cell Schematic 3

List of Tables
Table 1: Site Risk Evaluation 9

List of Appendices
Appendix A: Metric Equivalents
Appendix B: Windshield Survey Forms
Appendix C: EDR Database Search
Appendix D: Sanborn Fire Insurance Maps

1.0 INTRODUCTION

At the request of Consulting Environmental Engineers, Inc. (CEE), Marley Environmental, Inc. (**MARLEY**) performed a Task 110 - Corridor Land Use Evaluation (Task 110) for the proposed superstructure replacement and widening of the West River Bridge (No. 00163) located in New Haven and West Haven, Connecticut (**Figure 1**). The objective of the Corridor Land Use Evaluation is to assess the potential for environmental risk associated with land use in the vicinity of the ConnDOT project, and to estimate the likelihood that project activities may encounter a discharge, spillage, or filtration of hazardous wastes, contaminated materials or other substances.

This Task 110 was conducted in accordance with **MARLEY**'s November 1997 agreement with CEE. This report was prepared by **MARLEY** solely for the use and benefit of ConnDOT and CEE. Its use is expressly controlled by the terms of the November 1997 agreement between the CEE and **MARLEY**. No other party shall have any right to use or rely on this document without prior written approval from ConnDOT, CEE and **MARLEY**.

1.1 Project Description

The land use evaluation, ConnDOT Project Number 92-522, involved reviewing properties that are within the proposed corridor reconstruction. One project cell was defined from site maps provided by the ConnDOT (**Figure 2**). The project cell is comprised of a bridge superstructure over the West River and northbound and southbound I-95 interchanges (Exits 44 and 45) located east of the West River bridge. Due to the bridge widening, impacts to the nearby on/off ramps are unavoidable. Since the ramps would be reconstructed, ConnDOT feels it is prudent to analyze whether improvements to traffic operations for I-95, Ella Grasso Boulevard (Route 10) and Kimberly Avenue (Route 745) are feasible by reconfiguring Interchanges 44 and 45.

The current I-95 southbound loop off-ramp is proposed to be eliminated. Access to the area will be provided by a typical diamond-type interchange located at Ella Grasso Boulevard. Ella Grasso Boulevard will then be extended to connect to Kimberly Avenue at the current location of the I-95 northbound on/off ramp termini. It is ConnDOT's goal to replace the I-95 bridge superstructure, reduce the need for bridge structures, and eliminate the difficult I-95 southbound on/of weave, while minimizing costs and impacts to area resources.

1.2 Scope of Services

The scope of services for this evaluation was to perform the following tasks for all parcels located within the cell. They include:

- Conduct a windshield survey of each parcel
- Review selected municipal land-use records
- Identify current and former land uses

FIGURE 1 - USGS LOCATION MAP

I-95 West River Bridge, New Haven/West Haven CT

SCALE 1:24 000

1 ½ 0 1 MILE

1000 0 1000 2000 3000 4000 5000 6000 7000 FEET

1 .5 0 1 KILOMETER

CONTOUR INTERVAL 10 FEET
NATIONAL GEODETIC VERTICAL DATUM OF 1929

QUADRANGLE LOCATION

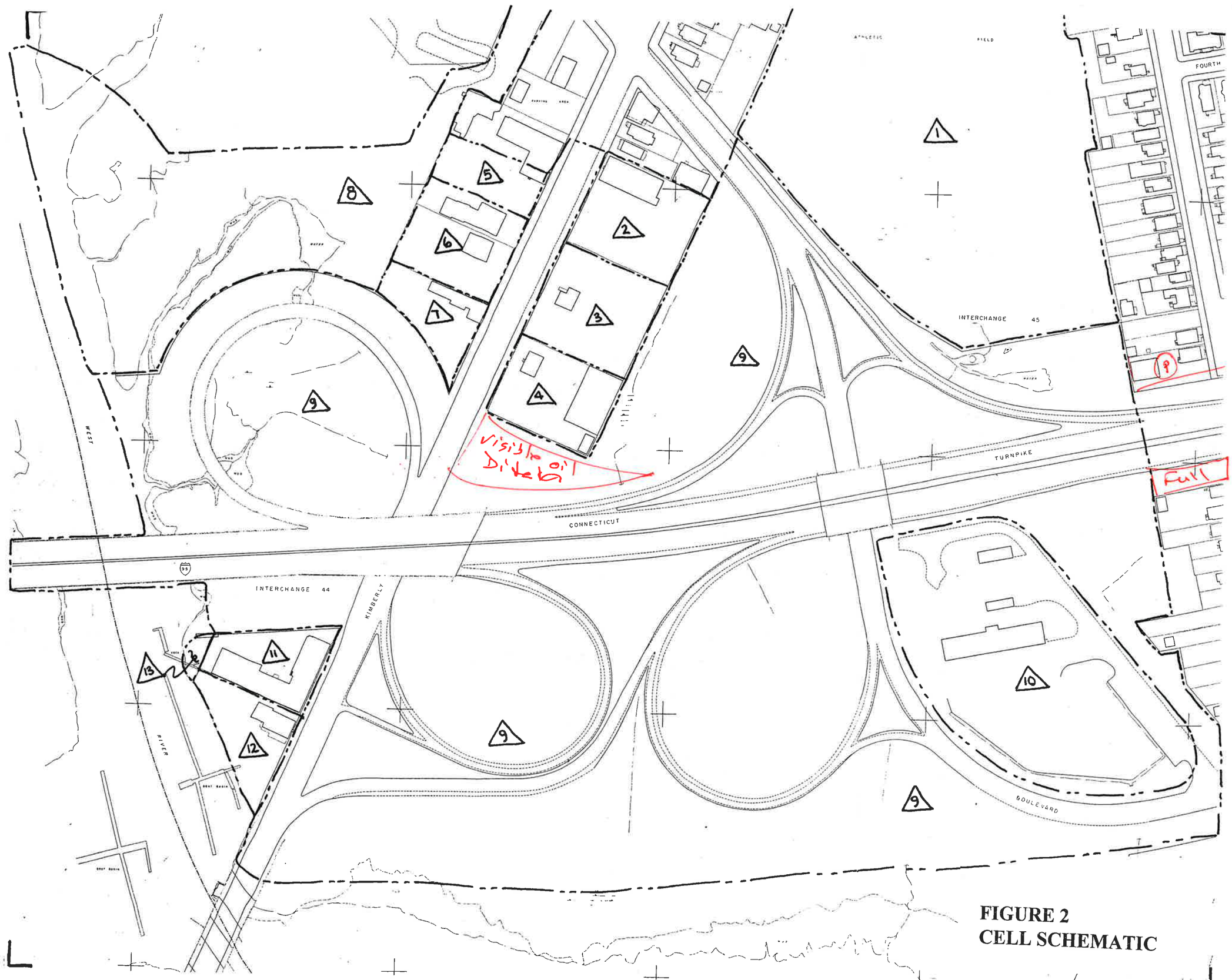

FIGURE 2
CELL SCHEMATIC

- Review selected Federal and State environmental lists
- Describe the environmental setting
- Identify and tabulate current and former ownership for each parcel
- Estimate the relative environmental risk associated with each parcel

Except where industry standard specific units are appropriate (i.e. underground storage tank volumes, well screen lengths building dimensions) quantities are presented in metric units and a table equivalent units is provided in **Appendix A**.

2.0 LAND USE EVALUATION

2.1 Windshield Survey

The windshield survey and local regulatory file review were conducted on Wednesday, 15 November 2000 and a State regulatory file review was performed Tuesday, 21 November 2000. Completed Windshield Survey Forms are included in **Appendix B**.

The site surveys were conducted from within a vehicle on adjacent streets or other nearby public properties as direct access to private property was not prearranged. Commercial properties open to public access were generally surveyed from within the vehicle from on-site parking areas.

Due to the inherent limitations of this form of investigation, the survey is limited to visible exterior portions of each parcel and may not include all site environmental concerns. Present land uses and observations noted during the windshield survey for each parcel are presented in the following section.

2.2 Present and Former Land Use

This cell currently consists of 13 parcels. Present and former land use for each parcel in the cell were evaluated based on information collected during the windshield survey, assessors maps, CT DEP aerial photographs (1965, 1970, 1975, 1980, 1985, 1990 and 1995), United States Geological Survey (USGS) topographic maps (1967 and photorevised in 1984), and Sanborn fire insurance maps (1923, 1924, 1950, 1951, and 1973). Land use within the cell is comprised of commercial parcels. Each parcel is referenced by its address and the City of New Haven's Tax Assessor's designation (denoted as *Map/Block/Lot*) throughout this report. A description of each parcel's present and former discernable land uses are presented below.

- **Parcel No. 1 - N/N Ella Grasso Boulevard (Map 268/Block 0015/Lot 01500):** The parcel has always been a playground and baseball field owned and maintained by the City of New Haven Parks Department.

- **Parcel No. 2 - 254 Kimberly Avenue (Map 268 /Block 0016/Lot 00300):** A Dairy Queen (circa 1968) and a brick single story mixed retail building (circa pre-1951) currently occupies this parcel owned by Roban Realty, Inc. Sanborn maps indicate the older brick building was once a private truck/auto garage.

- **Parcel No. 3 - 272/280 Kimberly Avenue (Map 269/Block 0016/Lot 00200):** A McDonalds fast food restaurant (circa 1973) currently occupies this parcel owned by Franchise Realty Interstate. Aerial photographs indicate the site was at one time an unpaved truck parking lot prior to 1973.

- **Parcel No. 4 - 294/296 Kimberly Avenue (Map 269/Block 0016/Lot 00100):** The Long Wharf Auto Body and Repair currently occupies this parcel owned by Juliano's Long Wharf LLC. There is a 3-story brick office (circa 1930) and single story shop (circa 1940) on site. Auto and truck wreckers were observed on the parcel. The 1951 - 1973 Sanborn maps denotes the single story structure was once used for motor freight storage.

- **Parcel No. 5 - 255 Kimberly Avenue (Map 268/Block 0017/Lot 00600):** A Dunkin Donuts fast food restaurant (circa 1983) currently occupies this parcel owned by Peter and Dalia Pacheco. Sanborn maps and aerial photos dated prior to 1985 show a different structure which is reported to have stored used building materials.

- **Parcel No. 6 - 267 Kimberly Avenue (Map 268/Block 0017/Lot 00700):** The Catapano Body Shop (circa 1951) currently occupies this parcel owned and operated by Catapano Brothers, Inc. Sanborn maps dated prior to 1951 show a different structure [denoted as a store] on the parcel.

- **Parcel No. 7 - 317 Kimberly Avenue (Map 269/Block 0017/Lot 00800):** Mike's Auto and Abel Auto, a used car sales lot, currently occupies this parcel owned by Kimberly Realty Co. Gas pumps denoted on the tax assessors map indicates the site may have been a gasoline service station at one time (circa 1965); the presence of fuel tanks is unknown. According to the 1951 Sanborn map the Merberg Wrecking Corporation once occupied the parcel.

- **Parcel No. 8 - N/N Ella Grasso Boulevard (Map 268/Block 0017/Lot 00101):** The parcel which appears to be an automotive junk yard is currently owned by Andrew and Virginia Catapano. Aerial photographs indicate cars and other heavy machinery has littered the parcel since prior to 1970.

- **Parcel No. 9 - I-95 Highway and Exit 44/45 On/Off Ramps (Map 269/Block 1400):** This parcel, comprised of the Interstate-95 West River Bridge and NB/SB Interchanges 44 and 45, are owned and maintained by the Conn DOT. Sanborn maps indicate the road and interchanges were constructed some time after 1950. The 1995 aerial photograph shows a lot of truck traffic and a considerable amount of disturbed soils in the vicinity of the Exit 45 NB on ramp.

- **Parcel No. 10 - N/N Ella Grasso Boulevard (Map 269/Block 1400/Lot 00100):** This parcel has been the ConnDOT Salt Storage and Maintenance Facility (No. 56) since it's construction in 1950. According to assessors maps and site inspection reports, the facility has gasoline storage tanks on site. In 1977, a leaking gasoline tank was discovered and replaced.

- **Parcel No. 11 - 345 Kimberly Avenue (Map 271/Block 0017/Lot 00900):** This vacant parcel is currently owned and occupied by The City Point Yacht Club, Inc., a private boat club and marina. The lot is currently used to dry dock boats for seasonal storage. The 1965 - 1980 aerial photos show a large structure with what appears to be tractor trailers parked on site. The 1986 and 1990 aerial photo shows what could be a gasoline station and/or convenience store. According to CT DEP records, Getty Petroleum filed a Form III for the property (reported in EDR database report as 331 Kimberly Ave) on 30 September 1993.

- **Parcel No. 12 - 355 Kimberly Avenue (Map 271/Block 0017/Lot 01000):** The parcel and it's single story bar/grill (circa 1930) is currently owned and operated by The City Point Yacht Club, Inc., a private boat club and marina. The majority of the parcel is an asphalt paved parking lot. Although not observed, it is presumed the facility has diesel fuel holding tanks on site to fuel the member's boats.

- **Parcel No. 13 - N/N Kimberly Avenue (Map 271/Block 0017/Lot 00901):** This small tract of land is currently owned and occupied by The City Point Yacht Club, Inc., a private boat club.

3.0 ENVIRONMENTAL RECORDS REVIEW

To identify sites with potential environmental concerns in and around the cell, **MARLEY** reviewed published environmental database files maintained by the United States Environmental Protection Agency (USEPA) as obtained by Environmental Data Resources, Inc. including, among others: the Comprehensive Environmental Response, Compensation and Liability Information System (CERCLIS); the National Priority List (NPL); the Resource Conservation and Recovery Act - Hazardous Waste Data Management System (RCRA); and Emergency Response Notification System (ERNS). **MARLEY** also reviewed database files maintained by the Connecticut Department of Environmental Protection (CT DEP) as obtained by EDR including: Underground Storage (UST), Leaking Underground Storage Tanks (LUST), Oil and Chemical Spills, Leachate and Waste Water Discharge Inventory (LWDS), Property Transfer Act Filings, State Hazardous Waste Sites (SHWS), List of Landfills and Transfer Stations (SWF/LF), Former Manufactured Gas (Coal Gas) Sites (EDR 2000). The database review revealed three parcels in the cell which may pose an environmental concern:

- **Parcel No. 9 - I-95 Highway and Exit 44/45 On/Off Ramps (Map 269/Block 1400):** According to the CT DEP Spills database, a diesel fuel spill occurred during a motor vehicle accident on 29 November 1994 at the SB Exit 45; approximately 10 gallons of diesel fuel was released. A second diesel fuel spill [quantity unknown] occurred during a motor vehicle accident

on 20 October 1996 at the end of NB Interchange 44 and Kimberly Avenue. Fuel was reportedly released to a surface water body.

- **Parcel No. 10 - N/N Ella Grasso Boulevard (Map 269/Block 1400/Lot 00100):** According to the EDR report, this facility is on the CT DEP's Leachate and Waste Water Discharge Inventory. Inclusion in this inventory was triggered by the presence of an active salt storage building, and a gasoline leak discovered in 1977.

- **Parcel No. 11 - 345 Kimberly Avenue (Map 271/Block 0017/Lot 00900):** According to CT DEP records, three gasoline USTs installed in April 1966 were permanently removed from service in November 1990. In February 1993, gasoline constituents were discovered in the groundwater during a Phase II subsurface investigation by a prospective buyer. And on 30 September 1993, Getty Petroleum filed a Form III (site is reported in EDR database report as 331 Kimberly Ave) for the property.

4.0 ENVIRONMENTAL SETTING

The cell is part of the Hartford Basin of the Newark (Rift Valley) Terrane of the Connecticut's Central Lowlands consisting of New Haven Arkose, a reddish, poorly sorted arkose (Rogers 1985). Site overburden in the vicinity of the West River bridge consists of artificial fill (0 - 10 feet below grade), salt marsh deposits (10 - 44 feet bg), sand (44 - 51 feet) and fines (51 - 260 feet bg) (Stone et al. 1992).

The current topography of the subject cell is relatively level at 0 -10 feet above mean sea level (USGS 1967). Based on local topography and regional drainage patterns, groundwater flow within the cell is anticipated to be west toward the West River, and south toward the New Haven Harbor.

Hydrographically, the property is located along the West River, which discharges to the Long Island Sound. The CT DEP classifies the West River as C. The CT DEP classifies the groundwater beneath the cell as GB. The GB classification indicates that the groundwater is not suitable for direct human consumption without treatment. According to Municipal records, all parcels within the cell are serviced by public drinking water.

5.0 CONCLUSIONS AND RECOMMENDATIONS

For the purpose of this evaluation, each parcel within the cell has been assigned a relative risk rating of low, moderate or high. Each parcel's level of risk is based on the likelihood that project activities could encounter a discharge, spillage, uncontrolled loss, seepage or filtration of hazardous wastes, contaminated materials or other substances.

Parcels with ***low risk*** potentials currently do not exhibit visible evidence of conditions that would

suggest an environmental concern, and present and past land uses do not indicate the potential for encountering hazardous substances. Parcels identified as a ***moderate risk*** include those sites suspected of present and former activities, which involve the use, storage, and/or disposal of chemicals, petroleum products, or other hazardous materials. The designation of ***high risk*** is assigned to those parcels where conditions or activities known to involve hazardous materials are present, where historical land use indicates a high probability of environmental concern, where environmental concerns were identified in windshield survey or environmental records review, or where no information could be found associated with the parcel. The designation of high risk is also given to a parcel if information cannot be located. A review of each parcel's past and present uses and raking of relative risk are presented in **Table 1**, provided at the end of this report.

5.1 High Risk Properties

MARLEY recommends Task 120 Preliminary Site Evaluations on ten high risk parcels for the following reasons:

- **Parcel No. 2 - 254 Kimberly Avenue (Map 268 /Block 0016/Lot 00300):** Parcel is considered a high risk due to undocumented use as a private truck/auto garage during the 1950's.

- **Parcel No. 4 - 294/296 Kimberly Avenue (Map 269/Block 0016/Lot 00100):** Parcel is considered a high risk due to historical use as an auto body shop.

- **Parcel No. 6 - 267 Kimberly Avenue (Map 268/Block 0017/Lot 00700):** Parcel is considered a high risk due to historical use as an auto body shop.

- **Parcel No. 7 - 317 Kimberly Avenue (Map 269/Block 0017/Lot 00800):** Parcel is considered a high risk due to suspected use as a gasoline station, and former use by a wrecking contractor.

- **Parcel No. 8 - N/N Ella Grasso Boulevard (Map 268/Block 0017/Lot 00101):** Parcel is considered high risk due to long term use as a junk yard.

- **Parcel No. 9 - I-95 Highway and Exit 44/45 On/Off Ramps (Map 269/Block 1400):** Parcel is considered high risk due to reported spills and close proximity to other high risk parcels.

- **Parcel No. 10 - N/N Ella Grasso Boulevard (Map 269/Block 1400/Lot 00100):** Parcel is considered high risk due to reported gasoline LUST, and ongoing use as a DOT maintenance garage.

- **Parcel No. 11 - 345 Kimberly Avenue (Map 271/Block 0017/Lot 00900):** Parcel is considered high risk due to former use as a gasoline service station.

Table 1
Task 110 Corridor Land Use Evaluation
I-95 West River Bridge
New Haven & West Haven, Connecticut

Parcel No.	Street Address	Map	Block	Lot	Current Owner	SIC Code	Property Use and Environmental Concerns	Potential Risk
1	N/N Ella Grasso Blvd.	268	0015	01500	New Haven Parks Dept	7999	Currently a playground and baseball field. No environmental concerns observed.	Low
2	254 Kimberly Ave.	268	0016	00300	Roban Realty, Inc.	7622 5812	Improvements currently used for retail and fast food restaurant (Dairy Queen). Older structure formerly a private auto and truck garage.	High
3	272/280 Kimberly Ave.	269	0016	00200	Franchise Realty Interstate	5812	Currently a fast food restaurant (McDonalds). Site was an unpaved truck lot prior to 1973.	Moderate
4	294/296 Kimberly Ave.	269	0016	00100	Julianos Long Wharf LLC	7532 7538	Currently an automotive repair and body shop (Long Wharf Auto Body & Repair). Motor freight storage facility prior to 1973.	High
5	255 Kimberly Ave.	268	0017	00600	Peter & Dalia Pacheco	5812	Currently a fast food restaurant (Dunkin Donuts). Different structure on site prior to 1985, which reportedly stored housed building materials.	Moderate
6	267 Kimberly Ave.	268	0017	00700	Catapano Brothers Inc.	7532 7538	Currently an automotive repair and body shop (Catapano Body Shop). A small store front existed on site prior to 1951.	High
7	317 Kimberly Ave.	269	0017	00800	Kimberly Realty Co.	5599	Currently a used car sales lot (Mike's Auto // Able Auto). Former occupants include a wrecking contractor and gasoline service station.	High
8	N/N Ella Grasso Blvd.	268	0017	00101	Andrew & Virginia Catapano	7521	Currently an undeveloped and unpaved lot used to park/stage what appears to be abandoned cars and car parts.	High

Table 1 - Continued
Task 110 Corridor Land Use Evaluation
I-95 West River Bridge
New Haven & West Haven, Connecticut

Parcel No.	Street Address	Map	Block	Lot	Current Owner	SIC Code	Property Use and Environmental Concerns	Potential Risk
9	I-95 Interchange	269	1400	----	State of Connecticut	------	Currently the I-95 West River Bridge, and NB/SB Interchanges 44 and 45. History of spills due to motor vehicle accidents.	High
10	N/N Ella Grasso Blvd.	269	1400	00100	State of Connecticut	------	Currently a ConnDOT maintenance garage (circa 1950). History of a leaking gasoline tank on site.	High
11	345 Kimberly Ave.	271	0017	00900	The City Point Yacht Club, Inc.	4493 7997	Currently a private boat club, marina, and boat storage facility. Formerly a gasoline service station.	High
12	355 Kimberly Ave.	271	0017	01000	The City Point Yacht Club, Inc.	4493 7997	Currently a private boat club, marina, and boat storage facility.	High
13	N/N Kimberly Ave.	271	0017	00901	The City Point Yacht Club, Inc.	4493 7997	Currently a private boat club, marina, and boat storage facility.	High

- **Parcel No. 12 - 355 Kimberly Avenue (Map 271/Block 0017/Lot 01000):** Parcel is considered high risk due to historical use and close proximity to other high risk properties.

- **Parcel No. 13 - N/N Kimberly Avenue (Map 271/Block 0017/Lot 00901):** Parcel is considered high risk due to historical use and close proximity to other high risk properties.

5.2 Moderate Risk Properties

MARLEY recommends Task 120 Preliminary Site Evaluations on these two moderate risk sites for the following reasons:

- **Parcel No. 3 - 272/280 Kimberly Avenue (Map 269/Block 0016/Lot 00200):** Parcel is considered a moderate risk due to its close proximity to adjacent high risk parcels.

- **Parcel No. 5 - 255 Kimberly Avenue (Map 268/Block 0017/Lot 00600):** Parcel is considered a moderate risk due to its close proximity to adjacent high risk parcels.

6.0 LIMITATIONS

MARLEY performs its services with generally accepted practices of engineers and environmental consultants undertaking similar studies in the same locale and under similar circumstances and conditions. **MARLEY**'s services are rendered without warranty, expressed or implied. **MARLEY**'s findings and conclusions in this report are based on data, which may be interpreted differently by other individuals, and these different interpretations of the same may result in different conclusions. For example, conditions observed by **MARLEY** during the performance of an environmental site assessment may differ from conditions that are observed at a later date. Compliance with the recommendations presented in **MARLEY**'s report does not warrant, guarantee or insure the client's compliance with Local, State and Federal laws.

In performance of these services, **MARLEY** obtained information from Local, State and Federal government offices. **MARLEY** did not attempt to verify the accuracy, veracity or completeness of the information, and **MARLEY** cannot be held liable for injuries or for any type of damages arising from its reliance or inaccurate or incomplete information provided by Local, State or Federal agencies.

7.0 REFERENCES

EDR 2000. Environmental Data Resources, Inc. I-95 West River Bridge, West Haven and New Haven, Connecticut. 21 November 2000.

Lemmon 2000a. Windshield survey of cell, West Haven and New Haven, New Haven County, Connecticut by Martha Lemmon of Marley Environmental, Inc. on Wednesday 15 November 2000.

Lemmon 2000b. (Martha Lemmon). Limited search of various Connecticut Department of Environmental Protection Files including: Aerial Photographs, Property Transfers, Hazardous Waste Management (Oil and Chemical Spills, State RCRA, Solid Waste, and Underground Storage Tanks), Air Management, Water Management, and Natural Resources. Files reviewed Tuesday, 21 November 2000.

Rodgers, J. 1985. "Bedrock Geological Map of Connecticut." Connecticut Department of Environmental Protection, Geological and Natural History Survey.

Stone, R.J. et al 1992. "Surficial Materials Map of Connecticut." Connecticut Department of Environmental Protection, Geological and Natural History Survey.

USGS 1967. United States Geological Survey, New Haven CT Quadrangle, 7.5 minute series (Photorevised 1984).

APPENDIX A

METRIC EQUIVALENTS

METRIC EQUIVALENTS

Metric Lengths

1 millimeter (mm)			=	0.03937 in.		
10 millimeters	=	1 centimeter (cm)	=	0.3937 in.		
10 centimeters	=	1 decimeter	=	3.937 in.		
10 decimeters	=	1 meter (m)	=	3.28 feet	=	1.093611 yd.
10 meters	=	1 dekameter	=	10.93611 yd.		
100 meters	=	1 hectometer	=	109.3611 yd.		
1000 meters	=	1 kilometer	=	0.62137 miles		
1 inch	=	2.54 centimeters				
1 foot	=	0.3048 meters				
1 yard	=	0.914401 meters				
1 mile	=	1.609347 kilometers				

Metric Volumes and U.S. Equivalents

1000 cu. millimeters	=	1 cu. centimeter	=	0.06102 cu. in.
1000 cu. centimeters	=	1 cu. decimeter		
1000 cu. decimeter	=	1 cu. meter (stere)	=	1.3097 cu. yds or 35.314 cu. ft.
1 cu. inch	=	16.387 cu. centimeters		
1 cu. foot	=	0.028317 cu. meters		
1 cu. yard	=	0.7646 cu. meters		

Metric Areas and U.S. Equivalents

100 sq. millimeters	=	1 sq. centimeter (sq. cm.)		
100 sq. centimeters	=	1 sq. decimeter	=	15.5 sq. in.
100 sq. decimeters	=	1 sq. meter (centare)	=	1.196 sq. yds.
100 sq. meters	=	1 are	=	119.6 sq. yds.
10,000 sq. meters	=	1 hectare	=	2.47103 acres
100 hectares	=	1 sq. kilometer	=	0.38610 sq. mi.
1 sq. inch	=	6.45165 sq. centimeters		
1 sq. foot	=	9.290034 sq. decimeters		
1 sq. yard	=	0.836131 sq. meters		
1 acre	=	0.40469 hectares		
1 sq. mile	=	2.59 sq. kilometers	=	259 hectares

APPENDIX B

WINDSHIELD SURVEY FORMS
AND
ASSESSOR'S CARDS

1

Street Address: N/N Ella Grasso Blvd., NEW HAVEN Date: 20 NOV 2000
CEE Project: _____ DOT Assignment: _____ DOT Project: 92-522
Cell: _____ Parcel: 1 Map/Block/Lot: 268/0015/01500

PROPERTY OWNERS: City of New Haven - Parks Dept.

CURRENT TENANTS: Athletic Field

LAND USE INFORMATION:

Commercial: ____Dry Cleaner ____Gas Station ____Furniture Stripper ____Vehicle Body Repairs

Other (not specified): _____

Industrial: ____Metal Finishing ____Machine Shop ____Textiles ____Warehouse

Other (not specified): _____

Residential: ____Single Family ____Multi Family ____Apartments

Other: Retail (specify): _____ ____Paved parking ____Utility

____Agricultural X Municipal ____Undeveloped ____Vacant
Athletic Field

MATERIALS STORAGE:

OHM (number and type of containers, contents): _____

Vehicles Equipment Debris Other: _____

ORIGINAL/FORMER USES:

Period (years): ~1923 Tenant/Use: 1923 Sanborn map shows a park
Period (years): _____ Tenant/Use: _____

BUILDING DESCRIPTION (circle all that apply):

~~Bldg A~~: Use: _____ Year Built: _____ Number of Stories: _____

WF CB BR Slab Foundation/Basement Other: _____

~~Bldg B~~: Use: _____ Year Built: _____ Number of Stories: _____

WF CB BR Slab Foundation/Basement Other: _____

~~General~~ Comments (peeling paint, friable insulation, etc.): _____

UTILITIES (circle all that apply and indicate number where appropriate):

Evidence of Tanks: ____Fill Pipes ____Vent Pipes ____UST ____AST (interior or exterior)

Gas (meter, road cap, other) Manholes (storm sewer, sanitary sewer, septic, water)

Transformers (pole, pad) Evidence of Subsurface Disposal (vents, rural area): _____

Other (pipelines, aqueducts, etc.): _____

COMMENTS: _____

Street Address: 254 KIMBERLY AVE, NEW HAVEN Date: 20 NOV 2000
CEE Project: _____ DOT Assignment: _____ DOT Project: 92-522
Cell: _____ Parcel: 2 Map/Block/Lot: 268/0016/00300

PROPERTY OWNERS: ROBIN REALTY, INC.

CURRENT TENANTS: Dairy Queen and mixed retail bldg.

LAND USE INFORMATION:

Commercial: ____Dry Cleaner ____Gas Station ____Furniture Stripper ____Vehicle Body Repairs

Other (not specified): Fast Food Restaurant (Dairy Queen) + mixed retail tenants

Industrial: ____Metal Finishing ____Machine Shop ____Textiles ____Warehouse

Other (not specified): _____

Residential: ____Single Family ____Multi Family ____Apartments

Other: Retail (specify): Mailboxes Etc., Digicom X Paved parking ____Utility

____Agricultural ____Municipal ____Undeveloped ____Vacant

MATERIALS STORAGE:

OHM (number and type of containers, contents): _____

Vehicles Equipment Debris Other: _____

ORIGINAL/FORMER USES:

Period (years): 1951 Tenant/Use: Private Garage - 8 trucks
Period (years): _____ Tenant/Use: _____

BUILDING DESCRIPTION (circle all that apply):

Bldg A: Use: Retail - mixed Year Built: Prior to 1951 Number of Stories: 1

WF (CB) (BR) (Slab) Foundation/Basement Other: _____

Bldg B: Use: Dairy Queen Year Built: 1968 Number of Stories: 1

WF (CB) (BR) Slab Foundation/Basement Other: _____

General Comments (peeling paint, friable insulation, etc.): Unknown

UTILITIES (circle all that apply and indicate number where appropriate):

Evidence of Tanks: ____Fill Pipes ____Vent Pipes ____UST ____AST (interior or exterior)

Gas (meter, road cap, other) Manholes (storm sewer, sanitary sewer, septic, water)

Transformers (pole, pad) Evidence of Subsurface Disposal (vents, rural area): _____

Other (pipelines, aqueducts, etc.): _____

COMMENTS: Oldn. structure was some sort of auto/truck garage.

3

Street Address: 272/280 KIMBERLY AVE, NEW HAVEN Date: 20 NOV 2000
CEE Project: _____ DOT Assignment: _____ DOT Project: 92-522
Cell: _____ Parcel: 3 Map/Block/Lot: 269/0016/00200

PROPERTY OWNERS: Franchise Realty, Inc.

CURRENT TENANTS: McDonalds restaurant

LAND USE INFORMATION:

Commercial: ____Dry Cleaner ____Gas Station ____Furniture Stripper ____Vehicle Body Repairs

Other (not specified): Fast Food Restaurant

Industrial: ____Metal Finishing ____Machine Shop ____Textiles ____Warehouse

Other (not specified): _____

Residential: ____Single Family ____Multi Family ____Apartments

Other: Retail (specify): _____ X Paved parking ____Utility

____Agricultural ____Municipal ____Undeveloped ____Vacant

MATERIALS STORAGE:

OHM (number and type of containers, contents): _____

Vehicles Equipment Debris Other: _____

ORIGINAL/FORMER USES:

Period (years): Prior 1970 Tenant/Use: unpaved area - truck parking (?)
Period (years): _____ Tenant/Use: _____

BUILDING DESCRIPTION (circle all that apply):

Bldg A: Use: Fast Food Restaurant Year Built: 1973 Number of Stories: 1

WF (CB) (BR) (Slab) Foundation/Basement Other: _____

~~Bldg~~ B: Use: _____ Year Built: _____ Number of Stories: _____

WF CB BR Slab Foundation/Basement Other: _____

General Comments (peeling paint, friable insulation, etc.): Unknown

UTILITIES (circle all that apply and indicate number where appropriate):

Evidence of Tanks: ____Fill Pipes ____Vent Pipes ____UST ____AST (interior or exterior)

Gas ((meter), road cap, other) Manholes (storm sewer, sanitary sewer, septic, water)

Transformers ((pole), pad) Evidence of Subsurface Disposal (vents, rural area): _____

Other (pipelines, aqueducts, etc.): _____

COMMENTS: It's your typical McDonald's restaurant.

Consulting Environmental Engineers, Inc.

4

Street Address: 294/296 KIMBERLY AVE, NEW HAVEN Date: 20 NOV 2000
CEE Project: _____ DOT Assignment: _____ DOT Project: 92-522
Cell: _____ Parcel: 4 Map/Block/Lot: 269/0016/00100

PROPERTY OWNERS: Juliano's Long Wharf LLC

CURRENT TENANTS: Long Wharf Auto Body + Repair (203) 772-2390

LAND USE INFORMATION:

Commercial: ____Dry Cleaner ____Gas Station ____Furniture Stripper X Vehicle Body Repairs

Other (not specified): Also a truck + auto repair shop.

Industrial: ____Metal Finishing ____Machine Shop ____Textiles ____Warehouse

Other (not specified): _____

Residential: ____Single Family ____Multi Family ____Apartments

Other: Retail (specify): _____ X Paved parking ____Utility

____Agricultural ____Municipal ____Undeveloped ____Vacant

MATERIALS STORAGE:

OHM (number and type of containers, contents): _____

Vehicles Equipment Debris Other: _____

ORIGINAL/FORMER USES:

Period (years): 1973 Tenant/Use: Motor Freight Storge
Period (years): _____ Tenant/Use: _____

BUILDING DESCRIPTION (circle all that apply):

Bldg A: Use: offices Year Built: 1930 Number of Stories: _____

WF CB (BR) Slab Foundation/Basement Other: _____

Bldg B: Use: shop Year Built: 1940 Number of Stories: 1

WF (CB) BR Slab Foundation/Basement Other: _____

General Comments (peeling paint, friable insulation, etc.): _____

UTILITIES (circle all that apply and indicate number where appropriate):

Unknown Evidence of Tanks: ____Fill Pipes ____Vent Pipes ____UST ____AST (interior or exterior)

Gas (meter, road cap, other) Manholes (storm sewer, sanitary sewer, septic, water)

Transformers (pole, pad) Evidence of Subsurface Disposal (vents, rural area): _____

Other (pipelines, aqueducts, etc.): _____

COMMENTS: Observed a lot of auto + truck wrecks on premises
1973 Sanborn indicates the back bldg was a freight stg bldg

Consulting Environmental Engineers, Inc.

Street Address: 255 KIMBERLY AVE, NEW HAVEN Date: 20 NOV 2000
CEE Project: _____ DOT Assignment: _____ DOT Project: 92-522
Cell: _____ Parcel: 5 Map/Block/Lot: 268/0017/00600

PROPERTY OWNERS: Peter + Dalia Pacheco

CURRENT TENANTS: Dunkin Donuts

LAND USE INFORMATION:

Commercial: ____Dry Cleaner ____Gas Station ____Furniture Stripper ____Vehicle Body Repairs

Other (not specified): Fast Food Restaurant - Dunkin Donuts

Industrial: ____Metal Finishing ____Machine Shop ____Textiles ____Warehouse

Other (not specified): _____

Residential: ____Single Family ____Multi Family ____Apartments

Other: Retail (specify): _____ X Paved parking. ____Utility

____Agricultural ____Municipal ____Undeveloped ____Vacant

MATERIALS STORAGE:

OHM (number and type of containers, contents): _____

Vehicles Equipment Debris Other: _____

ORIGINAL/FORMER USES:

Period (years): prior to 1983 Tenant/Use: Diffent Bldg existed on site - use unknown
Period (years): _____ Tenant/Use: _____

BUILDING DESCRIPTION (circle all that apply):

Bldg A: Use: Fastfood restaurant Year Built: 1983 Number of Stories: 1

WF (CB) (BR) (Slab) Foundation/Basement Other: _____

Bldg B: Use: _____ Year Built: _____ Number of Stories: _____

WF CB BR Slab Foundation/Basement Other: _____

General Comments (peeling paint, friable insulation, etc.): Unknown

UTILITIES (circle all that apply and indicate number where appropriate):

Evidence of Tanks: ____Fill Pipes ____Vent Pipes ____UST ____AST (interior or exterior)

Gas (meter, road cap, other) Manholes (storm sewer, sanitary sewer, septic, water)

Transformers (pole, pad) Evidence of Subsurface Disposal (vents, rural area): _____

Other (pipelines, aqueducts, etc.): _____

COMMENTS: Arials show a diffent bldg on parcel which may have stored used building materials.

Consulting Environmental Engineers, Inc.

6

Street Address: 267 KIMBERLY AVE, NEW HAVEN, CT Date: 20 NOV 2000
CEE Project: _____ DOT Assignment: _____ DOT Project: 92-522
Cell: _____ Parcel: 6 Map/Block/Lot: 268/0017/00700

PROPERTY OWNERS: Catapano Brothers, Inc.

CURRENT TENANTS: Catapano Body Shop

LAND USE INFORMATION:

Commercial: ____Dry Cleaner ____Gas Station ____Furniture Stripper X Vehicle Body Repairs

Other (not specified): _____

Industrial: ____Metal Finishing ____Machine Shop ____Textiles ____Warehouse

Other (not specified): _____

Residential: ____Single Family ____Multi Family ____Apartments

Other: Retail (specify): _____ X Paved parking ____Utility

____Agricultural ____Municipal ____Undeveloped ____Vacant

MATERIALS STORAGE:

OHM (number and type of containers, contents): _____

Vehicles Equipment Debris Other: _____

ORIGINAL/FORMER USES:

Period (years): 1951 Tenant/Use: Small store (diffent bldg) on lot. (per Sanborn map)
Period (years): _____ Tenant/Use: _____

BUILDING DESCRIPTION (circle all that apply):

Bldg A: Use: office Year Built: ~1950 Number of Stories: _____

WF (CB) (BR) Slab Foundation/Basement (Unk.) Other: _____

Bldg B: Use: body shop Year Built: ~1950 Number of Stories: 1

WF (CB) (BR) Slab Foundation/Basement Other: _____

General Comments (NO peeling paint, friable insulation, etc.): Unknown —

UTILITIES (circle all that apply and indicate number where appropriate): Unknown

Evidence of Tanks: ____Fill Pipes ____Vent Pipes ____UST ____AST (interior or exterior)

Gas (meter, road cap, other) Manholes (storm sewer, sanitary sewer, septic, water)

Transformers (pole, pad) Evidence of Subsurface Disposal (vents, rural area): _____

Other (pipelines, aqueducts, etc.): _____

COMMENTS: 1951 Sanborn - Small store on parcel. Lots of cars parked in back

Consulting Environmental Engineers, Inc.

7

Street Address: 317 KIMBERLY AVE, NEW HAVEN Date: 20 NOV 2000
CEE Project: _____ DOT Assignment: _____ DOT Project: 92-S22
Cell: _____ Parcel: 7 Map/Block/Lot: 269/0017/00800

PROPERTY OWNERS: Kimberly Realty Co

CURRENT TENANTS: Mike's Auto // Able Auto - Used Car Sales.

LAND USE INFORMATION:

Commercial: ____Dry Cleaner ____Gas Station ____Furniture Stripper ____Vehicle Body Repairs

Other (not specified): Used car sales lot // Service station? (Assessor card)

Industrial: ____Metal Finishing ____Machine Shop ____Textiles ____Warehouse

Other (not specified): _____

Residential: ____Single Family ____Multi Family ____Apartments

Other: Retail (specify): _____ X Paved parking ____Utility

____Agricultural ____Municipal ____Undeveloped ____Vacant

MATERIALS STORAGE:

OHM (number and type of containers, contents): _____

Vehicles Equipment Debris Other: _____

ORIGINAL/FORMER USES:

Period (years): pre/to 1970 Tenant/Use: diffent bldg on lot in 1965 aerial.
Period (years): Unknown. Tenant/Use: Gasoline Service station?

BUILDING DESCRIPTION (circle all that apply):

Bldg A: Use: office? Year Built: _____ Number of Stories: 1

WF (CB) (BR) (Slab) Foundation/Basement Other: _____

Bldg B: Use: _____ Year Built: _____ Number of Stories: _____

WF CB BR Slab Foundation/Basement Other: _____

General Comments (peeling paint, friable insulation, etc.): unknown

UTILITIES (circle all that apply and indicate number where appropriate):

Evidence of Tanks: ____Fill Pipes ____Vent Pipes ____UST ____AST (interior or exterior)

Gas (meter, road cap, other) Manholes (storm sewer, sanitary sewer, septic, water)

Transformers (pole, pad) Evidence of Subsurface Disposal (vents, rural area): _____

Other (pipelines, aqueducts, etc.): _____

COMMENTS: Cars parked all over lot. // Parcel may have been a service station
Assessors maps show gas pumps on lot.

Consulting Environmental Engineers, Inc.

Street Address: N/N ELLA GRASSO BLVD, NEW HAVEN Date: 20 NOV 2000
CEE Project: _____ DOT Assignment: _____ DOT Project: 92-522
Cell: _____ Parcel: 8 Map/Block/Lot: 268/0017/00101

PROPERTY OWNERS: Andrew + Virginia Catapano

CURRENT TENANTS: Vacant lot for "junk?" cars

LAND USE INFORMATION:

Commercial: ____Dry Cleaner ____Gas Station ____Furniture Stripper ____Vehicle Body Repairs

Other (not specified): Junk Cars park on unpaved lot.

Industrial: ____Metal Finishing ____Machine Shop ____Textiles ____Warehouse

Other (not specified): _____

Residential: ____Single Family ____Multi Family ____Apartments

Other: Retail (specify): _____ ____Paved parking ____Utility

____Agricultural ____Municipal ____Undeveloped ____Vacant

MATERIALS STORAGE:

OHM (number and type of containers, contents): _____

Vehicles Equipment Debris Other: _____

ORIGINAL/FORMER USES:

Period (years): 1970 - Present Tenant/Use: - Cars parked all over lot.
Period (years): _____ Tenant/Use: _____

BUILDING DESCRIPTION (circle all that apply):

None observed

Bldg A: Use: _____ Year Built: _____ Number of Stories: _____

WF CB BR Slab Foundation/Basement Other: _____

Bldg B: Use: _____ Year Built: _____ Number of Stories: _____

WF CB BR Slab Foundation/Basement Other: _____

General Comments (peeling paint, friable insulation, etc.): _____

UTILITIES (circle all that apply and indicate number where appropriate):

Unknown

Evidence of Tanks: ____Fill Pipes ____Vent Pipes ____UST ____AST (interior or exterior)

Gas (meter, road cap, other) Manholes (storm sewer, sanitary sewer, septic, water)

Transformers (pole, pad) Evidence of Subsurface Disposal (vents, rural area): _____

Other (pipelines, aqueducts, etc.): _____

COMMENTS: Junk cars on lot are probably used ~~as~~ for spare parts for their Auto Body Shop.

Consulting Environmental Engineers, Inc.

9

Street Address: I-95 Interchange 44/45 North/South Bound Date: 20 NOV 2000
CEE Project: _____ DOT Assignment: _____ DOT Project: 92-522
Cell: _____ Parcel: 9 Map/Block/Lot: 269/1400/—

PROPERTY OWNERS: State of Connecticut - Conn DOT

CURRENT TENANTS: Conn DOT

LAND USE INFORMATION:

Commercial: ____Dry Cleaner ____Gas Station ____Furniture Stripper ____Vehicle Body Repairs

Other (not specified): _____

Industrial: ____Metal Finishing ____Machine Shop ____Textiles ____Warehouse

Other (not specified): _____

Residential: ____Single Family ____Multi Family ____Apartments

Other: Retail (specify): _____ X Paved ~~parking~~ ____Utility

____Agricultural X ~~Municipal~~ State Hwy ____Undeveloped X Vacant

MATERIALS STORAGE:

OHM (number and type of containers, contents): _____

Vehicles Equipment Debris Other: _____

ORIGINAL/FORMER USES:

Period (years): _____ Tenant/Use: _____
Period (years): _____ Tenant/Use: _____

BUILDING DESCRIPTION (circle all that apply):

None

Bldg A: Use: _____ Year Built: _____ Number of Stories: _____

WF CB BR Slab Foundation/Basement Other: _____

Bldg B: Use: _____ Year Built: _____ Number of Stories: _____

WF CB BR Slab Foundation/Basement Other: _____

General Comments (peeling paint, friable insulation, etc.): _____

UTILITIES (circle all that apply and indicate number where appropriate):

Evidence of Tanks: ____Fill Pipes ____Vent Pipes ____UST ____AST (interior or exterior)

Gas (meter, road cap, other) Manholes (storm sewer, sanitary sewer, septic, water)

Transformers (pole, pad) Evidence of Subsurface Disposal (vents, rural area): _____

Other (pipelines, aqueducts, etc.): _____

COMMENTS: Sanborn maps indicate road was constructed some time after 1950.

Consulting Environmental Engineers, Inc.

Street Address: N/N ELLA GRASSO BLVD, NEW HAVEN Date: 20 NOV 2000
CEE Project: _____ DOT Assignment: _____ DOT Project: 92-522
Cell: _____ Parcel: 10 Map/Block/Lot: 269/1400/00100

PROPERTY OWNERS: State of Connecticut

CURRENT TENANTS: ConnDOT Maintenance Garage

LAND USE INFORMATION:

Commercial: _____Dry Cleaner _____Gas Station _____Furniture Stripper _____Vehicle Body Repairs

Other (not specified): _____

Industrial: _____Metal Finishing _____Machine Shop _____Textiles _____Warehouse

Other (not specified): _____

Residential: _____Single Family _____Multi Family _____Apartments

Other: Retail (specify): _____ _____Paved parking _____Utility

_____Agricultural X ~~Municipal~~ State _____Undeveloped _____Vacant

MATERIALS STORAGE:

OHM (number and type of containers, contents): _____

Vehicles Equipment Debris Other: _____

ORIGINAL/FORMER USES:

Period (years): _____ Tenant/Use: _____
Period (years): _____ Tenant/Use: _____

BUILDING DESCRIPTION (circle all that apply):

Bldg A: Use: Maintenance Garage Year Built: 1950 Number of Stories: _____

(WF) (CB) BR Slab Foundation/Basement Other: _____

Bldg B: Use: _____ Year Built: _____ Number of Stories: _____

WF CB BR Slab Foundation/Basement Other: _____

General Comments (peeling paint, friable insulation, etc.): _____

UTILITIES (circle all that apply and indicate number where appropriate):

Evidence of Tanks: _____Fill Pipes _____Vent Pipes X UST _____AST (interior or exterior)

Gas (meter, road cap, other) (Manholes (storm sewer, sanitary sewer, septic, water)

Transformers (pole, pad) Evidence of Subsurface Disposal (vents, rural area): _____

Other (pipelines, aqueducts, etc.): _____

COMMENTS: Gasoline tanks/pumps on site.

Consulting Environmental Engineers, Inc.

11

Street Address: 345 KIMBERLY AVE, NEW HAVEN Date: 20 NOV 2000
CEE Project: _____ DOT Assignment: _____ DOT Project: 92-522
Cell: _____ Parcel: 11 Map/Block/Lot: 271/0017/00900

PROPERTY OWNERS: The City Point Yacht Club, Inc.

CURRENT TENANTS: City Point Yacht Club.

LAND USE INFORMATION:

Commercial: ____Dry Cleaner ____Gas Station ____Furniture Stripper ____Vehicle Body Repairs

Other (not specified): _____

Industrial: ____Metal Finishing ____Machine Shop ____Textiles ____Warehouse

Other (not specified): _____

Residential: ____Single Family ____Multi Family ____Apartments

Other: Retail (specify): _____ ____Paved parking ____Utility

____Agricultural ____Municipal ____Undeveloped ____Vacant

MATERIALS STORAGE:

OHM (number and type of containers, contents): _____

Vehicles Equipment Debris Other: _____

ORIGINAL/FORMER USES:

Period (years): 1990 Tenant/Use: original ~~not~~ structure noted on parcel. (1990 aerial) use unknown
Period (years): 1980 Tenant/Use: Larger structure noted on parcel (1980 aerial) use unknown.

BUILDING DESCRIPTION (circle all that apply): No bldgs.

~~Bldg~~ A: Use: _____ Year Built: _____ Number of Stories: _____

WF CB BR Slab Foundation/Basement Other: _____

~~Bldg~~ B: Use: _____ Year Built: _____ Number of Stories: _____

WF CB BR Slab Foundation/Basement Other: _____

General Comments (peeling paint, friable insulation, etc.): _____

UTILITIES (circle all that apply and indicate number where appropriate):

NO Evidence of Tanks: ____Fill Pipes ____Vent Pipes ____UST ____AST (interior or exterior)

Gas (meter, road cap, other) Manholes (storm sewer, sanitary sewer, septic, water)

Transformers (pole, pad) Evidence of Subsurface Disposal (vents, rural area): _____

Other (pipelines, aqueducts, etc.): _____

COMMENTS: Unpaved dirt lot currently storing boats. / Facility is private + fenced in

Consulting Environmental Engineers, Inc.

12

Street Address: 355 KIMBERLY AVE, NEW HAVEN Date: 20 NOV 2000
CEE Project: _____ DOT Assignment: _____ DOT Project: 92-522
Cell: _____ Parcel: 12 Map/Block/Lot: 271/0017/01000

PROPERTY OWNERS: The City Point Yacht Club, Inc.

CURRENT TENANTS: City Point Yacht Club

LAND USE INFORMATION:

Commercial: ____Dry Cleaner ____Gas Station ____Furniture Stripper ____Vehicle Body Repairs

Other (not specified): Boat yard + Private Yacht Club.

Industrial: ____Metal Finishing ____Machine Shop ____Textiles ____Warehouse

Other (not specified): _____

Residential: ____Single Family ____Multi Family ____Apartments

Other: Retail (specify): _____ X (partial) Paved parking ____Utility

____Agricultural ____Municipal ____Undeveloped ____Vacant

MATERIALS STORAGE:

OHM (number and type of containers, contents): _____

Vehicles Equipment Debris Other: _____

ORIGINAL/FORMER USES:

Period (years): _____ Tenant/Use: _____
Period (years): _____ Tenant/Use: _____

BUILDING DESCRIPTION (circle all that apply):

Bldg A: Use: Private Bar/Grill Year Built: 1930 Number of Stories: 1

WF (CB) BR Slab Foundation/Basement Other: _____

Bldg B: Use: _____ Year Built: _____ Number of Stories: _____

WF CB BR Slab Foundation/Basement Other: _____

General Comments (peeling paint, friable insulation, etc.): _____

UTILITIES (circle all that apply and indicate number where appropriate):

Could not test

Evidence of Tanks: ____Fill Pipes ____Vent Pipes ____UST ____AST (interior or exterior)

Gas (meter, road cap, other) Manholes (storm sewer, sanitary sewer, septic, water)

Transformers (pole, pad) Evidence of Subsurface Disposal (vents, rural area): _____

Other (pipelines, aqueducts, etc.): _____

COMMENTS: Facility is private w/ locked gate.

Consulting Environmental Engineers, Inc.

13

Street Address: N/N KIMBERLY AVE, NEW HAVEN Date: 20 NOV 2000
CEE Project: _____ DOT Assignment: _____ DOT Project: 92-522
Cell: _____ Parcel: 13 Map/Block/Lot: 271/0017/00901

PROPERTY OWNERS: The City Point Yacht Club, Inc.

CURRENT TENANTS: City Point Yacht Club.

LAND USE INFORMATION:

Commercial: ____Dry Cleaner ____Gas Station ____Furniture Stripper ____Vehicle Body Repairs

Other (not specified): Private boat yard + yacht club

Industrial: ____Metal Finishing ____Machine Shop ____Textiles ____Warehouse

Other (not specified): _____

Residential: ____Single Family ____Multi Family ____Apartments

Other: Retail (specify): _____ X Partial Paved parking. ____Utility

____Agricultural ____Municipal ____Undeveloped ____Vacant

MATERIALS STORAGE:

OHM (number and type of containers, contents): _____

Vehicles Equipment Debris Other: _____

ORIGINAL/FORMER USES:

Period (years): _____ Tenant/Use: _____
Period (years): _____ Tenant/Use: _____

BUILDING DESCRIPTION (circle all that apply):

None

Bldg A: Use: _____ Year Built: _____ Number of Stories: _____

WF CB BR Slab Foundation/Basement Other: _____

Bldg B: Use: _____ Year Built: _____ Number of Stories: _____

WF CB BR Slab Foundation/Basement Other: _____

General Comments (peeling paint, friable insulation, etc.): _____

UTILITIES (circle all that apply and indicate number where appropriate):

Unknown

Evidence of Tanks: ____Fill Pipes ____Vent Pipes ____UST ____AST (interior or exterior)

Gas (meter, road cap, other) Manholes (storm sewer, sanitary sewer, septic, water)

Transformers (pole, pad) Evidence of Subsurface Disposal (vents, rural area): _____

Other (pipelines, aqueducts, etc.): _____

COMMENTS: Facility is private w/ locked gate.

Consulting Environmental Engineers, Inc.

City Of New Haven

REQUESTED BY: PUB ACCESS RUN 11/24/00 01:47 PM

268 0015 01500

KIMBERLY PLAYGROUND, PARKS DEPT
720 EDGEWOOD AV
NEW HAVEN, CT 06515

155 ELLA T GRASSO BLVD
NEW HAVEN 06519

CURRENT	Code	Appr	Asmt	PARCEL DATA	
	7-1	1,116,300	781,410	LAND VALUE	781,410
	7-4	7,700	5,390	MISC VALUE	5,390
				BLDG VALUE	0
				TOTAL VALUE	786,800
				VALUE BY	OVERRIDE
				EXEMPT VAL	786,800
				TAXABLE	0
				NBHD	2000.00
TOTAL		1,124,000	786,800	L 70 M 70 B100	
				BUILDING VALUES	
				EFF AREA	

PREVIOUS ASSESSMENTS (HISTORY)

Yr	Code	Appr	Asmt	Yr	Code	Appr	Asmt
99	7-1	1116300	781410	98	7-3	1116300	781410
99	7-4	7700	5390	98	7-4	7700	5390

EXEMPTIONS

TOTAL 1124000 786800 1124000 786800

BK-VOL/PG MO/DY/YR Q VI SL PRICE VC

PERM ID# ISSUE DA TYPE DESCRIPTION AMOUNT INSP DT TYPE DT COMP

PROPERTY NOTES :

REC	BLDG	CODE	DESC	LENGTH	WIDTH	UNITS	EYB
1		098	Com/Xmpt	16.00	16.00	256.00	1980

REC	LUSE	DESC	ZONING	FRONTAGE	DEPTH	UNITS	TP	Prop Class
1	01	Primary Site	PARK	8.93	.00	8.93	A	7-1

City Of New Haven

REQUESTED BY: PUB ACCESS RUN 11/24/00 01:01 PM
ROBAN REALTY INC C/O GENERAL B, TRUST CO
152 ELM ST
WEST HAVEN, CT 06516

268 0016 00300

254 KIMBERLY AV
NEW HAVEN 06519

2

STYLE CM BLDG NO. 001
Ext Wall1: 1 Wood/Block/Stucco/Metal.
Ext Wall2: 0 Not applicable
Ext Wall3: 0 Not applicable
Ext Wall4: 0 Not applicable
Ext Wall5: 0 Not applicable
Ext Wall6: 0 Not applicable
Roof Type: 0 N/A
BsmtFrame: 0 Not applicable
FF Frame1: 1 Wood Joist
FF Frame2: 0 Not applicable
FF Frame3: 0 Not applicable
FF Frame4: 0 Not applicable
FF Frame5: 0 Not applicable
FF Frame6: 0 Not applicable
Prime Use: LU/S Light Utility Storage

Use:	Hgt:	PAR: Bsmt or 1/A 2/B 3/C
FUTS	12	06
NA	00	00
NA	00	00
NA	00	00
NA	00	00
NA	00	00

%Of Use1: 01.00
%Of Use2: 00.00
%Of Use3: 00.00
%Of Use4: 00.00
%of Use5: 00.00
%of Use6: 00.00
#Stories: 01 01 1 - 3 Stories
Grade : 0100 1.00
Const:Remod:Eff:(Year) with Const Req'd
1960 0000 1960
Condition: F Fair
DeprTable: 34
Depr %: 055
ObsolDepr: 00
Full:Half:Extra:Bath/Fixtures

CURRENT	Code	Appr	Asmt	PARCEL DATA
	2-1	252,500	176,750	
	2-2	169,000	118,300	
	2-5	33,400	23,380	
TOTAL		454,900	318,430	

LAND VALUE	176,750
MISC VALUE	23,380
BLDG VALUE	118,300
TOTAL VALUE	318,430
VALUE BY	OVERRIDE
EXEMPT VAL	0
TAXABLE	318,430
NBHD	2000.00
L 70 M 70 B100	
BUILDING VALUES	
Htd Area	5,000

PREVIOUS ASSESSMENTS (HISTORY)

Yr	Code	Appr	Asmt	Yr	Code	Appr	Asmt
99	2-1	252500	176750	98	2-1	252500	176750
99	2-2	169000	118300	98	2-2	169000	118300
99	2-5	33400	23380	98	2-5	33400	23380
TOTAL		454900	318430			454900	318430

EXEMPTIONS

BK-VOL/PG MO/DY/YR Q VI SL PRICE VC

PERM ID# ISSUE DA TYPE DESCRIPTION AMOUNT INSP DT TYPE DT COMP

PROPERTY NOTES :

REC	BLDG	CODE	DESC	LENGTH	WIDTH	UNITS	EYB
1		013	Blacktop Paving	.00	.00	5500.00	0000
2		035	Fencing	.00	.00	280.00	1960
3		050	Other	80.00	30.00	2400.00	1960

REC	LUSE	DESC	ZONING	FRONTAGE	DEPTH	UNITS	TP	Prop Class
1	01	Primary Site	IL	38850.00	.00	38850.00	S	2-1

2

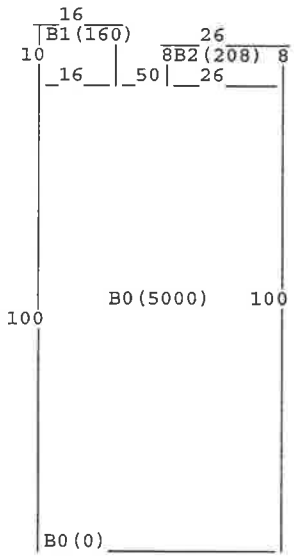

FUTS(5000)ADD(U5R79B0()D5L79)ADD(U7R79B0(U100R50D100L50)D7L79)ADD(U107R79B1(U10R16D10L16)D107L79)ADD(U107R103B2(U8R26D8L26)D107L103).

AREA	GR AREA	PCT	EF AREA	DESCRIPTION
FUTS	5000	100	5000	Utility Storage, Firs
B0	5000	0	0	Sketch Only Area
B1	160	0	0	Sketch Only Area
B2	208	0	0	Sketch Only Area

TOTAL 10368 5000

ROBAN REALTY INC C/O GENERAL B, TRUST CO
152 ELM ST
WEST HAVEN, CT 06516

254 KIMBERLY AV
NEW HAVEN 06519

PARCEL DATA

STYLE CS BLDG NO. 002
Bldg No : 000
Section :
Prime Use: FASTFD
Use Code : FFBAS Fast Food Resturant
Stories: 01
Grade : 0120 1.20
YearConst: 1968
YearRemod: 0000
Eff Year : 1968
Condition: AV Average
Depr Tbl : 27
Depr Pct : 035
Obsol Pct: 00
Full:Half:Extra Baths/Fixtures
000 000 000
%Complete: 100
Override : 00000085100
Class : 2-2 Commercial Building(s)

LAND VALUE	176,750
MISC VALUE	23,380
BLDG VALUE	118,300
TOTAL VALUE	318,430
VALUE BY	OVERRIDE
EXEMPT VAL	0
TAXABLE	318,430
NBHD	2000.00
L 70 M 70 B100	
BUILDING VALUES	
EFF AREA	661

EXEMPTIONS

BK-VOL/PG MO/DY/YR Q VI SL PRICE VC

PERM ID# ISSUE DA TYPE DESCRIPTION AMOUNT INSP DT TYPE DT COMP

REC BLDG CODE DESC LENGTH WIDTH UNITS EYB

REC LUSE DESC ZONING FRONTAGE DEPTH UNITS TP Prop Class

254 KIMBERLY AV

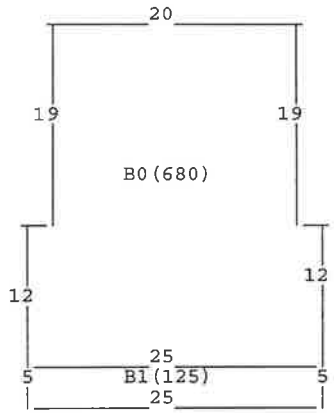

FFBAS(661)ADD(U17R35B0(U12R3U19R20D19R2D12L25)D
17L35)ADD(U17R35B1(R25D5L25U5)D17L35).A)1SBR B)
1SCB 10X16 C)1SMTLG 8X26
A)1SBR/CB B)CNPY

AREA	GR AREA	PCT	EF AREA	DESCRIPTION
FFBAS	661	0	0	Fast Food Restaurant
B0	680	0	0	Sketch Only Area
B1	125	0	0	Sketch Only Area

TOTAL 1466 0

City Of New Haven

REQUESTED BY: PUB ACCESS RUN 11/24/00 12:52 PM

269 0016 00200

FRANCHISE REALTY INTERSTATE
C/O FRANK RODRIQUEZ
110 GRAY ROCK RD

272 KIMBERLY AV
NEW HAVEN 06519

STYLE CS BLDG NO. 001
Bldg No : 000
Section :
Prime Use: FFOOD Fast Food
Use Code : FFBAS Fast Food Resturant
Stories: 01
Grade : 0200 2.00
YearConst: 1973
YearRemod: 1979
Eff Year : 1940
Condition: AV Average
Depr Tbl : 27
Depr Pct : 050
Obsol Pct: 00
Full:Half:Extra Baths/Fixtures
000 000 000
%Complete: 100
Override : 00000593700
Class : 22 Commercial Building(s)

CURRENT	Code	Appr	Asmt
	2-1	411,600	288,120
	2-2	570,900	399,630
	2-5	28,000	19,600
TOTAL		1,010,500	707,350

PARCEL DATA

LAND VALUE	288,120
MISC VALUE	19,600
BLDG VALUE	399,630
TOTAL VALUE	707,350
VALUE BY	OVERRIDE
EXEMPT VAL	0
TAXABLE	707,350
NBHD	2000.00

L 70 M 70 B100

BUILDING VALUES
Htd Area 3,490

PREVIOUS ASSESSMENTS (HISTORY)

Yr	Code	Appr	Asmt	Yr	Code	Appr	Asmt
99	2-1	411600	288120	98	2-1	411600	288120
99	2-2	570900	399630	98	2-2	570900	399630
99	2-5	28000	19600	98	2-5	28000	19600
TOTAL		1010500	707350			1010500	707350

EXEMPTIONS

BK-VOL/PG	MO/DY/YR	Q	VI	SL	PRICE	VC
	06/26/73				0	

PERM ID#	ISSUE DA	TYPE DESCRIPTION	AMOUNT	INSP DT	TYPE DT	COMP
H99-607	12/02/99	HACP	1000	07/28/00	HACP	

PROPERTY NOTES :

REC	BLDG	CODE	DESC	LENGTH	WIDTH	UNITS	EYB
1		013	Blacktop Paving	.00	.00	28000.00	1973

REC	LUSE	DESC	ZONING	FRONTAGE	DEPTH	UNITS	TP	Prop Class
1	01	Primary Site	IL	42000.00	.00	42000.00	S	2-1

3

3

272 KIMBERLY AV

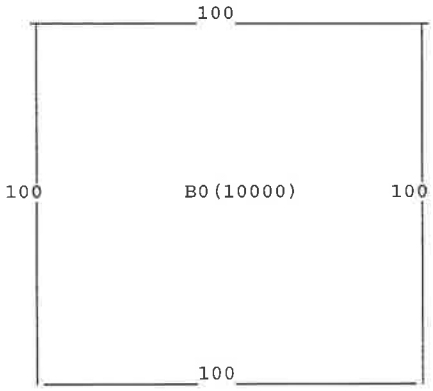

FFBAS(3490)ADD(U50R100B0(U100R100D100L100)D50L1
00).A)SEE P.R.C.

AREA	GR AREA	PCT	EF AREA	DESCRIPTION
FFBAS	3490	0	0	Fast Food Restaurant
B0	10000	0	0	Sketch Only Area

TOTAL 13490 0

City Of New Haven

REQUESTED BY: PUB ACCESS RUN 11/24/00 01:05 PM

269 0016 00100

JULIANOS LONG WHARF LLC
294 KIMBERLY AV
NEW HAVEN, CT 06519

294 KIMBERLY AV
NEW HAVEN 06519

STYLE CM BLDG NO. 001
Ext Wall1: 2 Brick/Stone/Concrete....
Ext Wall2: 2 Brick/Stone/Concrete....
Ext Wall3: 2 Brick/Stone/Concrete....
Ext Wall4: 0 Not applicable
Ext Wall5: 0 Not applicable
Ext Wall6: 0 Not applicable
Roof Type: 3 Slate/Tile
BsmtFrame: 0 Not applicable
FF Frame1: 1 Wood Joist
FF Frame2: 1 Wood Joist
FF Frame3: 2 Fire Resistant
FF Frame4: 0 Not applicable
FF Frame5: 0 Not applicable
FF Frame6: 0 Not applicable
Prime Use: GENOFF Office, general

Use:	Hgt:	PAR: Bsmt or 1/A 2/B 3/C
FGOFF	10	11
UGOFF	10	11
UGOFF	09	11
NA	00	00
NA	00	00
NA	00	00

%Of Use1: 01.00
%Of Use2: 01.00
%Of Use3: 00.60
%Of Use4: 00.00
%of Use5: 00.00
%of Use6: 00.00
#Stories: 03 01 1 - 3 Stories
Grade : 0110 1.10
Const:Remod:Eff:(Year) with Const Req'd
1930 1997 1930
Condition: AV Average
DeprTable: OD
Depr %: 015
ObsolDepr: 00
Full:Half:Extra:Bath/Fixtures

CURRENT	Code	Appr	Asmt
Commerci	2-1	275,510	192,860
Commerci	2-2	389,160	272,410
Commerci	2-5	8,400	5,880
TOTAL		673,070	471,150

PREVIOUS ASSESSMENTS (HISTORY)

Yr	Code	Appr	Asmt	Yr	Code	Appr	Asmt
99	2-1	275510	192860	98	2-1	275510	192860
99	2-2	389160	272410	98	2-2	389160	272410
99	2-5	8400	5880	98	2-5	8400	5880
TOTAL		673070	471150			673070	471150

ESPOSITO ANDREW M & JUDITH A

PARCEL DATA

LAND VALUE	192,860
MISC VALUE	5,880
BLDG VALUE	272,410
MARKET VAL	471,150
VALUE BY	Cost
EXEMPT VAL	0
TAXABLE	471,150
NBHD	2000.00
L 70 M 70 B100	
BUILDING VALUES	
Htd Area	1,271
RCN	366,590
DEPR	15.00
OBSOL	0
BLDG VAL	218,120
EXEMPTIONS	

BK-VOL/PG	MO/DY/YR	Q	VI	SL	PRICE	VC
5075 /0238	11/26/96	B	I		350000	
3582 /025	12/17/86				0	

PERM ID#	ISSUE DA	TYPE	DESCRIPTION	AMOUNT	INSP DT	TYPE	DT COMP
97-007	01/08/97	C/O		0	05/13/97	C/O	01/08/97
105940	12/27/96	RHAB		25000	05/13/97	RHAB	
105789	11/06/96	RHAB		16000	05/13/97	RHAB	
105771	10/31/96	RHAB		2000	05/13/97	RHAB	

PROPERTY NOTES :

REC	BLDG	CODE	DESC	LENGTH	WIDTH	UNITS	ADJ PRICE	EYB	DT	PCT	ADJUSTMNT	VALUE
1		013	Blacktop Paving	.00	.00	8400.00	.00	1987	OD	50	3.00	5880
											MISC TOTAL	5880

REC	LUSE	DESC	ZONING	FRONTAGE	DEPTH	UNITS	TP	ACRES	PRICE	Prop Class	AJ PRICE	VALUE
1	01	Primary Site	IL	33600.00	.00	33600.00	S	.77	10.00	2-1	8.20	192860
			TOTAL ACRES	0.77							LAND TOTAL	192860

294 KIMBERLY AV

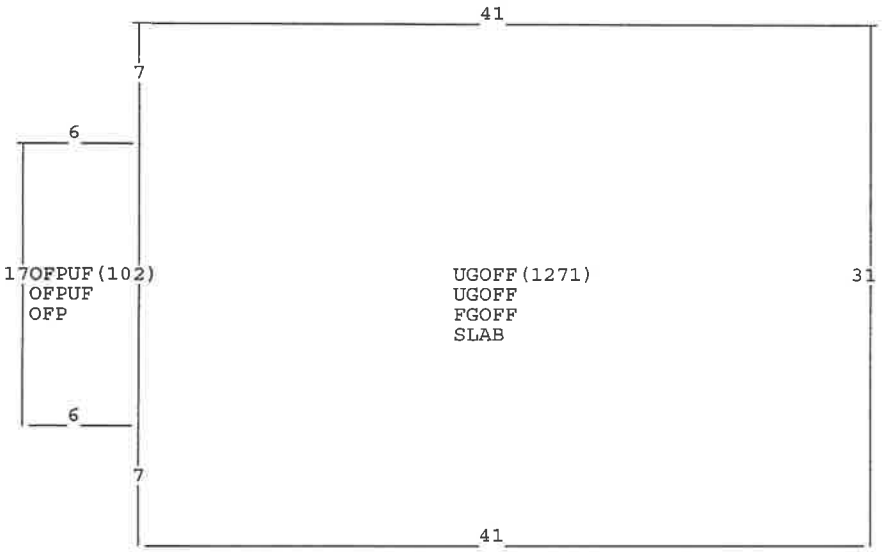

SLAB;FGOFF;UGOFF;UGOFF(U7OFP;OFPUF;OFPUF(L6U17R
6D17)U17U7R41D31L41)

AREA	GR AREA	PCT	EF AREA	DESCRIPTION
SLAB	1271	0	0	Over Slab (draw only)
FGOFF	1271	0	0	General Office, 1s
UGOFF	2542	0	0	General Office, U
OFP	102	100	102	Open Frame Porch
OFPUF	204	100	204	Open Frame Porch Uppe

TOTAL 5390 306

294 KIMBERLY AV
NEW HAVEN, CT 06519

294 KIMBERLY AV
NEW HAVEN 06519

PARCEL DATA

STYLE CM BLDG NO. 002
Ext Wall1: 1 Wood/Block/Stucco/Metal.
Ext Wall2: 1 Wood/Block/Stucco/Metal.
Ext Wall3: 0 Not applicable
Ext Wall4: 0 Not applicable
Ext Wall5: 0 Not applicable
Ext Wall6: 0 Not applicable
Roof Type: 1 Built-Up
BsmtFrame: 0 Not applicable
FF Frame1: 1 Wood Joist
FF Frame2: 1 Wood Joist
FF Frame3: 0 Not applicable
FF Frame4: 0 Not applicable
FF Frame5: 0 Not applicable
FF Frame6: 0 Not applicable
Prime Use: LU/S Light Utility Storage

Use:	Hgt:	PAR: Bsmt or 1/A 2/B 3/C
FUTS	14	05
UUTLY	09	05
NA	00	00
NA	00	00
NA	00	00
NA	00	00

%Of Use1: 01.00
%Of Use2: 00.09
%Of Use3: 00.00
%Of Use4: 00.00
%of Use5: 00.00
%of Use6: 00.00
#Stories: 02 01 1 - 3 Stories
Grade : 0090 .90
Const:Remod:Eff:(Year) with Const Req'd
1940 1997 1940
Condition: AV Average
DeprTable: OD
Depr %: 070
ObsolDepr: 00
Full:Half:Extra:Bath/Fixtures

LAND VALUE	192,860
MISC VALUE	5,880
BLDG VALUE	272,410
MARKET VAL	471,150
VALUE BY	Cost
EXEMPT VAL	0
TAXABLE	471,150
NBHD	2000.00
L 70 M 70 B100	
BUILDING VALUES	
EFF AREA	8,973
RCN	258,500
DEPR	70.00
OBSOL	0
BLDG VAL	54,290

EXEMPTIONS

BK-VOL/PG MO/DY/YR Q VI SL PRICE VC

PERM ID# ISSUE DA TYPE DESCRIPTION AMOUNT INSP DT TYPE DT COMP

REC	BLDG	CODE	DESC	LENGTH	WIDTH	UNITS	ADJ PRICE	EYB	DT	PCT	ADJUSTMNT	VALUE

REC	LUSE	DESC	ZONING	FRONTAGE	DEPTH	UNITS	TP	ACRES	PRICE	Prop Class	AJ PRICE	VALUE

4

294 KIMBERLY AV

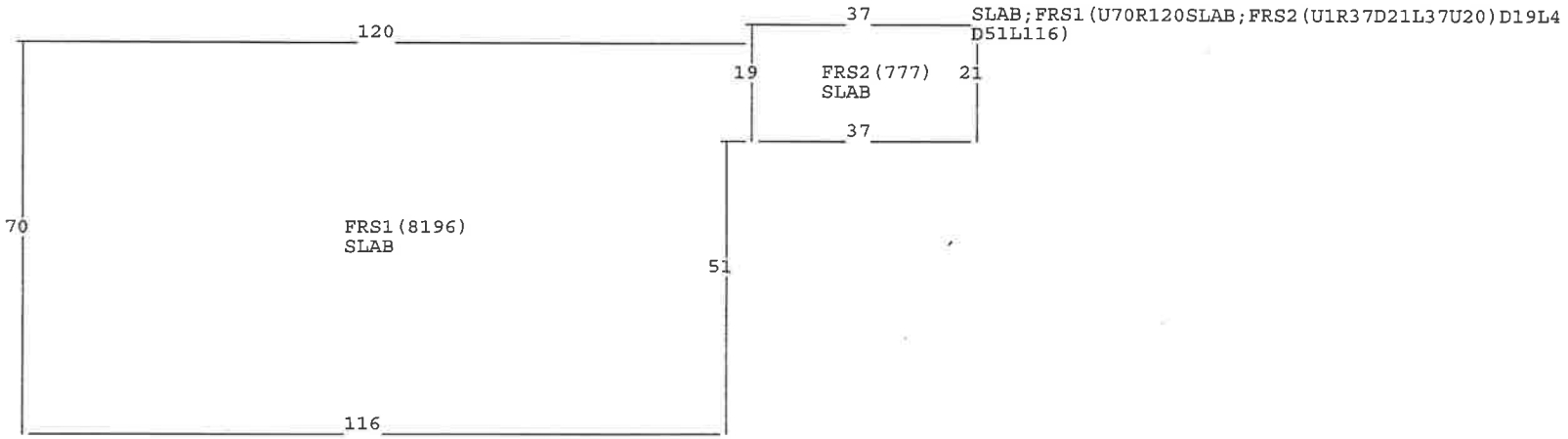

AREA	GR AREA	PCT	EF AREA	DESCRIPTION
SLAB	8973	0	0	Over Slab (draw only)
FRS1	8196	0	0	1 Story frame
FRS2	777	0	0	2 Story frame

TOTAL 17946 0

City Of New Haven

REQUESTED BY: PUB ACCESS RUN 11/24/00 01:08 PM

268 0017 00600

PACHECO PETER & DALIA
1 TWIN OAK FARMS RD
WALLINGFORD, CT 06492

255 KIMBERLY AV
NEW HAVEN 06519

STYLE CS BLDG NO. 001
Bldg No : 000
Section :
Prime Use: FASTFD
Use Code : FFBAS Fast Food Resturant
Stories: 01
Grade : 0130 1.30
YearConst: 1983
YearRemod: 1984
Eff Year : 1985
Condition: AV Average
Depr Tbl : OD
Depr Pct : 010
Obsol Pct: 00
Full:Half:Extra Baths/Fixtures
000 000 000
%Complete: 100
Override : 00000000000
Class : 2-2 Commercial Building(s)

CURRENT	Code	Appr	Asmt	PARCEL DATA	
Commerci	2-1	225,310	157,720	LAND VALUE	157,720
Commerci	2-2	381,000	266,700	MISC VALUE	16,700
Commerci	2-5	23,860	16,700	BLDG VALUE	266,700
				MARKET VAL	441,120
				VALUE BY	Cost
				EXEMPT VAL	0
TOTAL		630,170	441,120	TAXABLE	441,120
				NBHD	2000.00
				L 70 M 70 B100	
				BUILDING VALUES	
				Htd Area	2,955
				RCN	423,330
				DEPR	10.00
				OBSOL	0
				BLDG VAL	266,700
				EXEMPTIONS	

PREVIOUS ASSESSMENTS (HISTORY)

Yr	Code	Appr	Asmt	Yr	Code	Appr	Asmt
99	2-1	225310	157720	98	2-1	225310	157720
99	2-2	381000	266700	98	2-2	381000	266700
99	2-5	23860	16700	98	2-5	23860	16700
TOTAL		630170	441120			630170	441120

	BK-VOL/PG	MO/DY/YR	Q	VI	SL	PRICE	VC
WENDY'S OLD FASHIONED, HAMBURG	5138 /0161	04/29/97	A	I		325000	
	3050 /172	04/15/83				0	

PERM ID#	ISSUE DA	TYPE DESCRIPTION	AMOUNT	INSP DT	TYPE DT	COMP
H97-206	06/19/97	HACP	2000	09/29/97	HACP	
106308	05/09/97	RHAB	30000	09/29/97	RHAB	
P97-130	05/27/97	HACP	4000	09/29/97	HACP	

PROPERTY NOTES :

REC	BLDG	CODE	DESC	LENGTH	WIDTH	UNITS	ADJ PRICE	EYB	DT	PCT	ADJUSTMNT	VALUE
1		013	Blacktop Paving	.00	.00	18000.00	.00	1984	OD	50	3.00	16700
											MISC TOTAL	16700

REC	LUSE	DESC	ZONING	FRONTAGE	DEPTH	UNITS	TP	ACRES	PRICE	Prop Class	AJ PRICE	VALUE
1	01	Primary Site	IL	27817.00	.00	27817.00	S	.64	10.00	2-1	8.10	157720
			TOTAL ACRES	0.64							LAND TOTAL	157720

255 KIMBERLY AV

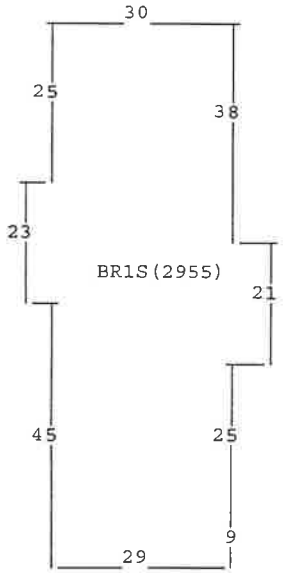

BR1S(U45L3U23R3U25R30D38R5D21L5D25L1D9L29)

AREA	GR AREA	PCT	EF AREA	DESCRIPTION
BR1S	2955	0	0	Brick 1 Story

TOTAL 2955 0

City Of New Haven

REQUESTED BY: PUB ACCESS RUN 11/24/00 01:10 PM

268 0017 00700

CATAPANO BROS INCORPORATED
267 KIMBERLY AVE
NEW HAVEN, CT 06519

267 KIMBERLY AV
NEW HAVEN 06519

CURRENT	Code	Appr	Asmt
	2-1	199,100	139,370
	2-2	118,300	82,810
	2-5	6,100	4,270
TOTAL		323,500	226,450

PARCEL DATA

LAND VALUE	139,370
MISC VALUE	4,270
BLDG VALUE	82,810
TOTAL VALUE	226,450
VALUE BY	OVERRIDE
EXEMPT VAL	0
TAXABLE	226,450
NBHD	2000.00

L 70 M 70 B100

BUILDING VALUES

Htd Area	5,231

STYLE CM BLDG NO. 001
Ext Wall1: 2 Brick/Stone/Concrete....
Ext Wall2: 1 Wood/Block/Stucco/Metal.
Ext Wall3: 2 Brick/Stone/Concrete....
Ext Wall4: 0 Not applicable
Ext Wall5: 0 Not applicable
Ext Wall6: 0 Not applicable
Roof Type: 0 N/A
BsmtFrame: 0 Not applicable
FF Frame1: 1 Wood Joist
FF Frame2: 1 Wood Joist
FF Frame3: 1 Wood Joist
FF Frame4: 0 Not applicable
FF Frame5: 0 Not applicable
FF Frame6: 0 Not applicable
Prime Use: COMGAR

PREVIOUS ASSESSMENTS (HISTORY)

Yr	Code	Appr	Asmt	Yr	Code	Appr	Asmt
99	2-1	199100	139370	98	2-1	199100	139370
99	2-2	118300	82810	98	2-2	118300	82810
99	2-5	6100	4270	98	2-5	6100	4270
TOTAL		323500	226450			323500	226450

EXEMPTIONS

Use:	Hgt:	PAR: Bsmt or 1/A 2/B 3/C
FCG	14	07
FGRET	09	07
UGRET	08	07
NA	00	00
NA	00	00
NA	00	00

%Of Use1: 00.91
%Of Use2: 00.09
%Of Use3: 00.09
%Of Use4: 00.00
%of Use5: 00.00
%of Use6: 00.00
#Stories: 02 01 1 - 3 Stories
Grade : 0100 1.00
Const:Remod:Eff:(Year) with Const Req'd
1950 0000 1950
Condition: AV Average
DeprTable: 33
Depr %: 055
ObsolDepr: 00
Full:Half:Extra:Bath/Fixtures

BK-VOL/PG MO/DY/YR Q VI SL PRICE VC
06/16/67 0

PERM ID#	ISSUE DA	TYPE	DESCRIPTION	AMOUNT	INSP DT	TYPE DT	COMP
				0			

PROPERTY NOTES :

REC	BLDG	CODE	DESC	LENGTH	WIDTH	UNITS	EYB
1		035	Fencing	.00	.00	425.00	0000
2		013	Blacktop Paving	.00	.00	3500.00	1950

REC	LUSE	DESC	ZONING	FRONTAGE	DEPTH	UNITS	TP	Prop Class
1	01	Primary Site	IL	25200.00	.00	25200.00	S	2-1

267 KIMBERLY AV

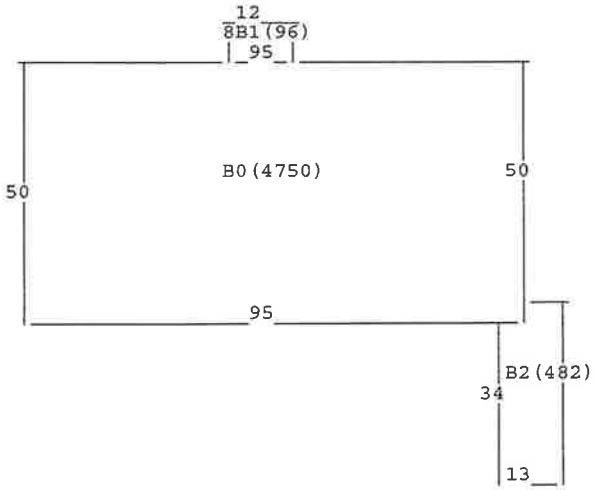

FCG(4761)FGRET(470)UGRET(470)ADD(U48R50B0(U50R95D50L95)D48L50)ADD(U98R90B1(U8R12D8L12)D98L90)ADD(U14R140B2(U34R5U5R8D39L13)D14L140).A)1SBR B)OP 8X12 C)2SBR IRR

AREA	GR AREA	PCT	EF AREA	DESCRIPTION
FCG	4761	0	0	Commercial Garage, 1s
FGRET	470	0	0	General Retail, 1s
UGRET	470	0	0	General Retail, U
B0	4750	0	0	Sketch Only Area
B1	96	0	0	Sketch Only Area
B2	482	0	0	Sketch Only Area

TOTAL 11029 0

City Of New Haven

REQUESTED BY: PUB ACCESS RUN 11/24/00 01:12 PM

269 0017 00800

KIMBERLY REALTY COMPANY
317 KIMBERLY AVE
NEW HAVEN, CT 06519

317 KIMBERLY AV
NEW HAVEN 06519

STYLE CS BLDG NO. 001
Bldg No : 000
Section :
Prime Use: SERVST
Use Code : SSBAYR Service Station No Bay
Stories: 01
Grade : 0090 .90
YearConst: 1970
YearRemod: 0000
Eff Year : 1970
Condition: P Poor
Depr Tbl : OD
Depr Pct : 000
Obsol Pct: 00
Full:Half:Extra Baths/Fixtures
000 000 000
%Complete: 100
Override : 00000004000
Class : 2-2 Commercial Building(s)

CURRENT	Code	Appr	Asmt
	2-1	193,800	135,660
	2-2	4,000	2,800
	2-5	5,200	3,640
TOTAL		203,000	142,100

PARCEL DATA

LAND VALUE	135,660
MISC VALUE	3,640
BLDG VALUE	2,800
TOTAL VALUE	142,100
VALUE BY	OVERRIDE
EXEMPT VAL	0
TAXABLE	142,100
NBHD	2000.00
L 70 M 70 B100	
BUILDING VALUES	
Htd Area	338

PREVIOUS ASSESSMENTS (HISTORY)

Yr	Code	Appr	Asmt	Yr	Code	Appr	Asmt
99	2-1	193800	135660	98	2-1	193800	135660
99	2-2	4000	2800	98	2-2	4000	2800
99	2-5	5200	3640	98	2-5	5200	3640
TOTAL		203000	142100			203000	142100

EXEMPTIONS

BK-VOL/PG	MO/DY/YR	Q	VI	SL	PRICE	VC
4659 /295	10/18/93				80000	

PERM ID# ISSUE DA TYPE DESCRIPTION AMOUNT INSP DT TYPE DT COMP

PROPERTY NOTES :

REC	BLDG	CODE	DESC	LENGTH	WIDTH	UNITS	EYB
1		013	Blacktop Paving	.00	.00	15000.00	1970

REC	LUSE	DESC	ZONING	FRONTAGE	DEPTH	UNITS	TP	Prop Class
1	01	Primary Site	IL	27720.00	.00	27720.00	S	2-1

317 KIMBERLY AV

SSBAY(338)

AREA	GR AREA	PCT	EF AREA	DESCRIPTION
SSBAY	338	100	338	Service Station Bay
TOTAL	338		338	

City Of New Haven

REQUESTED BY: PUB ACCESS RUN 11/24/00 01:29 PM

268 0017 00101
PAGE 1 OF 1

CATAPANO ANDREW & VIRGINIA &, SURV
33 LINCOLN PLACE
WEST HAVEN, CT 06516

ELLA T GRASSO BLVD
NEW HAVEN 06519

CURRENT	Code	Appr	Asmt	PARCEL DATA	
	3-1	88,700	62,090	LAND VALUE	62,090
	3-3	100	70	MISC VALUE	70
				BLDG VALUE	0
				TOTAL VALUE	62,160
				VALUE BY	OVERRIDE
				EXEMPT VAL	0
				TAXABLE	62,160
				NBHD	2000.00
TOTAL		88,800	62,160	L 70 M 70 B100	
				BUILDING VALUES	
				EFF AREA	

PREVIOUS ASSESSMENTS (HISTORY)

Yr	Code	Appr	Asmt	Yr	Code	Appr	Asmt
99	3-1	88700	62090	98	5-3'	88700	62090
99	3-3	100	70	98	5-5	100	70

EXEMPTIONS

TOTAL	88800	62160	88800	62160	
				BK-VOL/PG	MO/DY/YR Q VI SL PRICE VC
				4367 /193	05/15/91 V 0

PERM ID#	ISSUE DA	TYPE	DESCRIPTION	AMOUNT	INSP DT	TYPE	DT	COMP

PROPERTY NOTES :

REC	BLDG	CODE	DESC	LENGTH	WIDTH	UNITS	EYB
1		035	Fencing	.00	.00	.00	0000

REC	LUSE	DESC	ZONING	FRONTAGE	DEPTH	UNITS	TP	Prop Class
1	01	Primary Site	IL	10816.00	.00	10816.00	S	3-1

City Of New Haven

REQUESTED BY: PUB ACCESS RUN 11/24/00 01:46 PM

STATE OF CONNECTICUT
165 CAPITOL AV
HARTFORD, CT 06106

269 1400 00100

ELLA T GRASSO BLVD
NEW HAVEN 06519

10

STYLE CM BLDG NO. 001
Ext Wall1: 2 Brick/Stone/Concrete....
Ext Wall2: 0 Not applicable
Ext Wall3: 0 Not applicable
Ext Wall4: 0 Not applicable
Ext Wall5: 0 Not applicable
Ext Wall6: 0 Not applicable
Roof Type: 0 N/A
BsmtFrame: 0 Not applicable
FF Frame1: 2 Fire Resistant
FF Frame2: 0 Not applicable
FF Frame3: 0 Not applicable
FF Frame4: 0 Not applicable
FF Frame5: 0 Not applicable
FF Frame6: 0 Not applicable
Prime Use: COMGAR

CURRENT	Code	Appr	Asmt
	7-1	871,200	609,840
	7-2	139,000	97,300
	7-4	109,600	76,720
TOTAL		1,119,800	783,860

PARCEL DATA

LAND VALUE	609,840
MISC VALUE	76,720
BLDG VALUE	97,300
TOTAL VALUE	783,860
VALUE BY	OVERRIDE
EXEMPT VAL	783,860
TAXABLE	0
NBHD	2000.00

L 70 M 70 B100

BUILDING VALUES
Htd Area 7,864

PREVIOUS ASSESSMENTS (HISTORY)

Yr	Code	Appr	Asmt	Yr	Code	Appr	Asmt
99	7-1	871200	609840	98	7-1	871200	609840
99	7-2	139000	97300	98	7-2	139000	97300
99	7-4	109600	76720	98	7-4	109600	76720
TOTAL		1119800	783860			1119800	783860

EXEMPTIONS

BK-VOL/PG MO/DY/YR Q VI SL PRICE VC

Use:	Hgt:	PAR: Bsmt or 1/A 2/B 3/C
FCG	14	06
NA	00	00
NA	00	00
NA	00	00
NA	00	00
NA	00	00

%Of Use1: 01.00
%Of Use2: 00.00
%Of Use3: 00.00
%Of Use4: 00.00
%of Use5: 00.00
%of Use6: 00.00
#Stories: 01 01 1 - 3 Stories
Grade : 0100 1.00
Const:Remod:Eff:(Year) with Const Req'd
1950 0000 1950
Condition: AV Average
DeprTable:
Depr %: 060
ObsolDepr: 00
Full:Half:Extra:Bath/Fixtures

PERM ID# ISSUE DA TYPE DESCRIPTION AMOUNT INSP DT TYPE DT COMP

PROPERTY NOTES :

REC	BLDG	CODE	DESC	LENGTH	WIDTH	UNITS	EYB
1		001	Garage	65.00	22.00	1430.00	1950
2		001	Garage	52.00	16.00	832.00	1950
3		013	Blacktop Paving	.00	.00	30000.00	1970
4		035	Fencing	.00	.00	1000.00	1950

REC	LUSE	DESC	ZONING	FRONTAGE	DEPTH	UNITS	TP	Prop Class
1	01	Primary Site	IL	17800.00	.00	217800	S	7-1

10

ELLA T GRASSO BLVD

FCG(7864)ADD(U60R30B0(U40R85U8R23D8R84D40L192)D
60L30)ADD(U147R160O3(0)D147L160)ADD(U127R130O4(
0)D127L130). A)1SBR/MTL

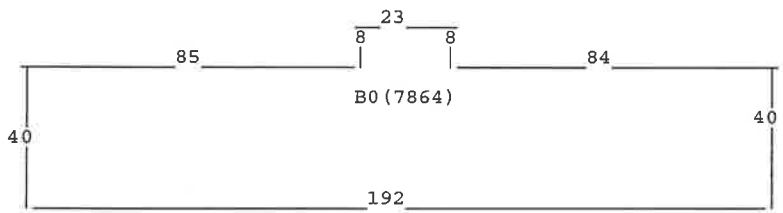

AREA	GR AREA	PCT	EF AREA	DESCRIPTION
FCG	7864	0	0	Commercial Garage, 1s
B0	7864	0	0	Sketch Only Area
O3	0	0	0	Sketch Only Area
O4	0	0	0	Sketch Only Area

TOTAL 15728 0

10

City Of New Haven

REQUESTED BY: W. INKPEN RUN 11/24/00 01:52 PM
STATE OF CONNECTICUT
165 CAPITOL AV
HARTFORD, CT 06106

269 1400 00100

10

ELLA T GRASSO BLVD
NEW HAVEN 06519

STYLE CM BLDG NO. 001
Ext Wall1: 2 Brick/Stone/Concrete....
Ext Wall2: 0 Not applicable
Ext Wall3: 0 Not applicable
Ext Wall4: 0 Not applicable
Ext Wall5: 0 Not applicable
Ext Wall6: 0 Not applicable
Roof Type: 0 N/A
BsmtFrame: 0 Not applicable
FF Frame1: 2 Fire Resistant
FF Frame2: 0 Not applicable
FF Frame3: 0 Not applicable
FF Frame4: 0 Not applicable
FF Frame5: 0 Not applicable
FF Frame6: 0 Not applicable
Prime Use: COMGAR

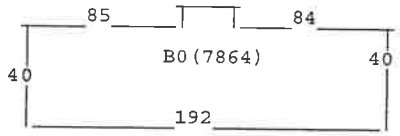

LAND VALUE	609,840
MISC VALUE	76,720
BLDG VALUE	97,300
TOTAL VALUE	783,860
VALUE BY	OVERRIDE
PV	783,860
EXEMPT VAL	783,860
TAXABLE	0
APPRAISER	
APPR DATE	
Prop Class	E
District	CITY
NBHD	2000.00
L 70 M 70 B100	
EXEMPTIONS	
OHBX Loc City	

Use:	Hgt:	PAR: Bsmt or 1/A 2/B 3/C
FCG	14	06
NA	00	00
NA	00	00
NA	00	00
NA	00	00
NA	00	00

FCG(7864)ADD(U60R30B0(U40R85U8R23D8R84D40L192)D60L30)ADD(U147R160O3(0)D147L160)ADD(U127R130O4(0)D127L130). A)1SBR/MTL

Htd Area 7,864

%Of Use1: 01.00
%Of Use2: 00.00
%Of Use3: 00.00
%Of Use4: 00.00
%of Use5: 00.00
%of Use6: 00.00
#Stories: 01 01 1 - 3 Stories
Grade : 0100 1.00
Const:Remod:Eff:(Year) with Const Req'd
1950 0000 1950
Condition: AV Average
DeprTable:
Depr %: 060
ObsolDepr: 00
Full:Half:Extra:Bath/Fixtures

AREA	GR AREA	PCT	AJ AREA
FCG	7864	0	0
B0	7864	0	0
O3	0	0	0
O4	0	0	0

BOOK	PAGE	DATE	QS	SALE PRC

PROPERTY NOTES :

PERMIT NO	TYPE	DATE	AMOUNT

REC	BLDG	CODE	DESC	LENGTH	WIDTH	UNITS	EYB
1		001	Garage	65.00	22.00	1430.00	1950
2		001	Garage	52.00	16.00	832.00	1950
3		013	Blacktop Paving	.00	.00	30000.00	1970
4		035	Fencing	.00	.00	1000.00	1950

REC	LUSE	DESC	ZONING	FRONTAGE	DEPTH	UNITS	TP	Prop Class
1	01	Primary Site	IL	17800.00	.00	217800	S	7-1

City Of New Haven

REQUESTED BY: PUB ACCESS RUN 11/24/00 01:34 PM

271 0017 00900
PAGE 1 OF 1

CITY POINT YACHT CLUB INC, (THE)
355 KIMBERLY AV
NEW HAVEN, CT 06519

345 KIMBERLY AV
NEW HAVEN 06519

CURRENT	Code	Appr	Asmt
	2-1	68,400	47,880
	2-5	5,000	3,500
TOTAL		73,400	51,380

PARCEL DATA

LAND VALUE	47,880
MISC VALUE	0
BLDG VALUE	3,500
TOTAL VALUE	51,380
VALUE BY	OVERRIDE
EXEMPT VAL	0
TAXABLE	51,380
NBHD	2000.00

L 70 M 70 B100

BUILDING VALUES
EFF AREA

PREVIOUS ASSESSMENTS (HISTORY)

Yr	Code	Appr	Asmt	Yr	Code	Appr	Asmt
99	2-1	68400	47880	98	5-2	199500	139650
99	2-5	5000	3500	98	5-5	5000	3500
TOTAL		73400	51380			204500	143150

EXEMPTIONS

BK-VOL/PG	MO/DY/YR	Q	VI	SL	PRICE	VC
4521 /112	09/08/92				0	
4821 /112	09/08/92	A	V		225000	

PERM ID#	ISSUE DA	TYPE	DESCRIPTION	AMOUNT	INSP DT	TYPE	DT	COMP

PROPERTY NOTES :
IMPROVEMENTS OMITTED FROM OVER SCREEN
PRIOR TO 1998, ALTHOUGH INCLUDED IN
TOTAL VALUE, AND THEREFORE DID NOT

REC	BLDG	CODE	DESC	LENGTH	WIDTH	UNITS	EYB
1		013	Blacktop Paving	.00	.00	10000.00	1982

REC	LUSE	DESC	ZONING	FRONTAGE	DEPTH	UNITS	TP	Prop Class
1	01	Primary Site	IL	26250.00	.00	26250.00	S	2-1

City Of New Haven

REQUESTED BY: PUB ACCESS RUN 11/24/00 01:35 PM

CITY POINT YACHT CLUB THE
347 KIMBERLY AVENUE
NEW HAVEN, CT 06519

355 KIMBERLY AV
NEW HAVEN 06519

CURRENT	Code	Appr	Asmt
	2-1	193,700	135,590
	2-2	32,470	22,730
	2-5	184,030	128,820
TOTAL		410,200	287,140

PARCEL DATA

LAND VALUE	135,590
MISC VALUE	128,818
BLDG VALUE	22,732
TOTAL VALUE	287,140
VALUE BY	OVERRIDE
EXEMPT VAL	0
TAXABLE	287,140
NBHD	2000.00
L 70 M 70 B100	
BUILDING VALUES	
Htd Area	2,809

STYLE CM BLDG NO. 001
Ext Wall1: 1 Wood/Block/Stucco/Metal.
Ext Wall2: 1 Wood/Block/Stucco/Metal.
Ext Wall3: 0 Not applicable
Ext Wall4: 0 Not applicable
Ext Wall5: 0 Not applicable
Ext Wall6: 0 Not applicable
Roof Type: 0 N/A
BsmtFrame: 0 Not applicable
FF Frame1: 1 Wood Joist
FF Frame2: 1 Wood Joist
FF Frame3: 0 Not applicable
FF Frame4: 0 Not applicable
FF Frame5: 0 Not applicable
FF Frame6: 0 Not applicable
Prime Use: RETAIL Retail, general

PREVIOUS ASSESSMENTS (HISTORY)

Yr	Code	Appr	Asmt	Yr	Code	Appr	Asmt
99	2-1	193700	135590	98	2-1	193700	135590
99	2-2	32470	22730	98	2-2	49800	34860
99	2-5	184030	128820	98	2-5	280200	196140
TOTAL		410200	287140			523700	366590

EXEMPTIONS

Use:	Hgt:	PAR: Bsmt or 1/A 2/B 3/C
FUTS	07	08
FGRET	10	08
NA	00	00
NA	00	00
NA	00	00
NA	00	00

BK-VOL/PG MO/DY/YR Q VI SL PRICE VC

%Of Use1: 00.36
%Of Use2: 00.64
%Of Use3: 00.00
%Of Use4: 00.00
%of Use5: 00.00
%of Use6: 00.00
#Stories: 01 01 1 - 3 Stories
Grade : 0100 1.00
Const:Remod:Eff:(Year) with Const Req'd
1930 0000 1930
Condition: F Fair
DeprTable:
Depr %: 065
ObsolDepr: 00
Full:Half:Extra:Bath/Fixtures

PERM ID# ISSUE DA TYPE DESCRIPTION AMOUNT INSP DT TYPE DT COMP

PROPERTY NOTES :
OVER SCREEN ADJUSTED TO REFLECT PRO-RATA
DISTRIBUTION OF IMPROVEMENTS VALUE AS
DICTATED BY COURT SETTLEMENT. OB 9/99

REC	BLDG	CODE	DESC	LENGTH	WIDTH	UNITS	EYB
1		035	Fencing	.00	.00	160.00	0060
2		048	Boat Slip	.00	.00	.00	0000
3		013	Blacktop Paving	.00	.00	9000.00	1960

REC	LUSE	DESC	ZONING	FRONTAGE	DEPTH	UNITS	TP	Prop Class
1	01	Primary Site	IL	21525.00	.00	21525.00	S	2-1

355 KIMBERLY AV

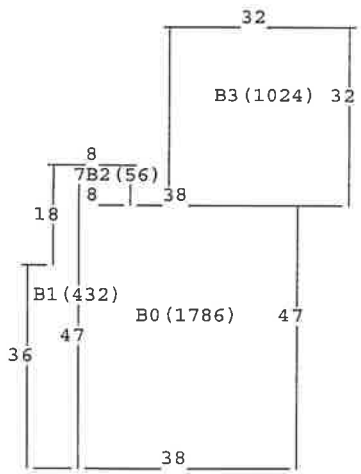

FUTS(1011)FGRET(1798)ADD(U21R75B0(U47R38D47L38)
D21L75)ADD(U21R65B1(U36R6U18R4D54L10)D21L65)ADD
(U68R75B2(U7R8D7L8)D68L75)ADD(U68R89B3(U32R32D3
2L32)D68L89).A)1SCB B)CNPY/P IRR C)SHED 7X8 D)1
SFR

AREA	GR AREA	PCT	EF AREA	DESCRIPTION
FUTS	1011	100	1011	Utility Storage, Firs
FGRET	1798	0	0	General Retail, 1s
B0	1786	0	0	Sketch Only Area
B1	432	0	0	Sketch Only Area
B2	56	0	0	Sketch Only Area
B3	1024	0	0	Sketch Only Area

TOTAL 6107 1011

City Of New Haven

REQUESTED BY: PUB ACCESS RUN 11/24/00 01:37 PM

271 0017 00901
PAGE 1 OF 1

CITY POINT YACHT CLUB INC, (THE)
355 KIMBERLY AV
NEW HAVEN, CT 06519

KIMBERLY AV
NEW HAVEN 06519

CURRENT	Code	Appr	Asmt	PARCEL DATA	
	5-2	6,400	4,480	LAND VALUE	4,480
				MISC VALUE	0
				BLDG VALUE	0
				TOTAL VALUE	4,480
				VALUE BY	OVERRIDE
				EXEMPT VAL	0
				TAXABLE	4,480
				NBHD	2000.00
TOTAL		6,400	4,480	L 70 M 70 B100	
				BUILDING VALUES	
				EFF AREA	

PREVIOUS ASSESSMENTS (HISTORY)

Yr	Code	Appr	Asmt	Yr	Code	Appr	Asmt
99	5-2	6400	4480	98	5-2	6400	4480
TOTAL		6400	4480			6400	4480

EXEMPTIONS

BK-VOL/PG	MO/DY/YR	Q	VI	SL	PRICE	VC
4521 /112	09/08/92		V		0	

PERM ID#	ISSUE DA	TYPE	DESCRIPTION	AMOUNT	INSP DT	TYPE	DT	COMP

PROPERTY NOTES :

REC	BLDG	CODE	DESC	LENGTH	WIDTH	UNITS	EYB

REC	LUSE	DESC	ZONING	FRONTAGE	DEPTH	UNITS	TP	Prop Class
1	01	Primary Site	IL	1612.00	.00	1612.00	S	5-2

13

3

APPENDIX C

EDR DATABASE SEARCH

The EDR-Radius Map
with GeoCheck®

West River Bridge Super Structure
I-95
New Haven, CT 06519

Inquiry Number: 564362.1s

November 21, 2000

Environmental Data Resources, Inc.

The Source For Environmental Risk Management Data

3530 Post Road
Southport, Connecticut 06490

Nationwide Customer Service

Telephone: 1-800-352-0050
Fax: 1-800-231-6802
Internet: www.edrnet.com

TABLE OF CONTENTS

SECTION	PAGE
Executive Summary	ES1
Overview Map	2
Detail Map	3
Map Findings Summary	4
Map Findings	5
Orphan Summary	200
EPA Waste Codes	EPA-1
Government Records Searched/Data Currency Tracking	GR-1

GEOCHECK ADDENDUM

Physical Setting Source Addendum	A-1
Physical Setting Source Summary	A-2
Physical Setting Source Map	A-6
Physical Setting Source Map Findings	A-7
Physical Setting Source Records Searched	A-10

Thank you for your business.
Please contact EDR at 1-800-352-0050
with any questions or comments.

Disclaimer
Copyright and Trademark Notice

This report contains information obtained from a variety of public and other sources. NO WARRANTY EXPRESSED OR IMPLIED, IS MADE WHATSOEVER IN CONNECTION WITH THIS REPORT. ENVIRONMENTAL DATA RESOURCES INC. SPECIFICALLY DISCLAIMS THE MAKING OF ANY SUCH WARRANTIES, INCLUDING WITHOUT LIMITATION, MERCHANTABILITY OR FITNESS FOR A PARTICULAR USE OR PURPOSE. ALL RISK IS ASSUMED BY THE USER. IN NO EVENT SHALL EDR BE LIABLE TO ANYONE, WHETHER ARISING OUT OF ERRORS OR OMISSIONS, NEGLIGENCE, ACCIDENT OR ANY OTHER CAUSE, FOR ANY LOSS OR DAMAGE, INCLUDING, WITHOUT LIMITATION, SPECIAL, INCIDENTAL, CONSEQUENTIAL, OR EXEMPLARY DAMAGES.

Entire contents copyright 2000 by Environmental Data Resources, Inc. All rights reserved. Reproduction in any media or format, in whole or in part, of any report or map of Environmental Data Resources, Inc., or its affiliates, is prohibited without prior written permission.

EDR and the edr logos are trademarks of Environmental Data Resources, Inc. or its affiliates. All other trademarks used herein are the property of their respective owners.

EXECUTIVE SUMMARY

A search of available environmental records was conducted by Environmental Data Resources, Inc. (EDR). The report meets the government records search requirements of ASTM Standard Practice for Environmental Site Assessments, E 1527-00. Search distances are per ASTM standard or custom distances requested by the user.

TARGET PROPERTY INFORMATION

ADDRESS

I-95
NEW HAVEN, CT 06519

COORDINATES

Latitude (North):	41.283640 - 41˚ 17' 1.1"
Longitude (West):	72.936500 - 72˚ 56' 11.4"
Universal Tranverse Mercator:	Zone 18
UTM X (Meters):	672807.0
UTM Y (Meters):	4572086.0

USGS TOPOGRAPHIC MAP ASSOCIATED WITH TARGET PROPERTY

Target Property:	2441072-C8 NEW HAVEN, CT
Source:	USGS 7.5 min quad index

TARGET PROPERTY SEARCH RESULTS

The target property was not listed in any of the databases searched by EDR.

DATABASES WITH NO MAPPED SITES

No mapped sites were found in EDR's search of available ("reasonably ascertainable ") government records either on the target property or within the ASTM E 1527-00 search radius around the target property for the following databases:

FEDERAL ASTM STANDARD

NPL..... National Priority List
Delisted NPL..... NPL Deletions
CERC-NFRAP..... Comprehensive Environmental Response, Compensation, and Liability Information System

FEDERAL ASTM SUPPLEMENTAL

CONSENT..... CONSENT
ROD..... ROD
HMIRS..... Hazardous Materials Information Reporting System
MLTS..... Material Licensing Tracking System
MINES..... Mines Master Index File
NPL Lien..... NPL Liens
RAATS..... RCRA Administrative Action Tracking System
TRIS..... Toxic Chemical Release Inventory System
TSCA..... Toxic Substances Control Act

EDR PROPRIETARY DATABASES

Coal Gas..... Former Manufactured gas (Coal Gas) Sites.

EXECUTIVE SUMMARY

SURROUNDING SITES: SEARCH RESULTS

Surrounding sites were identified.

Elevations have been determined from the USGS 1 degree Digital Elevation Model and should be evaluated on a relative (not an absolute) basis. Relative elevation information between sites of close proximity should be field verified. EDR's definition of a site with an elevation equal to the target property includes a tolerance of +/- 10 feet. Sites with an elevation equal to or higher than the target property have been differentiated below from sites with an elevation lower than the target property (by more than 10 feet). Page numbers and map identification numbers refer to the EDR Radius Map report where detailed data on individual sites can be reviewed.

Sites listed in ***bold italics*** are in multiple databases.

Unmappable (orphan) sites are not considered in the foregoing analysis.

FEDERAL ASTM STANDARD

CERCLIS: The Comprehensive Environmental Response, Compensation and Liability Information System contains data on potentially hazardous waste sites that have been reported to the USEPA by states, municipalities, private companies and private persons, pursuant to Section 103 of the Comprehensive Environmental Response, Compensation and Liability Act (CERCLA).
CERCLIS contains sites which are either proposed to or on the National Priorities List (NPL) and sites which are in the screening and assessment phase for possible inclusion on the NPL.

A review of the CERCLIS list, as provided by EDR, and dated 04/16/2000 has revealed that there are 2 CERCLIS sites within approximately 1 mile of the target property.

Equal/Higher Elevation	Address	Dist / Dir	Map ID	Page
AMTRAK GENERAL MAINTENANCE FAC	*HALLACK AVENUE*	*1/4 - 1/2 E*	*K38*	*54*
NATIONAL OIL SERVICE INC	*16 ELM ST*	*1/4 - 1/2 SW*	*M44*	*61*

CORRACTS: CORRACTS is a list of handlers with RCRA Corrective Action Activity. This report shows which nationally-defined corrective action core events have occurred for every handler that has had corrective action activity.

A review of the CORRACTS list, as provided by EDR, and dated 04/20/2000 has revealed that there is 1 CORRACTS site within approximately 1.5 miles of the target property.

Equal/Higher Elevation	Address	Dist / Dir	Map ID	Page
SARGENT/WALTER KIDDE	*100 SARGENT DRIVE*	*1/2 - 1 NE*	*AB121*	*177*

RCRIS: The Resource Conservation and Recovery Act database includes selected information on sites that generate, store, treat, or dispose of hazardous waste as defined by the Act. The source of this database is the U.S. EPA.

A review of the RCRIS-TSD list, as provided by EDR, and dated 06/21/2000 has revealed that there is 1 RCRIS-TSD site within approximately 1 mile of the target property.

Equal/Higher Elevation	Address	Dist / Dir	Map ID	Page
SARGENT/WALTER KIDDE	*100 SARGENT DRIVE*	*1/2 - 1 NE*	*AB121*	*177*

EXECUTIVE SUMMARY

RCRIS: The Resource Conservation and Recovery Act database includes selected information on sites that generate, store, treat, or dispose of hazardous waste as defined by the Act. The source of this database is the U.S. EPA.

A review of the RCRIS-LQG list, as provided by EDR, and dated 06/21/2000 has revealed that there are 7 RCRIS-LQG sites within approximately 0.75 miles of the target property.

Equal/Higher Elevation	Address	Dist / Dir	Map ID	Page
NATIONAL ENVIRONMENTAL SERVICE	*16 ELM ST*	*1/4 - 1/2 SW*	*M42*	*59*
NATIONAL OIL SERVICE INC	*16 ELM ST*	*1/4 - 1/2 SW*	*M44*	*61*
SAYBOLT INC	*77 WATER ST*	*1/4 - 1/2 SSW*	*Q71*	*113*
ATLAS PIPE & TUBING MILL	*17 WOOD ST*	*1/4 - 1/2 W*	*T88*	*133*
SOUTHERN NEW ENGLAND TELE CO	*6 FIRST ST*	*1/2 - 1 NNE*	*U92*	*140*
HARLOC PRODS CORP	*135 WOOD ST*	*1/2 - 1 WSW*	*Z107*	*165*
BERKY RACK CO INC	*22 HART ST*	*1/2 - 1 W*	*110*	*168*

RCRIS: The Resource Conservation and Recovery Act database includes selected information on sites that generate, store, treat, or dispose of hazardous waste as defined by the Act. The source of this database is the U.S. EPA.

A review of the RCRIS-SQG list, as provided by EDR, and dated 06/21/2000 has revealed that there are 10 RCRIS-SQG sites within approximately 0.75 miles of the target property.

Equal/Higher Elevation	Address	Dist / Dir	Map ID	Page
TECHNICAL CAREERS INSTITUTE	*11 KIMBERLY AVE*	*1/4 - 1/2 SW*	*G18*	*34*
SCHIEB EARL PAINT & BODY	*100 WATER ST*	*1/4 - 1/2 SSW*	*O60*	*97*
F M R GRINDING WHEEL CORP	*70 WATER ST*	*1/4 - 1/2 SSW*	*Q73*	*115*
EXXON CO USA 35843	*72 ELM ST*	*1/4 - 1/2 SW*	*R78*	*122*
BILCO CO THE	*37 WATER ST*	*1/4 - 1/2 SSW*	*S82*	*126*
RHINO TUBE INC	*14 WOOD ST*	*1/4 - 1/2 W*	*T83*	*126*
FISHER SCIENTIFIC CO	*30 WATER ST*	*1/4 - 1/2 SSW*	*S84*	*127*
COVER IT	*17 WOOD ST*	*1/4 - 1/2 W*	*T87*	*133*
NEW HAVEN REGISTER	*40 SARGENT DR*	*1/2 - 1 ENE*	*V94*	*142*
BRUNEAUS GARAGE	*134 WOOD ST*	*1/2 - 1 WSW*	*Z105*	*164*

ERNS: The Emergency Response Notification System records and stores information on reported releases of oil and hazardous substances. The source of this database is the U.S. EPA.

A review of the ERNS list, as provided by EDR, and dated 08/08/2000 has revealed that there are 2 ERNS sites within approximately 0.5 miles of the target property.

Equal/Higher Elevation	Address	Dist / Dir	Map ID	Page
98 SOUTH WATER STREET	98 SOUTH WATER STREET	1/4 - 1/2 ESE	N52	86
60 S WATERS STREET	60 S WATERS STREET	1/4 - 1/2 ESE	61	97

STATE ASTM STANDARD

SHWS: The State Hazardous Waste Sites records are the states' equivalent to CERCLIS. These sites may or may not already be listed on the federal CERCLIS list. Priority sites planned for cleanup using state funds (state equivalent of Superfund) are identified along with sites where cleanup will be paid for by potentially responsible parties. The data come from the Department of Environmental Protection's Inventory of Hazardous Disposal Sites.

A review of the SHWS list, as provided by EDR, has revealed that there are 3 SHWS sites within

approximately 1.5 miles of the target property.

Equal/Higher Elevation	Address	Dist / Dir	Map ID	Page
CONRAIL CONSOLIDATED CORP.	HALLOCK AVENUE	1/4 - 1/2 E	K39	55
WALTER KIDDE AND CO.	DIV. OF SARGEANT CORP.	1/2 - 1 NE	AB124	188
METRO NORTH FACILITY	***2 BREWERY STREET***	***1 - 2 NE***	***134***	***195***

SWF/LF: The Solid Waste Facilities/Landfill Sites records typically contain an inventory of solid waste disposal facilities or landfills in a particular state. The data come from the Department of Environmental Protection's Inventory of Hazardous Disposal Sites.

A review of the SWF/LF list, as provided by EDR, and dated 01/01/2000 has revealed that there are 2 SWF/LF sites within approximately 1 mile of the target property.

Equal/Higher Elevation	Address	Dist / Dir	Map ID	Page
CHAMPION RECYCLING INDUSTRIES,	95 SPRING STREET	1/2 - 1 WNW	117	173
Not reported	***90 SARGENT DRIVE***	***1/2 - 1 NE***	***118***	***174***

LUST: The Leaking Underground Storage Tank Incident Reports contain an inventory of reported leaking underground storage tank incidents. The data come from the Department of Environmental Protection's Leaking Underground Storage Tank List.

A review of the LUST list, as provided by EDR, and dated 06/30/2000 has revealed that there are 9 LUST sites within approximately 1 mile of the target property.

Equal/Higher Elevation	Address	Dist / Dir	Map ID	Page
WEST COVE MARINA	13 KIMBERLY AVE	1/4 - 1/2 SW	G21	37
REGIONAL WATER AUTHORITY	BURWELL ST.	1/4 - 1/2 ENE	I30	48
NEW HAVEN CHAIR	54 GRANT ST	1/4 - 1/2 NNW	J36	52
NATIONAL OIL SERVICE INC	***16 ELM ST***	***1/4 - 1/2 SW***	***M44***	***61***
CT REFINING	***WATER ST.***	***1/4 - 1/2 SW***	***M49***	***82***
MUNSON MOBIL	62 ELM ST	1/4 - 1/2 SW	R66	104
Not reported	150 FRONT AVE	1/2 - 1 WNW	120	176
PREMIER ROOFING COMPANY, INC.	***178 FRONT AVENUE***	***1/2 - 1 WNW***	***123***	***187***
CLASSIC CAR CARE	48 WHARTON ST	1/2 - 1 WSW	127	192

UST: The Underground Storage Tank database contains registered USTs. USTs are regulated under Subtitle I of the Resource Conservation and Recovery Act (RCRA). The data come from the Department of Environmental Protection's "Town Inventory" UST Listing.

A review of the UST list, as provided by EDR, and dated 10/04/2000 has revealed that there are 34 UST sites within approximately 0.75 miles of the target property.

Equal/Higher Elevation	Address	Dist / Dir	Map ID	Page
331 KIMBERLY AVE.	331 KIMBERLY AVENUE	0 - 1/8 WSW	A3	8
SARJIT MANDER 005942	345 KIMBERLY AVE.	0 - 1/8 WSW	C6	13
GETTY STATION #06759	241 KIMBERLY AVENUE	1/8 - 1/4 N	9	16
MC DERMOTT SERVICE STATION	5 KIMBERLY AVE.	1/4 - 1/2 SW	G17	30
SAINT PETER SCHOOL	10 ST. PETER AVE	1/4 - 1/2 NNE	23	38
SAINT PETER CHURCH	164 KIMBERLY AVENUE	1/4 - 1/2 N	25	41
OYSTER POINT MARINA	98 SOUTH WATER STREET	1/4 - 1/2 ESE	35	51
NEW HAVEN CHAIR CO.	54 GRANT ST.	1/4 - 1/2 NNW	J37	53

EXECUTIVE SUMMARY

Equal/Higher Elevation	Address	Dist / Dir	Map ID	Page
NATIONAL OIL SERVICE, INC.	16 ELM STREET	1/4 - 1/2 SW	M43	60
DEPENDABLE MOTORS COMPANY	31 ELM STREET	1/4 - 1/2 SW	M48	81
CHARLES TEXACO, INC.	37 ELM STREET	1/4 - 1/2 SW	M53	87
SOUND SCHOOL	60 SOUTH WATER STREET	1/4 - 1/2 ESE	N54	90
AMOCO SERVICE STATION#1123	44 ELM STREET	1/4 - 1/2 SW	M56	91
BROOKSIDE MFG & FMR BUILDING	106 WATER STREET	1/4 - 1/2 SSW	O57	93
CONNECTICUT REFINING COMPANY	105 WATER STREET	1/4 - 1/2 SSW	O59	95
NEW HAVEN MAINTENANCE FACILITY	35 SEA STREET	1/4 - 1/2 E	P62	97
BOULEVARD PUMP STATION	17 SEA STREET	1/4 - 1/2 E	P64	100
MUNSON SERVICE CENTER	62 ELM STREET	1/4 - 1/2 SW	R67	105
FMR GRINDING WHEEL CORPORATION	70 WATER STREET	1/4 - 1/2 SSW	Q72	114
EXXON SERVICE STATION #3-5843	72 ELM STREET	1/4 - 1/2 SW	R77	120
THE BILCO COMPANY	37 WATER STREET	1/4 - 1/2 SSW	S81	125
C.F.D., NEW ENGLAND	30 WATER STREET	1/4 - 1/2 SSW	S85	128
COVER-IT	17 WOOD STREET	1/4 - 1/2 W	T86	129
LEVINE'S TRANSMISSION	339 BOULEVARD	1/2 - 1 NNW	90	138
CONNECTICUT SAFETY SUPPLIES, I	39 WOOD STREET	1/2 - 1 WSW	T93	141
NEW HAVEN REGISTER	***40 SARGENT DR***	***1/2 - 1 ENE***	***V94***	***142***
MARIOS AUTO REPAIR, INC.	16 KIMBERLY AV	1/2 - 1 NNE	W99	152
MARCUS PAPER COMPANY	93 WOOD STREET	1/2 - 1 WSW	Y101	160
SUPREME CORP	410 BOULEVARD	1/2 - 1 NNW	X103	162
POLICE SUB STATION	410 HOWARD AVENUE	1/2 - 1 NNE	W104	163
HARLOC PRODUCTS CORPORATION	135 WOOD STREET	1/2 - 1 WSW	Z106	164
THE TIRE DOCTOR & SALES	440 BOULEVARD	1/2 - 1 NNW	AA108	165
S LEVINE AUTO PARTS	439 BOULEVARD	1/2 - 1 NNW	AA109	167
TRUMAN SCHOOL	114 TRUMAN STREET	1/2 - 1 NNW	111	168

FEDERAL ASTM SUPPLEMENTAL

FINDS: The Facility Index System contains both facility information and "pointers" to other sources of information that contain more detail. These include: RCRIS; Permit Compliance System (PCS); Aerometric Information Retrieval System (AIRS); FATES (FIFRA [Federal Insecticide Fungicide Rodenticide Act] and TSCA Enforcement System, FTTS [FIFRA/TSCA Tracking System]; CERCLIS; DOCKET (Enforcement Docket used to manage and track information on civil judicial enforcement cases for all environmental statutes); Federal Underground Injection Control (FURS); Federal Reporting Data System (FRDS); Surface Impoundments (SIA); TSCA Chemicals in Commerce Information System (CICS); PADS; RCRA-J (medical waste transporters/disposers); TRIS; and TSCA. The source of this database is the U.S. EPA/NTIS.

A review of the FINDS list, as provided by EDR, and dated 07/07/2000 has revealed that there are 12 FINDS sites within approximately 0.5 miles of the target property.

Equal/Higher Elevation	Address	Dist / Dir	Map ID	Page
TECHNICAL CAREERS INSTITUTE	***11 KIMBERLY AVE***	***1/4 - 1/2 SW***	***G18***	***34***
NEW HAVEN CHAIR CO	54 GRANT ST	1/4 - 1/2 N	J33	49
NATIONAL OIL SERVICE INC	***16 ELM ST***	***1/4 - 1/2 SW***	***M44***	***61***
SCHIEB EARL PAINT & BODY	***100 WATER ST***	***1/4 - 1/2 SSW***	***O60***	***97***
SAYBOLT INC	***77 WATER ST***	***1/4 - 1/2 SSW***	***Q71***	***113***
F M R GRINDING WHEEL CORP	***70 WATER ST***	***1/4 - 1/2 SSW***	***Q73***	***115***
EXXON CO USA 35843	***72 ELM ST***	***1/4 - 1/2 SW***	***R78***	***122***
BILCO CO THE	***37 WATER ST***	***1/4 - 1/2 SSW***	***S82***	***126***
RHINO TUBE INC	***14 WOOD ST***	***1/4 - 1/2 W***	***T83***	***126***

EXECUTIVE SUMMARY

Equal/Higher Elevation	Address	Dist / Dir	Map ID	Page
FISHER SCIENTIFIC CO	*30 WATER ST*	*1/4 - 1/2 SSW*	*S84*	*127*
COVER IT	*17 WOOD ST*	*1/4 - 1/2 W*	*T87*	*133*
ATLAS PIPE & TUBING MILL	*17 WOOD ST*	*1/4 - 1/2 W*	*T88*	*133*

PADS: The PCB Activity Database identifies generators, transporters, commercial storers and/or brokers and disposers of PCBs who are required to notify the United States Environmental Protection Agency of such activities. The source of this database is the U.S. EPA.

A review of the PADS list, as provided by EDR, and dated 01/01/2000 has revealed that there are 2 PADS sites within approximately 0.5 miles of the target property.

Equal/Higher Elevation	Address	Dist / Dir	Map ID	Page
NATIONAL ENVIRONMENTAL SERVICE	*16 ELM ST*	*1/4 - 1/2 SW*	*M42*	*59*
NATIONAL OIL SERVICE INC	*16 ELM ST*	*1/4 - 1/2 SW*	*M44*	*61*

STATE OR LOCAL ASTM SUPPLEMENTAL

SPILLS: The Oil & Chemical Spill Database from the Department of Environmental Protection

A review of the CT Spills list, as provided by EDR, has revealed that there are 33 CT Spills sites within approximately 0.5 miles of the target property.

Equal/Higher Elevation	Address	Dist / Dir	Map ID	Page
Not reported	I-95 NORTH EXIT 44	0 - 1/8 W	A1	5
Not reported	I-95 W/B EX 45	0 - 1/8 E	B2	6
Not reported	253 KIMBERLY AVENUE	0 - 1/8 NNW	4	10
Not reported	345 KIMBERLY AVE	0 - 1/8 WSW	C7	14
Not reported	190 GREENWICH AVE	1/8 - 1/4 ENE	D10	20
Not reported	124 GREENWICH AVENUE	1/8 - 1/4 E	E11	21
Not reported	196 GREENWICH AVE	1/8 - 1/4 ENE	D12	23
Not reported	225 GREENWICH AVENUE	1/8 - 1/4 ENE	D13	25
Not reported	252 GREENWICH AVE	1/8 - 1/4 NE	F14	26
Not reported	252 GREENWICH AVE.	1/8 - 1/4 NE	F15	28
Not reported	11 KIMBERLY AVE.	1/4 - 1/2 SW	G19	34
Not reported	13 KIMBERLY AVENUE	1/4 - 1/2 SW	G20	36
Not reported	297 GREENWICH AVE	1/4 - 1/2 NE	24	39
Not reported	255 BOULEVARD OVERPASS	1/4 - 1/2 NNW	H26	41
Not reported	40 SOUTH FIFTH ST	1/4 - 1/2 ENE	I27	43
Not reported	40 FIFTH ST	1/4 - 1/2 ENE	I28	45
Not reported	35 FIFTH STREET	1/4 - 1/2 ENE	I29	46
Not reported	115 SEA ST	1/4 - 1/2 E	34	49
Not reported	HALLOCK/SERGENT DRIVE	1/4 - 1/2 ENE	L40	56
Not reported	122 KIMBERLY AVE	1/4 - 1/2 N	41	58
Not reported	22-24 HALOCK AVE	1/4 - 1/2 E	45	76
Not reported	16-20 ELM ST.	1/4 - 1/2 SW	M46	78
Not reported	108 SOUTH WATER ST	1/4 - 1/2 ESE	N47	79
Not reported	15 SARGENT DR	1/4 - 1/2 ENE	L50	83
Not reported	100 SOUTH WATER STREET	1/4 - 1/2 ESE	N51	85
Not reported	142 PLYMOUTH ST	1/4 - 1/2 N	58	94
Not reported	CENTER/WATER ST	1/4 - 1/2 SSW	Q65	102
Not reported	105 WATER ST.	1/4 - 1/2 SSW	Q68	108

EXECUTIVE SUMMARY

Equal/Higher Elevation	Address	Dist / Dir	Map ID	Page
Not reported	42 WILLOW ST	1/4 - 1/2 WSW	70	111
Not reported	121 FIRST ST	1/4 - 1/2 NNE	74	115
Not reported	7 SEA ST	1/4 - 1/2 E	P75	117
Not reported	449 FIRST AVENUE, WEST	1/4 - 1/2 SW	R76	118
Not reported	17 WOOD ST	1/4 - 1/2 W	T89	136

CT LWDS: The Leachate and Waste Water Discharge Inventory Data Layer (LWDS) includes point locations digitized from Leachate and Wastewater Discharge Source maps compiled by the Connecticut DEP.

A review of the LWDS list, as provided by EDR, has revealed that there are 22 LWDS sites within approximately 1.5 miles of the target property.

Equal/Higher Elevation	Address	Dist / Dir	Map ID	Page
WYATT FUEL OIL	OIL/CHEMICAL SPILLS	1/8 - 1/4 ESE	B8	16
CONN DOT	OIL/CHEMICAL SPILLS	1/4 - 1/2 ESE	E16	29
CONN. DOT	SALT STORAGE -COVERD	1/4 - 1/2 WSW	22	38
Not reported	LANDFILL	1/4 - 1/2 WNW	31	48
NEW HAVEN FIRE TRAINING CENTER	OIL/CHEMICAL SPILLS	1/4 - 1/2 NNW	H32	49
CONNECTICUT REFINERY	OIL/CHEMICAL SPILLS	1/4 - 1/2 SSW	O63	99
SEAMLESS RUBBER	INDUSTRIAL PIT	1/2 - 1 ENE	V95	149
NEW HAVEN	SEWAGE TREAT PLANT	1/2 - 1 E	98	152
Not reported	UNTREATED SEW DISCH	1/2 - 1 NNW	X100	160
CELLENTANO	LANDFILL	1/2 - 1 W	112	169
SARGENT AND CO.	INDUSTRIAL PIT	1/2 - 1 NE	116	173
AMTRACK	OIL/CHEMICAL SPILLS	1/2 - 1 NE	128	193
SARGENT AND CO.	INDUSTRIAL WASTEWTR	1 - 2 ENE	129	193
SAVIN ROCK COMMUNITY SCHOOL	OIL/CHEMICAL SPILLS	1 - 2 SSW	130	194
CELLENTANO	LANDFILL	1 - 2 NW	131	194
AMTRACK	INDUSTRIAL WASTEWTR	1 - 2 NE	132	194
ARMSTRONG RUBBER	COOLING WTR -SURFACE	1 - 2 ENE	133	195
UNITED ILLUMNATING	IND/MFG WASTEWTR DIS	1 - 2 NE	135	197
WEST HAVEN	SEWAGE TREAT PLANT	1 - 2 SSE	136	197
WEST HAVEN	SEWAGE TREAT PLANT	1 - 2 S	137	198
WEST HAVEN SALT STORAGE	SALT STORAGE	1 - 2 WSW	138	198
ARMSTRONG RUBBER	COOLING WTR -SURFACE	1 - 2 SW	139	199

A review of the SDADB list, as provided by EDR, and dated 08/14/2000 has revealed that there are 19 SDADB sites within approximately 1 mile of the target property.

Equal/Higher Elevation	Address	Dist / Dir	Map ID	Page
GETTY PETROLEUM	***345 KIMBERLY AVENUE***	***0 - 1/8 WSW***	***C5***	***11***
AMTRAK GENERAL MAINTENANCE FAC	***HALLACK AVENUE***	***1/4 - 1/2 E***	***K38***	***54***
CT REFINING	***WATER ST.***	***1/4 - 1/2 SW***	***M49***	***82***
Z INDUSTRIES	***106 WATER STREET***	***1/4 - 1/2 SSW***	***Q69***	***110***
EXXON # 3-5843	72 ELM STREET	1/4 - 1/2 SW	R79	123
Y.A.P., INC.	***215 LAMBERTON STREET***	***1/4 - 1/2 N***	***80***	***124***
FISHER SCIENTIFIC CO	***30 WATER ST***	***1/4 - 1/2 SSW***	***S84***	***127***
SNET	***6 FIRST STREET***	***1/2 - 1 NNE***	***U91***	***139***
NEW HAVEN REGISTER	***40 SARGENT DR***	***1/2 - 1 ENE***	***V94***	***142***
SARGENT MANUFACTURING CO.	100 SARGENT DRIVE	1/2 - 1 ENE	V96	149
MAJESTIC CLEANING VILLAGE	***111 ELM STREET***	***1/2 - 1 SW***	***97***	***151***

EXECUTIVE SUMMARY

Equal/Higher Elevation	Address	Dist / Dir	Map ID	Page
HARLOC COMMERCIAL CORPORATION	99-151 WOOD STREET	1/2 - 1 WSW	Y102	161
MOBIL # 01-005	200 SARGENT DRIVE	1/2 - 1 ENE	113	169
CLASSIC USED AUTO PARTS	9 SPRING STREET	1/2 - 1 WNW	114	170
WEST HAVEN PETROLEUM	***56-64 SPRING STREET***	***1/2 - 1 WNW***	***115***	***172***
MAGNUS CO. INC.	50 EDDY STREET	1/2 - 1 NNW	119	175
WEST HAVEN BUCKLE CO THE	***742 WASHINGTON AVE***	***1/2 - 1 WSW***	***122***	***186***
MERIT GASOLINE STATION	345 ELM STREET	1/2 - 1 SW	125	189
NEW HAVEN BUS SERVICE INC.	***235 FRONT AVE.***	***1/2 - 1 WNW***	***126***	***190***

CT PROPERTY: A listing of sites that meet the definition of a hazardous waste establishment. These sites have been sold to another owner. The sites can be generators, dry cleaners, furniture strippers, etc.

A review of the PROPERTY list, as provided by EDR, and dated 06/29/2000 has revealed that there are 5 PROPERTY sites within approximately 0.5 miles of the target property.

Equal/Higher Elevation	Address	Dist / Dir	Map ID	Page
GETTY PETROLEUM	***345 KIMBERLY AVENUE***	***0 - 1/8 WSW***	***C5***	***11***
ELM STREET PROPERTY	31 ELM STREET	1/4 - 1/2 SW	M55	90
Z INDUSTRIES	***106 WATER STREET***	***1/4 - 1/2 SSW***	***Q69***	***110***
Y.A.P., INC.	***215 LAMBERTON STREET***	***1/4 - 1/2 N***	***80***	***124***
FISHER SCIENTIFIC CO	***30 WATER ST***	***1/4 - 1/2 SSW***	***S84***	***127***

EXECUTIVE SUMMARY

Due to poor or inadequate address information, the following sites were not mapped:

Site Name	Database(s)
NEW HAVEN MARINE TERMINAL (99A03)	CERCLIS
E. OF LF ACCESS ROAD	SWF/LF
E. SHORE OF HARBOR	SWF/LF
FRONT STREET	SWF/LF
SPRING STREET	SWF/LF
SO. CT STATE UNIVERSITY	LUST, CT Spills
620 ELLA GRASSO BOULEVARD	LUST, CT Spills
BP STATION	LUST
NEW HAVEN REGISTER	LUST
66 NORTON ST # 68	LUST, CT Spills
WATER AUTHORITY	LUST
WTNH, 8 ELM STREET	LUST
YALE UNIV. 393 PROSPECT ST.	LUST, CT Spills
CHRIST CHURCH	UST
D.O.T. , AOJ MAINTENANCE GARAGE	UST
TROOP 1	UST
BURWELL HILL PUMP STATION	UST
ALS FURNITURE RESTORERS	RCRIS-SQG, FINDS
BOULEVARD WASTEWATER TREATMENT PLT	RCRIS-SQG, FINDS
EAST BRANCH OF THE MILL RIVER	ERNS
WEST HAVEN	ERNS
QUINNIPAC RIVER TOMLISON BRIDGE	ERNS
QUINNIPIAC RIVER T/B NEW JERSEY	ERNS
TOMLISON BRIDGE AREA FORBES ST	ERNS
WEST HAVEN WPCF	FINDS
SEAMCO RUBBER	PROPERTY
ROUTE 34 CORRIDOR	SDADB
UNGERS AUTO BODY INC.	SDADB
WEST HAVEN LANDFILL	SDADB

OVERVIEW MAP - 564362.1s - Marley Environmental

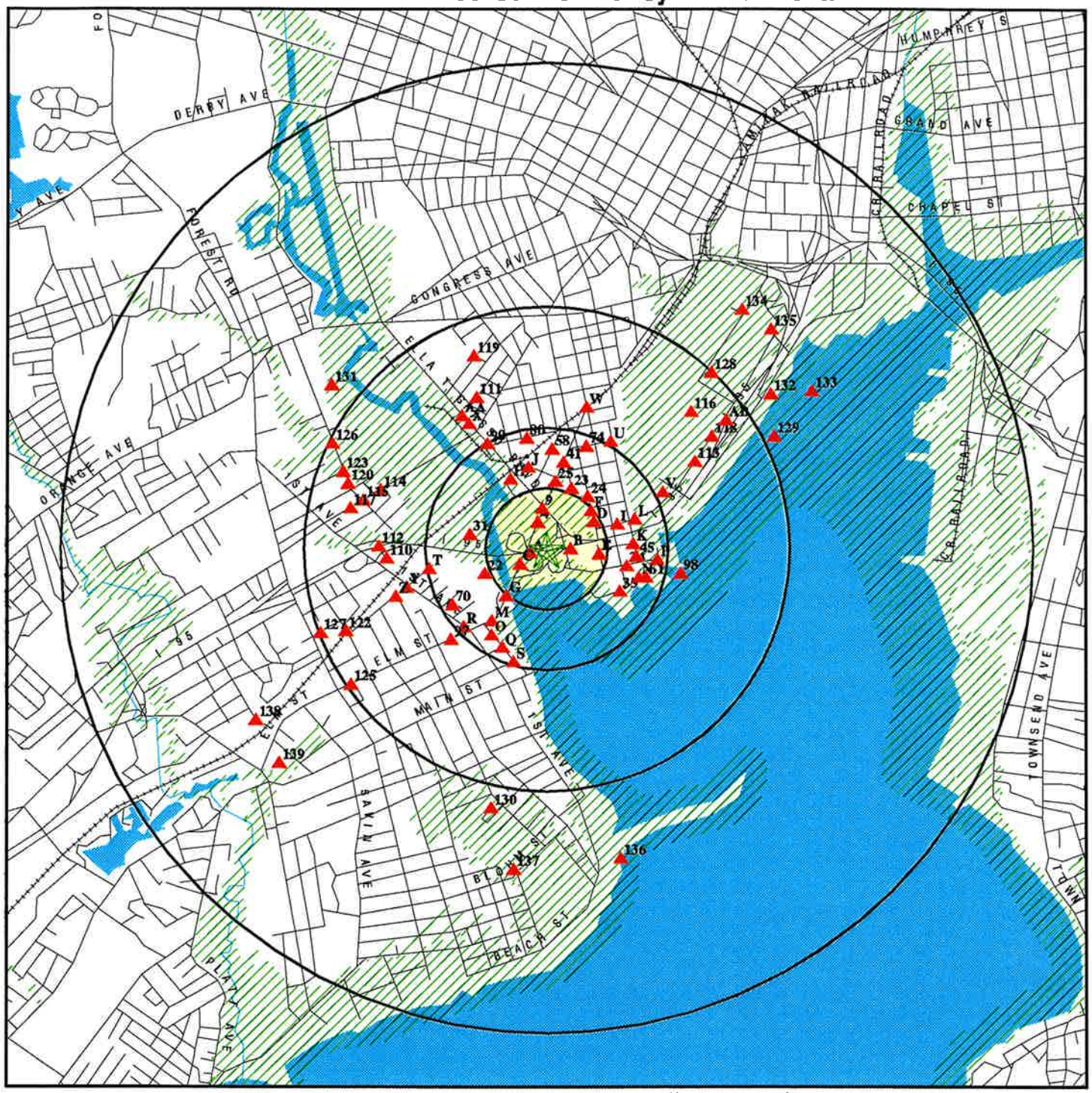

- ★ Target Property
- ▲ Sites at elevations higher than or equal to the target property
- ◆ Sites at elevations lower than the target property
- ♟ Coal Gasification Sites (if requested)
- National Priority List Sites
- Landfill Sites
- Power transmission lines
- Oil & Gas pipelines
- 100-year flood zone
- 500-year flood zone

TARGET PROPERTY:	West River Bridge Super Structure	CUSTOMER:	Marley Environmental
ADDRESS:	I-95	CONTACT:	Ms. Martha Lemmon
CITY/STATE/ZIP:	New Haven CT 06519	INQUIRY #:	564362.1s
LAT/LONG:	41.2836 / 72.9365	DATE:	November 21, 2000 7:28 am

DETAIL MAP - 564362.1s - Marley Environmental

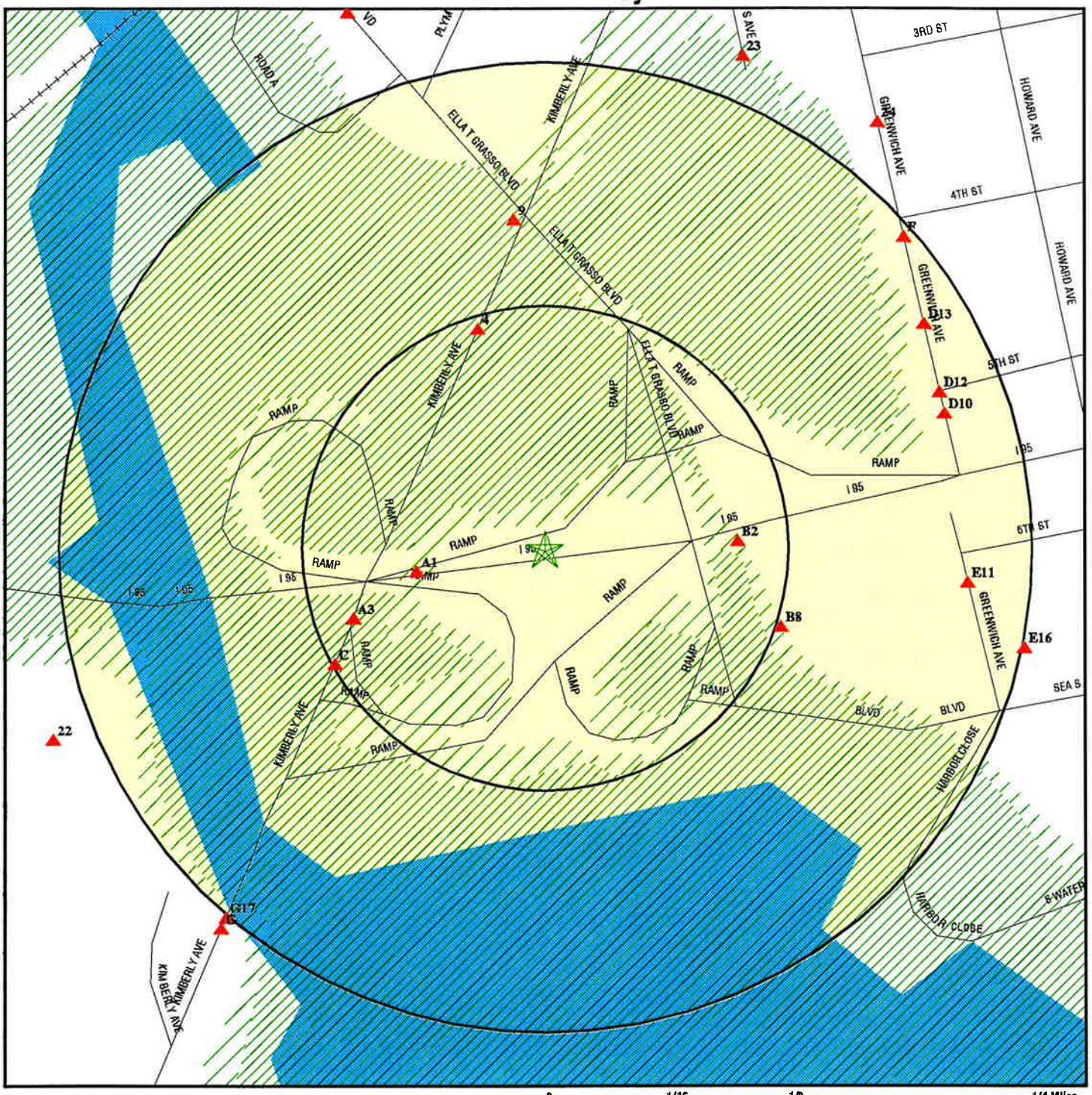

- Target Property
- Sites at elevations higher than or equal to the target property
- Sites at elevations lower than the target property
- Coal Gasification Sites (if requested)
- Sensitive Receptors
- National Priority List Sites
- Landfill Sites
- Power transmission lines
- Oil & Gas pipelines
- 100-year flood zone
- 500-year flood zone

0 1/16 1/8 1/4 Miles

TARGET PROPERTY:	West River Bridge Super Structure	CUSTOMER:	Marley Environmental
ADDRESS:	I-95	CONTACT:	Ms. Martha Lemmon
CITY/STATE/ZIP:	New Haven CT 06519	INQUIRY #:	564362.1s
LAT/LONG:	41.2836 / 72.9365	DATE:	November 21, 2000 7:28 am

MAP FINDINGS SUMMARY

Database	Target Property	Search Distance (Miles)	< 1/8	1/8 - 1/4	1/4 - 1/2	1/2 - 1	> 1	Total Plotted
FEDERAL ASTM STANDARD								
NPL		1.500	0	0	0	0	0	0
Delisted NPL		1.500	0	0	0	0	0	0
CERCLIS		1.000	0	0	2	0	NR	2
CERC-NFRAP		0.750	0	0	0	0	NR	0
CORRACTS		1.500	0	0	0	1	0	1
RCRIS-TSD		1.000	0	0	0	1	NR	1
RCRIS Lg. Quan. Gen.		0.750	0	0	4	3	NR	7
RCRIS Sm. Quan. Gen.		0.750	0	0	8	2	NR	10
ERNS		0.500	0	0	2	NR	NR	2
STATE ASTM STANDARD								
State Haz. Waste		1.500	0	0	1	1	1	3
State Landfill		1.000	0	0	0	2	NR	2
LUST		1.000	0	0	6	3	NR	9
UST		0.750	2	1	20	11	NR	34
FEDERAL ASTM SUPPLEMENTAL								
CONSENT		1.500	0	0	0	0	0	0
ROD		1.500	0	0	0	0	0	0
FINDS		0.500	0	0	12	NR	NR	12
HMIRS		0.500	0	0	0	NR	NR	0
MLTS		0.500	0	0	0	NR	NR	0
MINES		0.750	0	0	0	0	NR	0
NPL Liens		0.500	0	0	0	NR	NR	0
PADS		0.500	0	0	2	NR	NR	2
RAATS		0.500	0	0	0	NR	NR	0
TRIS		0.500	0	0	0	NR	NR	0
TSCA		0.500	0	0	0	NR	NR	0
STATE OR LOCAL ASTM SUPPLEMENTAL								
CT Spills		0.500	4	6	23	NR	NR	33
LWDS		1.500	0	1	5	6	10	22
SDADB		1.000	1	0	6	12	NR	19
CT Property		0.500	1	0	4	NR	NR	5
EDR PROPRIETARY DATABASES								
Coal Gas		1.500	0	0	0	0	0	0

AQUIFLOW - see EDR Physical Setting Source Addendum

TP = Target Property

NR = Not Requested at this Search Distance

* Sites may be listed in more than one database

Coal Gas Site Search: No site was found in a search of Real Property Scan's ENVIROHAZ database.

A1 **CT Spills** **S103156327**
West **I-95 NORTH EXIT 44** **N/A**
< 1/8 **WEST HAVEN, CT**
355
Higher

SPILL:

Case Number:	9605430	OCSRD Inspector:	Not reported
Year of Database:	1996	Town of Spill:	Not reported
Report Date:	10/20/96 01:00	Reported By:	COAST GUARD
Work Telephone:	Not reported	Home Telephone:	Not reported
Representing:	COAST GUARD		
Telephone Pole#:	Not reported		
Incident Type:	Not reported		
Substance:	DIESEL FUEL		
Qty (Gallon):	Not reported	Qty (Yard):	0
Qty (Pound):	0	Qty (Drum):	0
Qty (Feet):	0	Concentration:	Not reported
CERCLA:	Not reported		
SARA 304 Rel:	Not reported	SARA Haz Sub:	Not reported
Cross Property:	Not reported	Prot Actions:	Not reported
Action Desc:	Not reported		
Qty Reported:	Not reported	Total (Pound):	Not reported
Spill Date:	10/20/96	Spill Time:	Not reported
On Going:	Not reported	Continuous Spill:	Not reported
Release Status:	Terminated		
Misc Info:	Not reported		
Water Body:	Not reported		
Other Media:	Not reported		
Release Area:	Not reported		
Total (Water):	0	Recovd (Water):	0
Recovd (Total)::	Not reported	Dun & Bradst#:	Not reported
Polluter:	Not reported		
Polluter Phone:	Not reported		

Financial Responsibility:	Not reported
Unknown Responsibility:	Not reported
Unknown Polluter:	Not reported
Cleanup Contractor:	Not reported
Contractor Name:	Not reported
Did DEP Hire Contractor:	Not reported
Date Contractor Hired:	Not reported
When Contractor Requested:	Not reported
When Contractor Arrived:	Not reported
Who Took Spill:	208- MONARCA, VINCENT
Badge # of Who Recieved Spill:	Not reported
Who Assigned Spill:	917- EMANUELSON, BRIAN
Badge # of Who Assigned Spill:	Not reported
Date Assigned:	Not reported
Spill Status:	Not reported
Facility Status:	Open
Emergency Measure:	BOOMED
Cleanup Action:	Not reported
UST Unit:	Not reported

Agency Notified:	Not reported		
Other Agency:	Not reported	Notify Other:	Not reported

(Continued) **S103156327**

State Agency:	Not reported	Notify Date:	Not reported
Disch Class:	Not reported		
Other Class:	Not reported		
Cause:	Not reported		
Other Cause:	Not reported		
Actions:	Not reported		
Other Actions:	Not reported		
Notify Status:	Not reported	Case 1136:	Not reported
Case #1:	Not reported	Case #2:	Not reported
Federal 311K:	Not reported	Cost Recovery:	Not reported
Property Owner:	Not reported		
Property Other:	Not reported		
Property Name:	Not reported		
Property Addr:	Not reported		
Polluter:	Not reported		
Owner:	Not reported		
Operator:	Not reported		
Vehicle:	Not reported		
Truck Reg:	Not reported	Trail Reg:	Not reported
Updated:	Not reported	Update Date:	Not reported
Lat/Long:	Not reported		
Add Info:	Not reported		
Discharger:	Not reported	Telephone:	Not reported
Responsible Party	Not reported		
RP Address:	CT		
Corrective Action:	BOOMED		
Agency Notified:	Not reported		
Cause of Incident:	MV Accident		
Media:	Surface Water		
Release Class:	Not reported		
Release Type:	Petroleum		
Waterbody:	Not reported		

B2 **CT Spills** **S101807076**
East **N/A**
< 1/8 **I-95 W/B EX 45**
522 **WEST HAVEN, CT**
Higher

SPILL:

Case Number:	7144	OCSRD Inspector:	922
Year of Database:	1994	Town of Spill:	WEST HAVEN
Report Date:	11/29/94	Reported By:	DARLA
Work Telephone:	Not reported	Home Telephone:	Not reported
Representing:	D O T SILAS DEANE HIGHWAY 6109		
Telephone Pole#:	Not reported		
Incident Type:	PETROLEUM		
Substance:	DIESEL FUEL		
Qty (Gallon):	10	Qty (Yard):	Not reported
Qty (Pound):	Not reported	Qty (Drum):	Not reported
Qty (Feet):	Not reported	Concentration:	Not reported
CERCLA:	Not reported		
SARA 304 Rel:	Not reported	SARA Haz Sub:	Not reported
Cross Property:	Not reported	Prot Actions:	Not reported
Action Desc:	Not reported		
Qty Reported:	Not reported	Total (Pound):	Not reported
Spill Date:	11/29/94	Spill Time:	Not reported

(Continued) **S101807076**

On Going:	Not reported	Continuous Spill:	Not reported
Release Status:	Terminated, Contained		
Misc Info:	DOT SANDED		
Water Body:	Not reported		
Other Media:	Not reported		
Release Area:	Groundwater, Ground Surface		
Total (Water):	Not reported	Recovd (Water):	Not reported
Recovd (Total)::	Not reported	Dun & Bradst#:	Not reported
Polluter:	Not reported		
Polluter Phone:	Not reported		
Financial Responsibility:	Not reported		
Unknown Responsibility:	Not reported		
Unknown Polluter:	Yes		
Cleanup Contractor:	Not reported		
Contractor Name:	Not reported		
Did DEP Hire Contractor:	Not reported		
Date Contractor Hired:	Not reported		
When Contractor Requested:	Not reported		
When Contractor Arrived:	Not reported		
Who Took Spill:	Not reported		
Badge # of Who Recieved Spill:	206		
Who Assigned Spill:	ACETO		
Badge # of Who Assigned Spill:	922		
Date Assigned:	11/29/94 08:01		
Spill Status:	Closed		
Facility Status:	Not reported		
Emergency Measure:			
Cleanup Action:	SANDED		
UST Unit:	Not reported		
Agency Notified:	Not reported		
Other Agency:	Not reported	Notify Other:	Not reported
State Agency:	Not reported	Notify Date:	Not reported
Disch Class:	Transportation		
Other Class:	Not reported		
Cause:	Motor Vehicle Accident		
Other Cause:	Not reported		
Actions:	Sanded		
Other Actions:	Not reported		
Notify Status:	Not reported	Case 1136:	Not reported
Case #1:	Not reported	Case #2:	Not reported
Federal 311K:	Not reported	Cost Recovery:	Not reported
Property Owner:	Not reported		
Property Other:	Not reported		
Property Name:	Not reported		
Property Addr:	Not reported		
Polluter:	Not reported		
Owner:	Not reported		
Operator:	Not reported		
Vehicle:	Not reported		
Truck Reg:	Not reported	Trail Reg:	Not reported
Updated:	Yes	Update Date:	11/29/94
Lat/Long:	Not reported		
Add Info:	MINOR SPILL ON HIGHWAY SANDED BY DOT		
Discharger:	Not reported	Telephone:	Not reported
Responsible Party	Not reported		
RP Address:	Not reported		
Corrective Action:	Not reported		

(Continued) **S101807076**

Agency Notified: Not reported
Cause of Incident: Vandalism
Media: Not reported
Release Class: Not reported
Release Type: Not reported
Waterbody: Not reported

A3 WSW < 1/8 555 Higher | **331 KIMBERLY AVE.**
331 KIMBERLY AVENUE
NEW HAVEN, CT 06519 | **UST** | **U002029320**
N/A

UST:

Facility Id: 6626
Tank ID: 4
Alt. Facility ID: 93-6626
Alt. Tank ID: D4
Tank Status: Permanently Out of Use
Capacity: 10000
Substance: Diesel
Closure Status: Removed
Date Installed: 01/01/1982
Date Last Used: 08/01/1990
Tank Material: Fiberglass Reinforced Plastic
2ndary Material: None
Pipe Material: Fiberglass Reinforced Plastic
2ndary Material: None
Spill Installed: False
Overfill Installed: False
Owner: EXXON COMPANY, U.S.A.
4550 DACOMA 8TH FLOOR
Houston, TX 77092
Lat/Long: 42° 15′ 59″ / 73° 45′ 59″

Facility Id: 6626
Tank ID: 1
Alt. Facility ID: 93-6626
Alt. Tank ID: A1
Tank Status: Permanently Out of Use
Capacity: 8000
Substance: Gasoline
Closure Status: Removed
Date Installed: 01/01/1982
Date Last Used: 08/01/1990
Tank Material: Fiberglass Reinforced Plastic
2ndary Material: None
Pipe Material: Fiberglass Reinforced Plastic
2ndary Material: None
Spill Installed: False
Overfill Installed: True
Owner: EXXON COMPANY, U.S.A.
4550 DACOMA 8TH FLOOR
Houston, TX 77092
Lat/Long: 42° 15′ 59″ / 73° 45′ 59″

331 KIMBERLY AVE. (Continued) **U002029320**

Facility Id:	6626
Tank ID:	3
Alt. Facility ID:	93-6626
Alt. Tank ID:	C3
Tank Status:	Permanently Out of Use
Capacity:	8000
Substance:	Gasoline
Closure Status:	Removed
Date Installed:	01/01/1982
Date Last Used:	08/01/1990
Tank Material:	Fiberglass Reinforced Plastic
2ndary Material:	None
Pipe Material:	Fiberglass Reinforced Plastic
2ndary Material:	None
Spill Installed:	False
Overfill Installed:	True
Owner:	EXXON COMPANY, U.S.A. 4550 DACOMA 8TH FLOOR Houston, TX 77092
Lat/Long:	42° 15′ 59″ / 73° 45′ 59″

Facility Id:	6626
Tank ID:	5
Alt. Facility ID:	93-6626
Alt. Tank ID:	E5
Tank Status:	Permanently Out of Use
Capacity:	1000
Substance:	Used Oil
Closure Status:	Removed
Date Installed:	01/01/1982
Date Last Used:	08/01/1990
Tank Material:	Fiberglass Reinforced Plastic
2ndary Material:	None
Pipe Material:	Fiberglass Reinforced Plastic
2ndary Material:	None
Spill Installed:	False
Overfill Installed:	False
Owner:	EXXON COMPANY, U.S.A. 4550 DACOMA 8TH FLOOR Houston, TX 77092
Lat/Long:	42° 15′ 59″ / 73° 45′ 59″

331 KIMBERLY AVE. (Continued) **U002029320**

Facility Id:	6626
Tank ID:	2
Alt. Facility ID:	93-6626
Alt. Tank ID:	B2
Tank Status:	Permanently Out of Use
Capacity:	10000
Substance:	Gasoline
Closure Status:	Removed
Date Installed:	01/01/1982
Date Last Used:	08/01/1990
Tank Material:	Fiberglass Reinforced Plastic
2ndary Material:	None
Pipe Material:	Fiberglass Reinforced Plastic
2ndary Material:	None
Spill Installed:	False
Overfill Installed:	True
Owner:	EXXON COMPANY, U.S.A. 4550 DACOMA 8TH FLOOR Houston, TX 77092
Lat/Long:	42° 15′ 59″ / 73° 45′ 59″

---

4 **CT Spills** **S103157269**
NNW **253 KIMBERLY AVENUE** **N/A**
< 1/8 **NEW HAVEN, CT**
628
Higher

SPILL:

Case Number:	9606514	OCSRD Inspector:	Not reported
Year of Database:	1996	Town of Spill:	Not reported
Report Date:	12/11/96	Reported By:	BILL GLASS
Work Telephone:	Not reported	Home Telephone:	Not reported
Representing:	Self		
Telephone Pole#:	Not reported		
Incident Type:	Not reported		
Substance:	WASTE OIL		
Qty (Gallon):	0	Qty (Yard):	0
Qty (Pound):	0	Qty (Drum):	0
Qty (Feet):	0	Concentration:	Not reported
CERCLA:	Not reported		
SARA 304 Rel:	Not reported	SARA Haz Sub:	Not reported
Cross Property:	Not reported	Prot Actions:	Not reported
Action Desc:	Not reported		
Qty Reported:	Not reported	Total (Pound):	Not reported
Spill Date:	12/11/96	Spill Time:	Not reported
On Going:	Not reported	Continuous Spill:	Not reported
Release Status:	Not reported		
Misc Info:	Not reported		
Water Body:	Not reported		
Other Media:	Not reported		
Release Area:	Not reported		
Total (Water):	0	Recovd (Water):	0
Recovd (Total)::	Not reported	Dun & Bradst#:	Not reported
Polluter:	Not reported		
Polluter Phone:	Not reported		

Financial Responsibility:	Not reported
Unknown Responsibility:	Not reported
Unknown Polluter:	Not reported

(Continued) **S103157269**

Cleanup Contractor:	Not reported		
Contractor Name:	Not reported		
Did DEP Hire Contractor:	Not reported		
Date Contractor Hired:	Not reported		
When Contractor Requested:	Not reported		
When Contractor Arrived:	Not reported		
Who Took Spill:	922- ACETO, JOHN		
Badge # of Who Recieved Spill:	Not reported		
Who Assigned Spill:	917- EMANUELSON, BRIAN		
Badge # of Who Assigned Spill:	Not reported		
Date Assigned:	Not reported		
Spill Status:	Not reported		
Facility Status:	Open		
Emergency Measure:	TO BE INVESTIGATED		
Cleanup Action:	Not reported		
UST Unit:	Not reported		
Agency Notified:	Not reported		
Other Agency:	Not reported	Notify Other:	Not reported
State Agency:	Not reported	Notify Date:	Not reported
Disch Class:	Not reported		
Other Class:	Not reported		
Cause:	Not reported		
Other Cause:	Not reported		
Actions:	Not reported		
Other Actions:	Not reported		
Notify Status:	Not reported	Case 1136:	Not reported
Case #1:	Not reported	Case #2:	Not reported
Federal 311K:	Not reported	Cost Recovery:	Not reported
Property Owner:	Not reported		
Property Other:	Not reported		
Property Name:	Not reported		
Property Addr:	Not reported		
Polluter:	Not reported		
Owner:	Not reported		
Operator:	Not reported		
Vehicle:	Not reported		
Truck Reg:	Not reported	Trail Reg:	Not reported
Updated:	Not reported	Update Date:	Not reported
Lat/Long:	Not reported		
Add Info:	Not reported		
Discharger:	SAA	Telephone:	Not reported
Responsible Party	Not reported		
RP Address:	CT		
Corrective Action:	Not reported		
Agency Notified:	Not reported		
Cause of Incident:	Dumping		
Media:	Ground Surface		
Release Class:	Not reported		
Release Type:	Petroleum		
Waterbody:	Not reported		

C5 **GETTY PETROLEUM** **SDADB** **S104188241**
WSW **345 KIMBERLY AVENUE** **PROPERTY** **N/A**
< 1/8 **NEW HAVEN, CT**
652
Higher

CT Property:
Form: III

GETTY PETROLEUM (Continued) **S104188241**

Date Recieved: 09/30/93

Site Discovery and Assesment:

Facility ID:	4627
WPC Number :	Not reported
Former Names of the Site :	Not reported
Lat/Long :	Not reported
Lat/Long Determined By :	Not reported
Waste Type 1 :	Not reported
Waste Type 2 :	Not reported
Waste Type 3 :	Not reported
Disposal 1 :	Not reported
Disposal 2 :	Not reported
Disposal 3 :	Not reported
Sample Data Available :	False
Ground Water Quality Classification :	Not reported
Surface Water Quality Classification :	Not reported
Staff that submitted SISS :	Not reported
Program of Staff submitting SISS :	Not reported
Date SISS Submitted :	Not reported
Information Source for Discovery :	DEP Water Bureau-Property Transfer Prog
Site Discoverery Date :	09/30/1993
Site Assigned Date :	Not reported
Staff Assigned :	FRIGON, R. L.
Investigation Complete Date :	09/30/1993
Investigation Outcome :	DEP Water Bureau-Property Transfer Prog
Date Added to Inventory :	Not reported
Added to Superfund Priority List :	False
Date Added to SPL :	Not reported
Other DEP Programs:	Not reported
Property Transfer Program Filed :	III
Transfer Filed Date :	09/30/1993
Site on EPA's CERCLIS :	False
Site On NPL :	False
Date Draft Submitted to EPA :	Not reported
Date Review Completed :	Not reported
Date Assessment Listed Final in CERCLIS :	Not reported
EPA Further Action :	False
Site Inspection Staff :	Not reported
SI Draft Submitted to EPA :	Not reported
SI Draft Review Completed :	Not reported
SI Listed Final in CERCLIS :	Not reported
EPA Further Action :	False
Site Inspection Prioritization Staff :	Not reported
SIP Draft Review Staff :	Not reported
Date of Draft SIP :	Not reported
SIP Listed Final in CERCLIS :	Not reported
Further Action By EPA :	False
Remedial Investigation Complete :	Not reported
Opration/Maintenance Start :	Not reported
Prog of Staff to Investigate/Respond:	PTP
Assessed:	False
On EPA's NPL;	False
PTP Staff Assigned:	FRIGON, R. L.
Remediation Prog:	Not reported
Date Remediation Started;	Not reported
Assigned:	Not reported
Phase:	Not reported

GETTY PETROLEUM (Continued) **S104188241**

DEP Order Issued:	False
Remedial Design Complete :	Not reported
Remedial Action Complete :	Not reported
GW Monitoring Ongoing:	False
Rem complete - DEP Appr/LEP verifd:	Not reported
Comments:	

C6 WSW < 1/8 652 Higher **SARJIT MANDER 005942** **UST** **U002029075**
345 KIMBERLY AVE. **N/A**
NEW HAVEN, CT 06519

UST:

Facility Id:	6171
Tank ID:	3
Alt. Facility ID:	93-6171
Alt. Tank ID:	C1
Tank Status:	Permanently Out of Use
Capacity:	5000
Substance:	Gasoline
Closure Status:	Removed
Date Installed:	04/01/1966
Date Last Used:	11/01/1990
Tank Material:	Asphalt Coated or Bare Steel
2ndary Material:	None
Pipe Material:	Galvanized Steel
2ndary Material:	None
Spill Installed:	False
Overfill Installed:	False
Owner:	LEEMILTS PETROLEUM 125 JERICHO TPK. Jericho, NY 11753
Lat/Long:	4° 11′ 0″ / 72° 55′ 30″

Facility Id:	6171
Tank ID:	2
Alt. Facility ID:	93-6171
Alt. Tank ID:	B1
Tank Status:	Permanently Out of Use
Capacity:	5000
Substance:	Gasoline
Closure Status:	Removed
Date Installed:	04/01/1966
Date Last Used:	11/01/1990
Tank Material:	Asphalt Coated or Bare Steel
2ndary Material:	None
Pipe Material:	Galvanized Steel
2ndary Material:	None
Spill Installed:	False
Overfill Installed:	False
Owner:	LEEMILTS PETROLEUM 125 JERICHO TPK. Jericho, NY 11753
Lat/Long:	4° 11′ 0″ / 72° 55′ 30″

SARJIT MANDER 005942 (Continued) **U002029075**

Facility Id:	6171
Tank ID:	1
Alt. Facility ID:	93-6171
Alt. Tank ID:	A1
Tank Status:	Permanently Out of Use
Capacity:	5000
Substance:	Gasoline
Closure Status:	Removed
Date Installed:	04/01/1966
Date Last Used:	11/01/1990
Tank Material:	Asphalt Coated or Bare Steel
2ndary Material:	None
Pipe Material:	Galvanized Steel
2ndary Material:	None
Spill Installed:	False
Overfill Installed:	False
Owner:	LEEMILTS PETROLEUM 125 JERICHO TPK. Jericho, NY 11753
Lat/Long:	4° 11′ 0″ / 72° 55′ 30″

C7
WSW
< 1/8
652
Higher

345 KIMBERLY AVE
NEW HAVEN, CT

CT Spills **S104085258**
N/A

SPILL:

Case Number:	753	OCSRD Inspector:	924
Year of Database:	1993	Town of Spill:	NEW HAVEN
Report Date:	02/18/93 10:55	Reported By:	MIKE WRIGHT
Work Telephone:	Not reported	Home Telephone:	Not reported
Representing:	TYREE 33 MILLPLAIN RD		
Telephone Pole#:	Not reported		
Incident Type:	PETROLEUM		
Substance:	GASOLINE/OIL		
Qty (Gallon):	Not reported	Qty (Yard):	Not reported
Qty (Pound):	Not reported	Qty (Drum):	Not reported
Qty (Feet):	Not reported	Concentration:	Not reported
CERCLA:	Not reported		
SARA 304 Rel:	Not reported	SARA Haz Sub:	Not reported
Cross Property:	Not reported	Prot Actions:	Not reported
Action Desc:	Not reported		
Qty Reported:	Not reported	Total (Pound):	Not reported
Spill Date:	02/18/93	Spill Time:	Not reported
On Going:	Not reported	Continuous Spill:	Not reported
Release Status:	Terminated		
Misc Info:	PROPERTY TRANS MONITORING WELLS INDICATED GASOLINE CONT ENVIRSHIELD 1/19/93		
Water Body:	Not reported		
Other Media:	Not reported		
Release Area:	LIS		
Total (Water):	Not reported	Recovd (Water):	Not reported
Recovd (Total)::	Not reported	Dun & Bradst#:	Not reported
Polluter:	GETTY 85 FORBES ST NEW HAVEN, CT		

(Continued) **S104085258**

Polluter Phone: Not reported
Financial Responsibility: Polluter accepts financial reponsibility
Unknown Responsibility: Not reported
Unknown Polluter: Not reported
Cleanup Contractor: Y
Contractor Name: TYREE/ENVIRSHIELD
Did DEP Hire Contractor: No
Date Contractor Hired: Not reported
When Contractor Requested: Not reported
When Contractor Arrived: Not reported
Who Took Spill: YORKE
Badge # of Who Recieved Spill: 921
Who Assigned Spill: GOTHBERG
Badge # of Who Assigned Spill: 924
Date Assigned: 02/18/93
Spill Status: Closed
Facility Status: Not reported
Emergency Measure:
Cleanup Action: REFERRED
UST Unit: Not reported
Agency Notified: Not reported
Other Agency: Not reported
Notify Other: Not reported
State Agency: Not reported
Notify Date: 02/18/93
Disch Class: Commercial
Other Class: Not reported
Cause: Other
Other Cause: HISTORIC PROBLEM
Actions: Removed, Other
Other Actions: REMAINING CONTAM
Notify Status: Not reported
Case 1136: Not reported
Case #1: Not reported
Case #2: Not reported
Federal 311K: Not reported
Cost Recovery: Not reported
Property Owner: Not reported
Property Other: Not reported
Property Name: Not reported
Property Addr: Not reported
Polluter: Not reported
Owner: Not reported
Operator: Not reported
Vehicle: Not reported
Truck Reg: Not reported
Trail Reg: Not reported
Updated: Yes
Update Date: 02/18/93
Lat/Long: Not reported
Add Info: RESPONSE TO GETTY BASED ON ANALYTICAL SUPPLIED TO OCSRD LEVELS HIGH ORIGIONAL REPORT FROM TYREE GAVE PROPERTY CLEAN BILL OF HEALTH FOLLOW UP STUDY BY ENVIROSHIELD FOR PERSPECTIVE BUYER FNDCONTRARY RESULTS CALL TO GETTY ENGINEERING GOT NO RESULTS CASE REFERRED TO ST OF CT DEP SITE REMEDIATION DIVE
Discharger: Not reported
Telephone: Not reported
Responsible Party Not reported
RP Address: Not reported
Corrective Action: Not reported
Agency Notified: Not reported
Cause of Incident: Vandalism
Media: Not reported
Release Class: Not reported
Release Type: Not reported

(Continued) **S104085258**

Waterbody: Not reported

B8
ESE
1/8-1/4
674
Higher

WYATT FUEL OIL
OIL/CHEMICAL SPILLS
, CT

LWDS **W991101497**
N/A

LWDS:

ArcView Legend Symbology:	SPILL
Leachate and Wastewater Name:	OIL/CHEMICAL SPILLS
Leachate and Wastewater Number:	5000015
Status of the Discharge Activity:	INACTIVE
Leachate and Waste Flow:	GROUND
Feature Number on Hazardous Waste List:	0
Subregional Basin Feature Number:	5000
Name:	Wyatt Fuel Oil
Alias:	Not reported
Description:	70,000 gallon #2 fuel oil spill (1977)
Lat/Long:	41.28306 / -72.93417
State Plane x/y:	949505 / 663952
Mercator x/y:	-21299664.16446 / 13184529.33512

9
North
1/8-1/4
901
Higher

GETTY STATION #06759
241 KIMBERLY AVENUE
NEW HAVEN, CT 06519

UST **U002174780**
N/A

UST:

Facility Id:	6169
Tank ID:	1
Alt. Facility ID:	93-6169
Alt. Tank ID:	A1
Tank Status:	Permanently Out of Use
Capacity:	4000
Substance:	Gasoline
Closure Status:	Removed
Date Installed:	07/01/1976
Date Last Used:	04/01/1988
Tank Material:	Asphalt Coated or Bare Steel
2ndary Material:	None
Pipe Material:	Galvanized Steel
2ndary Material:	None
Spill Installed:	False
Overfill Installed:	False
Owner:	GETTY REALTY CORPORATION 125 JERICHO TURNPIKE Jericho, NY 11753
Lat/Long:	42° 15′ 59″ / 73° 45′ 59″

GETTY STATION #06759 (Continued) **U002174780**

Facility Id:	6169
Tank ID:	6
Alt. Facility ID:	93-6169
Alt. Tank ID:	C1R1
Tank Status:	Currently In Use
Capacity:	6000
Substance:	Gasohol
Closure Status:	Not reported
Date Installed:	04/01/1988
Date Last Used:	Not reported
Tank Material:	Cathodically Protected Steel
2ndary Material:	None
Pipe Material:	Galvanized Steel
2ndary Material:	None
Spill Installed:	False
Overfill Installed:	False
Owner:	GETTY REALTY CORPORATION 125 JERICHO TURNPIKE Jericho, NY 11753
Lat/Long:	42° 15′ 59″ / 73° 45′ 59″

Facility Id:	6169
Tank ID:	2
Alt. Facility ID:	93-6169
Alt. Tank ID:	A1R1
Tank Status:	Currently In Use
Capacity:	6000
Substance:	Gasohol
Closure Status:	Not reported
Date Installed:	04/01/1988
Date Last Used:	Not reported
Tank Material:	Cathodically Protected Steel
2ndary Material:	None
Pipe Material:	Galvanized Steel
2ndary Material:	None
Spill Installed:	False
Overfill Installed:	False
Owner:	GETTY REALTY CORPORATION 125 JERICHO TURNPIKE Jericho, NY 11753
Lat/Long:	42° 15′ 59″ / 73° 45′ 59″

GETTY STATION #06759 (Continued) **U002174780**

Facility Id:	6169
Tank ID:	5
Alt. Facility ID:	93-6169
Alt. Tank ID:	C1
Tank Status:	Permanently Out of Use
Capacity:	4000
Substance:	Gasoline
Closure Status:	Removed
Date Installed:	08/01/1967
Date Last Used:	04/01/1988
Tank Material:	Asphalt Coated or Bare Steel
2ndary Material:	None
Pipe Material:	Galvanized Steel
2ndary Material:	None
Spill Installed:	False
Overfill Installed:	False
Owner:	GETTY REALTY CORPORATION 125 JERICHO TURNPIKE Jericho, NY 11753
Lat/Long:	42° 15′ 59″ / 73° 45′ 59″

Facility Id:	6169
Tank ID:	7
Alt. Facility ID:	93-6169
Alt. Tank ID:	D1
Tank Status:	Permanently Out of Use
Capacity:	4000
Substance:	Gasoline
Closure Status:	Removed
Date Installed:	09/01/1966
Date Last Used:	04/01/1988
Tank Material:	Asphalt Coated or Bare Steel
2ndary Material:	None
Pipe Material:	Galvanized Steel
2ndary Material:	None
Spill Installed:	False
Overfill Installed:	False
Owner:	GETTY REALTY CORPORATION 125 JERICHO TURNPIKE Jericho, NY 11753
Lat/Long:	42° 15′ 59″ / 73° 45′ 59″

GETTY STATION #06759 (Continued) **U002174780**

Facility Id:	6169
Tank ID:	8
Alt. Facility ID:	93-6169
Alt. Tank ID:	D1R1
Tank Status:	Currently In Use
Capacity:	6000
Substance:	Gasohol
Closure Status:	Not reported
Date Installed:	04/01/1988
Date Last Used:	Not reported
Tank Material:	Cathodically Protected Steel
2ndary Material:	None
Pipe Material:	Galvanized Steel
2ndary Material:	None
Spill Installed:	False
Overfill Installed:	False
Owner:	GETTY REALTY CORPORATION 125 JERICHO TURNPIKE Jericho, NY 11753
Lat/Long:	42° 15′ 59″ / 73° 45′ 59″

Facility Id:	6169
Tank ID:	3
Alt. Facility ID:	93-6169
Alt. Tank ID:	B1
Tank Status:	Permanently Out of Use
Capacity:	4000
Substance:	Gasoline
Closure Status:	Removed
Date Installed:	10/01/1972
Date Last Used:	04/01/1988
Tank Material:	Asphalt Coated or Bare Steel
2ndary Material:	None
Pipe Material:	Galvanized Steel
2ndary Material:	None
Spill Installed:	False
Overfill Installed:	False
Owner:	GETTY REALTY CORPORATION 125 JERICHO TURNPIKE Jericho, NY 11753
Lat/Long:	42° 15′ 59″ / 73° 45′ 59″

GETTY STATION #06759 (Continued) **U002174780**

Facility Id:	6169
Tank ID:	4
Alt. Facility ID:	93-6169
Alt. Tank ID:	B1R1
Tank Status:	Currently In Use
Capacity:	6000
Substance:	Gasohol
Closure Status:	Not reported
Date Installed:	04/01/1988
Date Last Used:	Not reported
Tank Material:	Cathodically Protected Steel
2ndary Material:	None
Pipe Material:	Galvanized Steel
2ndary Material:	None
Spill Installed:	False
Overfill Installed:	False
Owner:	GETTY REALTY CORPORATION 125 JERICHO TURNPIKE Jericho, NY 11753
Lat/Long:	42° 15′ 59″ / 73° 45′ 59″

D10 **CT Spills** **S104029154**
ENE **190 GREENWICH AVE** **N/A**
1/8-1/4 **NEW HAVEN, CT**
1144
Higher

SPILL:

Case Number:	9803589	OCSRD Inspector:	Not reported
Year of Database:	1998	Town of Spill:	Not reported
Report Date:	06/08/98	Reported By:	jackie pernell
Work Telephone:	Not reported	Home Telephone:	Not reported
Representing:	ctdep		
Telephone Pole#:	Not reported		
Incident Type:	Not reported		
Substance:	waste oil		
Qty (Gallon):	5	Qty (Yard):	0
Qty (Pound):	0	Qty (Drum):	0
Qty (Feet):	Not reported	Concentration:	Not reported
CERCLA:	Not reported		
SARA 304 Rel:	Not reported	SARA Haz Sub:	Not reported
Cross Property:	Not reported	Prot Actions:	Not reported
Action Desc:	Not reported		
Qty Reported:	Not reported	Total (Pound):	Not reported
Spill Date:	Not reported	Spill Time:	Not reported
On Going:	Not reported	Continuous Spill:	Not reported
Release Status:	Terminated		
Misc Info:	Not reported		
Water Body:	none		
Other Media:	Not reported		
Release Area:	Not reported		
Total (Water):	Not reported	Recovd (Water):	Not reported
Recovd (Total)::	Not reported	Dun & Bradst#:	Not reported
Polluter:	Not reported		
Polluter Phone:	Not reported		

Financial Responsibility:	Not reported
Unknown Responsibility:	Not reported
Unknown Polluter:	Not reported

(Continued) **S104029154**

Cleanup Contractor:	Not reported		
Contractor Name:	Not reported		
Did DEP Hire Contractor:	Not reported		
Date Contractor Hired:	Not reported		
When Contractor Requested:	Not reported		
When Contractor Arrived:	Not reported		
Who Took Spill:	936- WOFFORD, RON		
Badge # of Who Recieved Spill:	Not reported		
Who Assigned Spill:	922- ACETO, JOHN		
Badge # of Who Assigned Spill:	Not reported		
Date Assigned:	Not reported		
Spill Status:	Not reported		
Facility Status:	Closed		
Emergency Measure:	investigated		
Cleanup Action:	Not reported		
UST Unit:	Not reported		
Agency Notified:	Not reported		
Other Agency:	Not reported	Notify Other:	Not reported
State Agency:	Not reported	Notify Date:	Not reported
Disch Class:	Not reported		
Other Class:	Not reported		
Cause:	Not reported		
Other Cause:	Not reported		
Actions:	Not reported		
Other Actions:	Not reported		
Notify Status:	Not reported	Case 1136:	Not reported
Case #1:	Not reported	Case #2:	Not reported
Federal 311K:	Not reported	Cost Recovery:	Not reported
Property Owner:	Not reported		
Property Other:	Not reported		
Property Name:	Not reported		
Property Addr:	Not reported		
Polluter:	Not reported		
Owner:	Not reported		
Operator:	Not reported		
Vehicle:	Not reported		
Truck Reg:	Not reported	Trail Reg:	Not reported
Updated:	Not reported	Update Date:	Not reported
Lat/Long:	Not reported		
Add Info:	Not reported		
Discharger:	lebo antonio serbo	Telephone:	Not reported
Responsible Party	YES		
RP Address:	190 greenwich ave NEW HAVEN, CT 06510		
Corrective Action:	Soil Removed		
Agency Notified:	Not reported		
Cause of Incident:	Dumping		
Media:	Ground Surface		
Release Class:	Not reported		
Release Type:	Petroleum		
Waterbody:	NONE		

E11
East
1/8-1/4
1148
Higher

124 GREENWICH AVENUE
NEW HAVEN, CT

CT Spills **S104313957**
N/A

(Continued) **S104313957**

SPILL:

Case Number:	9906089	OCSRD Inspector:	Not reported
Year of Database:	1999	Town of Spill:	Not reported
Report Date:	9/9/99 0:00:00	Reported By:	JACKSON
Work Telephone:	Not reported	Home Telephone:	Not reported
Representing:	NEW HAVEN PD		
Telephone Pole#:	Not reported		
Incident Type:	Not reported		
Substance:	Not reported		
Qty (Gallon):	10	Qty (Yard):	0
Qty (Pound):	0	Qty (Drum):	Not reported
Qty (Feet):	Not reported	Concentration:	Not reported
CERCLA:	Not reported		
SARA 304 Rel:	Not reported	SARA Haz Sub:	Not reported
Cross Property:	Not reported	Prot Actions:	Not reported
Action Desc:	Not reported		
Qty Reported:	Not reported	Total (Pound):	Not reported
Spill Date:	Not reported	Spill Time:	Not reported
On Going:	Not reported	Continuous Spill:	Not reported
Release Status:	Not reported		
Misc Info:	Not reported		
Water Body:	NONE		
Other Media:	Not reported		
Release Area:	Not reported		
Total (Water):	0	Recovd (Water):	Not reported
Recovd (Total)::	0	Dun & Bradst#:	Not reported
Polluter:	Not reported		
Polluter Phone:	Not reported		

Financial Responsibility:	Not reported
Unknown Responsibility:	Not reported
Unknown Polluter:	Not reported
Cleanup Contractor:	Not reported
Contractor Name:	Not reported
Did DEP Hire Contractor:	Not reported
Date Contractor Hired:	Not reported
When Contractor Requested:	Not reported
When Contractor Arrived:	Not reported
Who Took Spill:	204- THERRIEN,ADAM
Badge # of Who Recieved Spill:	Not reported
Who Assigned Spill:	Not reported
Badge # of Who Assigned Spill:	Not reported
Date Assigned:	Not reported
Spill Status:	Not reported
Facility Status:	closed
Emergency Measure:	
Cleanup Action:	Not reported
UST Unit:	Not reported

Agency Notified:	Not reported		
Other Agency:	Not reported	Notify Other:	Not reported
State Agency:	Not reported	Notify Date:	Not reported
Disch Class:	Not reported		
Other Class:	Not reported		
Cause:	Not reported		
Other Cause:	Not reported		
Actions:	Not reported		
Other Actions:	Not reported		
Notify Status:	Not reported	Case 1136:	Not reported

(Continued) **S104313957**

Case #1:	Not reported	Case #2:	Not reported
Federal 311K:	Not reported	Cost Recovery:	Not reported
Property Owner:	Not reported		
Property Other:	Not reported		
Property Name:	Not reported		
Property Addr:	Not reported		
Polluter:	Not reported		
Owner:	Not reported		
Operator:	Not reported		
Vehicle:	Not reported		
Truck Reg:	Not reported	Trail Reg:	Not reported
Updated:	Not reported	Update Date:	Not reported
Lat/Long:	Not reported		
Add Info:	Not reported		
Discharger:	Not reported	Telephone:	Not reported
Responsible Party	Not reported		
RP Address:	CT		
Corrective Action:	Sanded		
Agency Notified:	DEP Dispatch		
	Local Fire Department		
	Local Police		
Cause of Incident:	Vandalism		
Media:	Ground Surface		
Release Class:	Private		
Release Type:	Petroleum		
	Petroleum		
Waterbody:	NONE		

D12
ENE
1/8-1/4
1152
Higher

196 GREENWICH AVE
NEW HAVEN, CT

CT Spills **S104030479**
N/A

SPILL:

Case Number:	9804925	OCSRD Inspector:	Not reported
Year of Database:	1998	Town of Spill:	Not reported
Report Date:	12/30/99	Reported By:	theresa pasternak
Work Telephone:	Not reported	Home Telephone:	Not reported
Representing:	Self		
Telephone Pole#:	Not reported		
Incident Type:	Not reported		
Substance:	chlorine		
Qty (Gallon):	1	Qty (Yard):	0
Qty (Pound):	0	Qty (Drum):	0
Qty (Feet):	Not reported	Concentration:	Not reported
CERCLA:	Not reported		
SARA 304 Rel:	Not reported	SARA Haz Sub:	Not reported
Cross Property:	Not reported	Prot Actions:	Not reported
Action Desc:	Not reported		
Qty Reported:	Not reported	Total (Pound):	Not reported
Spill Date:	Not reported	Spill Time:	Not reported
On Going:	Not reported	Continuous Spill:	Not reported
Release Status:	Terminated		
Misc Info:	Not reported		
Water Body:	Not reported		
Other Media:	Not reported		
Release Area:	Not reported		
Total (Water):	Not reported	Recovd (Water):	Not reported

(Continued) **S104030479**

Recovd (Total)::	Not reported	Dun & Bradst#:	Not reported
Polluter:	Not reported		
Polluter Phone:	Not reported		
Financial Responsibility:	Not reported		
Unknown Responsibility:	Not reported		
Unknown Polluter:	Not reported		
Cleanup Contractor:	Not reported		
Contractor Name:	Not reported		
Did DEP Hire Contractor:	Not reported		
Date Contractor Hired:	Not reported		
When Contractor Requested:	Not reported		
When Contractor Arrived:	Not reported		
Who Took Spill:	916- STAVOLA, ROSANNE		
Badge # of Who Recieved Spill:	Not reported		
Who Assigned Spill:	922- ACETO, JOHN		
Badge # of Who Assigned Spill:	Not reported		
Date Assigned:	Not reported		
Spill Status:	Not reported		
Facility Status:	Closed		
Emergency Measure:	Pool shock purchased at NAAMCO leaked in her car, NAAMCO insurance company evaluating, decision pending, owner reacting to exposure.		
Cleanup Action:	Not reported		
UST Unit:	Not reported		
Agency Notified:	Not reported		
Other Agency:	Not reported	Notify Other:	Not reported
State Agency:	Not reported	Notify Date:	Not reported
Disch Class:	Not reported		
Other Class:	Not reported		
Cause:	Not reported		
Other Cause:	Not reported		
Actions:	Not reported		
Other Actions:	Not reported		
Notify Status:	Not reported	Case 1136:	Not reported
Case #1:	Not reported	Case #2:	Not reported
Federal 311K:	Not reported	Cost Recovery:	Not reported
Property Owner:	Not reported		
Property Other:	Not reported		
Property Name:	Not reported		
Property Addr:	Not reported		
Polluter:	Not reported		
Owner:	Not reported		
Operator:	Not reported		
Vehicle:	Not reported		
Truck Reg:	Not reported	Trail Reg:	Not reported
Updated:	Not reported	Update Date:	Not reported
Lat/Long:	Not reported		
Add Info:	Not reported		
Discharger:	NAAMCO, bill atkins ext238	Telephone:	(800)325-9643
Responsible Party	NO		
RP Address:	CT		
Corrective Action:	RINSED CARPET		
Agency Notified:	BUREAU OF WASTE MANAGEMENT - OIL AND CHEMICAL SPILL RESPONSE		
Cause of Incident:	Container Failure		
Media:	MOTOR VEHICLE		
Release Class:	Commercial		
Release Type:	Chemical		
Waterbody:	Not reported		

D13
ENE
1/8-1/4
1197
Higher

225 GREENWICH AVENUE
NEW HAVEN, CT

CT Spills **S104625220**
N/A

SPILL:

Case Number:	200002196	OCSRD Inspector:	Not reported
Year of Database:	2000	Town of Spill:	Not reported
Report Date:	04/06/2000	Reported By:	JOSE BURGOS
Work Telephone:	Not reported	Home Telephone:	Not reported
Representing:	Self		
Telephone Pole#:	Not reported		
Incident Type:	Not reported		
Substance:	MOTOR OIL		
Qty (Gallon):	10	Qty (Yard):	0
Qty (Pound):	0	Qty (Drum):	0
Qty (Feet):	0	Concentration:	Not reported
CERCLA:	Not reported		
SARA 304 Rel:	Not reported	SARA Haz Sub:	Not reported
Cross Property:	Not reported	Prot Actions:	Not reported
Action Desc:	Not reported		
Qty Reported:	Not reported	Total (Pound):	Not reported
Spill Date:	Not reported	Spill Time:	Not reported
On Going:	Not reported	Continuous Spill:	Not reported
Release Status:	Not reported		
Misc Info:	Not reported		
Water Body:	NA		
Other Media:	Not reported		
Release Area:	Not reported		
Total (Water):	0	Recovd (Water):	Not reported
Recovd (Total)::	0	Dun & Bradst#:	Not reported
Polluter:	Not reported		
Polluter Phone:	Not reported		

Financial Responsibility:	Not reported
Unknown Responsibility:	Not reported
Unknown Polluter:	Not reported
Cleanup Contractor:	Not reported
Contractor Name:	Not reported
Did DEP Hire Contractor:	Not reported
Date Contractor Hired:	Not reported
When Contractor Requested:	Not reported
When Contractor Arrived:	Not reported
Who Took Spill:	922- ACETO, JOHN
Badge # of Who Recieved Spill:	Not reported
Who Assigned Spill:	Not reported
Badge # of Who Assigned Spill:	Not reported
Date Assigned:	Not reported
Spill Status:	Not reported
Facility Status:	closed
Emergency Measure:	COMPLAINTENT STES THAT R.P DUMPS MOTOR OIL AND ANTIFREEZE ALONGSIDE GARAGE ALONG WITH ASSORTED ENGINE CLEANING CHEMICALS
Cleanup Action:	Not reported
UST Unit:	Not reported

Agency Notified:	Not reported		
Other Agency:	Not reported	Notify Other:	Not reported
State Agency:	Not reported	Notify Date:	Not reported
Disch Class:	Not reported		
Other Class:	Not reported		

(Continued) **S104625220**

Cause:	Not reported		
Other Cause:	Not reported		
Actions:	Not reported		
Other Actions:	Not reported		
Notify Status:	Not reported	Case 1136:	Not reported
Case #1:	Not reported	Case #2:	Not reported
Federal 311K:	Not reported	Cost Recovery:	Not reported
Property Owner:	Not reported		
Property Other:	Not reported		
Property Name:	Not reported		
Property Addr:	Not reported		
Polluter:	Not reported		
Owner:	Not reported		
Operator:	Not reported		
Vehicle:	Not reported		
Truck Reg:	Not reported	Trail Reg:	Not reported
Updated:	Not reported	Update Date:	Not reported
Lat/Long:	Not reported		
Add Info:	Not reported		
Discharger:	PEPE	Telephone:	Not reported
Responsible Party	NO		
RP Address:	225 GREENWICH AVENUE NEW HAVEN, CT 6510		
Corrective Action:	INVESTIGATED		
Agency Notified:	BUREAU OF WASTE MANAGEMENT - OIL AND CHEMICAL SPILL RESPONSE		
Cause of Incident:	Dumping		
Media:	Ground Surface		
Release Class:	Not reported		
Release Type:	Petroleum		
Waterbody:	Not reported		

F14
NE
1/8-1/4
1292
Higher

252 GREENWICH AVE
NEW HAVEN, CT

CT Spills **S104078294**
N/A

SPILL:

Case Number:	4293	OCSRD Inspector:	922
Year of Database:	1991	Town of Spill:	NEW HAVEN
Report Date:	10/18/91 17:41	Reported By:	RALPH CARLO
Work Telephone:	Not reported	Home Telephone:	Not reported
Representing:	TRACY & SONS OIL CO		
Telephone Pole#:	Not reported		
Incident Type:	PETROLEUM		
Substance:	OIL		
Qty (Gallon):	100	Qty (Yard):	Not reported
Qty (Pound):	Not reported	Qty (Drum):	Not reported
Qty (Feet):	Not reported	Concentration:	Not reported
CERCLA:	Not reported		
SARA 304 Rel:	Not reported	SARA Haz Sub:	Not reported
Cross Property:	Not reported	Prot Actions:	Not reported
Action Desc:	Not reported		
Qty Reported:	Not reported	Total (Pound):	Not reported
Spill Date:	10/18/91	Spill Time:	Not reported
On Going:	Not reported	Continuous Spill:	Not reported
Release Status:	Terminated, Unknown		
Misc Info:	OIL CO FILLED UP TANK THAT WAS NOT HOOKED UP 100 GALSPILLED ON DIRT & CONCRETE FLR BASEMENT SPEEDI DRI WAS PUT DOWN WASTE OIL IS ABSORBED		

(Continued) **S104078294**

Water Body: SURFACE
Other Media: Not reported
Release Area: LIS, Surface Water
Total (Water): Not reported Recovd (Water): Not reported
Recovd (Total):: 80 Dun & Bradst#: Not reported
Polluter: AHMAD RUBOLE
252 GREENWICH AVE
NEW HAVEN, CT
Polluter Phone: Not reported
Financial Responsibility: Polluter accepts financial reponsibility
Unknown Responsibility: Not reported
Unknown Polluter: Not reported
Cleanup Contractor: Not reported
Contractor Name: IN HOUSE
Did DEP Hire Contractor: Not reported
Date Contractor Hired: Not reported
When Contractor Requested: Not reported
When Contractor Arrived: Not reported
Who Took Spill: Not reported
Badge # of Who Recieved Spill: 206
Who Assigned Spill: ACETO
Badge # of Who Assigned Spill: 922
Date Assigned: 10/18/91 17:47
Spill Status: Closed
Facility Status: Not reported
Emergency Measure:
Cleanup Action: SPEEDI DR & PICKED UP
UST Unit: Not reported
Agency Notified: Not reported
Other Agency: Not reported Notify Other: Not reported
State Agency: Not reported Notify Date: Not reported
Disch Class: Private
Other Class: Not reported
Cause: Other
Other Cause: TNK NOT HOOKED P
Actions: Removed
Other Actions: Not reported
Notify Status: Not reported Case 1136: Not reported
Case #1: Not reported Case #2: Not reported
Federal 311K: Not reported Cost Recovery: Not reported
Property Owner: Not reported
Property Other: 4
Property Name: AHMAD RUBOLE
Property Addr: 252 GREENWICH AVE
NEW HAVEN, CT
Polluter: Not reported
Owner: SAME
Operator: Not reported
Vehicle: Not reported
Truck Reg: Not reported Trail Reg: Not reported
Updated: Yes Update Date: 10/19/91
Lat/Long: Not reported
Add Info: COMBINATION OF FAULTY TNK BEING FILLED & IT BEING WRONG TNK CAUSE RELEASE OF APPRX 100 GAL OF OIL INTO BASEMENT BASED ON FINANCIAL & RESPONSIBILITY ??? LANDLORD WAS ALLOWED TO REPAIR TNK SWEEP UPSPEEDY DRI & HAVE OIL PUT IN TNK
Discharger: Not reported Telephone: Not reported

(Continued) **S104078294**

Responsible Party: Not reported
RP Address: Not reported
Corrective Action: Not reported
Agency Notified: Not reported
Cause of Incident: Vandalism
Media: Not reported
Release Class: Not reported
Release Type: Not reported
Waterbody: Not reported

F15
NE
1/8-1/4
1292
Higher

252 GREENWICH AVE.
NEW HAVEN, CT

CT Spills **S104313825**
N/A

SPILL:

Case Number:	9905953	OCSRD Inspector:	Not reported
Year of Database:	1999	Town of Spill:	Not reported
Report Date:	9/3/99 0:00:00	Reported By:	anonymous
Work Telephone:	Not reported	Home Telephone:	Not reported
Representing:	Self		
Telephone Pole#:	Not reported		
Incident Type:	Not reported		
Substance:	Not reported		
Qty (Gallon):	2	Qty (Yard):	0
Qty (Pound):	0	Qty (Drum):	Not reported
Qty (Feet):	Not reported	Concentration:	Not reported
CERCLA:	Not reported		
SARA 304 Rel:	Not reported	SARA Haz Sub:	Not reported
Cross Property:	Not reported	Prot Actions:	Not reported
Action Desc:	Not reported		
Qty Reported:	Not reported	Total (Pound):	Not reported
Spill Date:	Not reported	Spill Time:	Not reported
On Going:	Not reported	Continuous Spill:	Not reported
Release Status:	Not reported		
Misc Info:	Not reported		
Water Body:	na		
Other Media:	Not reported		
Release Area:	Not reported		
Total (Water):	0	Recovd (Water):	Not reported
Recovd (Total)::	0	Dun & Bradst#:	Not reported
Polluter:	Not reported		
Polluter Phone:	Not reported		

Financial Responsibility:	Not reported
Unknown Responsibility:	Not reported
Unknown Polluter:	Not reported
Cleanup Contractor:	Not reported
Contractor Name:	Not reported
Did DEP Hire Contractor:	Not reported
Date Contractor Hired:	Not reported
When Contractor Requested:	Not reported
When Contractor Arrived:	Not reported
Who Took Spill:	917- EMANUELSON, BRIAN
Badge # of Who Recieved Spill:	Not reported
Who Assigned Spill:	Not reported
Badge # of Who Assigned Spill:	Not reported
Date Assigned:	Not reported
Spill Status:	Not reported

(Continued) **S104313825**

Facility Status:	Closed		
Emergency Measure:	motor oil from car mazada Z28 leaking oil on road and sidewalk		
Cleanup Action:	Not reported		
UST Unit:	Not reported		
Agency Notified:	Not reported		
Other Agency:	Not reported	Notify Other:	Not reported
State Agency:	Not reported	Notify Date:	Not reported
Disch Class:	Not reported		
Other Class:	Not reported		
Cause:	Not reported		
Other Cause:	Not reported		
Actions:	Not reported		
Other Actions:	Not reported		
Notify Status:	Not reported	Case 1136:	Not reported
Case #1:	Not reported	Case #2:	Not reported
Federal 311K:	Not reported	Cost Recovery:	Not reported
Property Owner:	Not reported		
Property Other:	Not reported		
Property Name:	Not reported		
Property Addr:	Not reported		
Polluter:	Not reported		
Owner:	Not reported		
Operator:	Not reported		
Vehicle:	Not reported		
Truck Reg:	Not reported	Trail Reg:	Not reported
Updated:	Not reported	Update Date:	Not reported
Lat/Long:	Not reported		
Add Info:	Not reported		
Discharger:	unk.	Telephone:	Not reported
Responsible Party	YES		
RP Address:	CT		
Corrective Action:	936 TO INVESTIGATE		
Agency Notified:	BUREAU OF WASTE MANAGEMENT - OIL AND CHEMICAL SPILL RESPONSE		
Cause of Incident:	Valve Failure		
Media:	Ground Surface		
Release Class:	Private		
Release Type:	Petroleum Petroleum		
Waterbody:	NA		

E16 **CONN DOT** **LWDS** **W991101498**
ESE **OIL/CHEMICAL SPILLS** **N/A**
1/4-1/2 **, CT**
1326
Higher

CONN DOT (Continued) **W991101498**

LWDS:

ArcView Legend Symbology:	SPILL
Leachate and Wastewater Name:	OIL/CHEMICAL SPILLS
Leachate and Wastewater Number:	5000016
Status of the Discharge Activity:	INACTIVE
Leachate and Waste Flow:	GROUND
Feature Number on Hazardous Waste List:	0
Subregional Basin Feature Number:	5000
Name:	Conn DOT
Alias:	Not reported
Description:	gasoline leak (1981)
Lat/Long:	41.2829 / -72.93178
State Plane x/y:	950162 / 663892
Mercator x/y:	-21298966.74962 / 13184466.19534

G17 **MC DERMOTT SERVICE STATION** **UST** **U002176634**
SW **5 KIMBERLY AVE.** **N/A**
1/4-1/2 **WEST HAVEN, CT 06516**
1326
Higher

UST:

Facility Id:	9680
Tank ID:	8
Alt. Facility ID:	156-9680
Alt. Tank ID:	H8
Tank Status:	Permanently Out of Use
Capacity:	500
Substance:	Gasoline
Closure Status:	Removed
Date Installed:	01/01/1950
Date Last Used:	01/01/1984
Tank Material:	Asphalt Coated or Bare Steel
2ndary Material:	None
Pipe Material:	Bare Steel
2ndary Material:	None
Spill Installed:	False
Overfill Installed:	False
Owner:	ROBERT E. MAHER 286 CAMPBELL AVE. West Haven, CT 06516
Lat/Long:	4° 4′ 11″ / 7° 14′ 51″

MC DERMOTT SERVICE STATION (Continued) **U002176634**

Facility Id:	9680
Tank ID:	7
Alt. Facility ID:	156-9680
Alt. Tank ID:	G7
Tank Status:	Permanently Out of Use
Capacity:	4000
Substance:	Gasoline
Closure Status:	Removed
Date Installed:	01/01/1950
Date Last Used:	01/01/1984
Tank Material:	Asphalt Coated or Bare Steel
2ndary Material:	None
Pipe Material:	Bare Steel
2ndary Material:	None
Spill Installed:	False
Overfill Installed:	False
Owner:	ROBERT E. MAHER 286 CAMPBELL AVE. West Haven, CT 06516
Lat/Long:	4° 4′ 11″ / 7° 14′ 51″

Facility Id:	9680
Tank ID:	6
Alt. Facility ID:	156-9680
Alt. Tank ID:	F6
Tank Status:	Permanently Out of Use
Capacity:	4000
Substance:	Gasoline
Closure Status:	Removed
Date Installed:	01/01/1950
Date Last Used:	01/01/1984
Tank Material:	Asphalt Coated or Bare Steel
2ndary Material:	None
Pipe Material:	Bare Steel
2ndary Material:	None
Spill Installed:	False
Overfill Installed:	False
Owner:	ROBERT E. MAHER 286 CAMPBELL AVE. West Haven, CT 06516
Lat/Long:	4° 4′ 11″ / 7° 14′ 51″

MC DERMOTT SERVICE STATION (Continued) **U002176634**

Facility Id:	9680
Tank ID:	5
Alt. Facility ID:	156-9680
Alt. Tank ID:	E5
Tank Status:	Permanently Out of Use
Capacity:	4000
Substance:	Gasoline
Closure Status:	Removed
Date Installed:	01/01/1950
Date Last Used:	01/01/1984
Tank Material:	Asphalt Coated or Bare Steel
2ndary Material:	None
Pipe Material:	Bare Steel
2ndary Material:	None
Spill Installed:	False
Overfill Installed:	False
Owner:	ROBERT E. MAHER 286 CAMPBELL AVE. West Haven, CT 06516
Lat/Long:	4° 4′ 11″ / 7° 14′ 51″

Facility Id:	9680
Tank ID:	4
Alt. Facility ID:	156-9680
Alt. Tank ID:	D4
Tank Status:	Permanently Out of Use
Capacity:	4000
Substance:	Gasoline
Closure Status:	Removed
Date Installed:	01/01/1950
Date Last Used:	01/01/1984
Tank Material:	Asphalt Coated or Bare Steel
2ndary Material:	None
Pipe Material:	Bare Steel
2ndary Material:	None
Spill Installed:	False
Overfill Installed:	False
Owner:	ROBERT E. MAHER 286 CAMPBELL AVE. West Haven, CT 06516
Lat/Long:	4° 4′ 11″ / 7° 14′ 51″

MC DERMOTT SERVICE STATION (Continued) **U002176634**

Facility Id:	9680
Tank ID:	3
Alt. Facility ID:	156-9680
Alt. Tank ID:	C3
Tank Status:	Permanently Out of Use
Capacity:	1000
Substance:	Gasoline
Closure Status:	Removed
Date Installed:	01/01/1950
Date Last Used:	01/01/1950
Tank Material:	Asphalt Coated or Bare Steel
2ndary Material:	None
Pipe Material:	Bare Steel
2ndary Material:	None
Spill Installed:	False
Overfill Installed:	False
Owner:	ROBERT E. MAHER 286 CAMPBELL AVE. West Haven, CT 06516
Lat/Long:	4° 4′ 11″ / 7° 14′ 51″

Facility Id:	9680
Tank ID:	2
Alt. Facility ID:	156-9680
Alt. Tank ID:	B2
Tank Status:	Permanently Out of Use
Capacity:	1000
Substance:	Gasoline
Closure Status:	Removed
Date Installed:	01/01/1950
Date Last Used:	01/01/1950
Tank Material:	Asphalt Coated or Bare Steel
2ndary Material:	None
Pipe Material:	Bare Steel
2ndary Material:	None
Spill Installed:	False
Overfill Installed:	False
Owner:	ROBERT E. MAHER 286 CAMPBELL AVE. West Haven, CT 06516
Lat/Long:	4° 4′ 11″ / 7° 14′ 51″

MC DERMOTT SERVICE STATION (Continued) **U002176634**

Facility Id: 9680
Tank ID: 1
Alt. Facility ID: 156-9680
Alt. Tank ID: A1
Tank Status: Permanently Out of Use
Capacity: 1000
Substance: Used Oil
Closure Status: Removed
Date Installed: 01/01/1950
Date Last Used: 01/01/1984
Tank Material: Asphalt Coated or Bare Steel
2ndary Material: None
Pipe Material: Bare Steel
2ndary Material: None
Spill Installed: False
Overfill Installed: False
Owner: ROBERT E. MAHER
286 CAMPBELL AVE.
West Haven, CT 06516
Lat/Long: 4° 4′ 11″ / 7° 14′ 51″

G18
SW
1/4-1/2
1357
Higher

TECHNICAL CAREERS INSTITUTE
11 KIMBERLY AVE
WEST HAVEN, CT 06516

RCRIS-SQG **1000243000**
FINDS **CTD072122849**

RCRIS:
Owner: MACMILLAN INC
(203) 555-1212
Contact: NICK FUSCO
(203) 932-2282
Record Date: 10/29/1986
Classification: Small Quantity Generator
Used Oil Recyc: No
Violation Status: No violations found

G19
SW
1/4-1/2
1357
Higher

11 KIMBERLY AVE.
WEST HAVEN, CT

CT Spills **S103161225**
N/A

SPILL:
Case Number: 9704099
Year of Database: 1997
Report Date: 7/28/97
Work Telephone: Not reported
Representing: WEST HAVEN P.D.
Telephone Pole#: Not reported
Incident Type: Not reported
Substance: MEDICAL WASTE (NEEDLES,ETC) IN A RED BAG
Qty (Gallon): 0
Qty (Pound): 0
OCSRD Inspector: Not reported
Town of Spill: Not reported
Reported By: SGT. MCDONOUGH
Home Telephone: Not reported
Qty (Yard): 0
Qty (Drum): 0

(Continued) **S103161225**

Qty (Feet):	0	Concentration:	Not reported
CERCLA:	Not reported		
SARA 304 Rel:	Not reported	SARA Haz Sub:	Not reported
Cross Property:	Not reported	Prot Actions:	Not reported
Action Desc:	Not reported		
Qty Reported:	Not reported	Total (Pound):	Not reported
Spill Date:	7/28/97	Spill Time:	17:08:0000
On Going:	Not reported	Continuous Spill:	Not reported
Release Status:	Terminated		
Misc Info:	Not reported		
Water Body:	NA		
Other Media:	Not reported		
Release Area:	Not reported		
Total (Water):	0	Recovd (Water):	0
Recovd (Total)::	Not reported	Dun & Bradst#:	Not reported
Polluter:	Not reported		
Polluter Phone:	Not reported		

Financial Responsibility:	Not reported
Unknown Responsibility:	Not reported
Unknown Polluter:	Not reported
Cleanup Contractor:	Not reported
Contractor Name:	Not reported
Did DEP Hire Contractor:	Not reported
Date Contractor Hired:	Not reported
When Contractor Requested:	Not reported
When Contractor Arrived:	Not reported
Who Took Spill:	209- THORP, JIM
Badge # of Who Recieved Spill:	Not reported
Who Assigned Spill:	922- ACETO, JOHN
Badge # of Who Assigned Spill:	Not reported
Date Assigned:	Not reported
Spill Status:	Not reported
Facility Status:	Closed
Emergency Measure:	NA
Cleanup Action:	Not reported
UST Unit:	Not reported

Agency Notified:	Not reported		
Other Agency:	Not reported	Notify Other:	Not reported
State Agency:	Not reported	Notify Date:	Not reported
Disch Class:	Not reported		
Other Class:	Not reported		
Cause:	Not reported		
Other Cause:	Not reported		
Actions:	Not reported		
Other Actions:	Not reported		
Notify Status:	Not reported	Case 1136:	Not reported
Case #1:	Not reported	Case #2:	Not reported
Federal 311K:	Not reported	Cost Recovery:	Not reported
Property Owner:	Not reported		
Property Other:	Not reported		
Property Name:	Not reported		
Property Addr:	Not reported		
Polluter:	Not reported		
Owner:	Not reported		
Operator:	Not reported		
Vehicle:	Not reported		
Truck Reg:	Not reported	Trail Reg:	Not reported

(Continued) **S103161225**

Updated:	Not reported	Update Date:	Not reported
Lat/Long:	Not reported		
Add Info:	Not reported		
Discharger:	Not reported	Telephone:	Not reported
Responsible Party	Not reported		
RP Address:	CT		
Corrective Action:	NA		
Agency Notified:	DEP Dispatch Local Fire Department Local Police		
Cause of Incident:	Vandalism		
Media:	Ground Surface		
Release Class:	UNKNOWN		
Release Type:	Biomedical		
Waterbody:	Not reported		

G20 **CT Spills** **S104314944**
SW **13 KIMBERLY AVENUE** **N/A**
1/4-1/2 **WEST HAVEN, CT**
1368
Higher

SPILL:

Case Number:	9907095	OCSRD Inspector:	Not reported
Year of Database:	1999	Town of Spill:	Not reported
Report Date:	10/18/99 0:00:00	Reported By:	PETTY OFFICER CURRIE
Work Telephone:	Not reported	Home Telephone:	Not reported
Representing:	US COAST GUARD		
Telephone Pole#:	Not reported		
Incident Type:	Not reported		
Substance:	Not reported		
Qty (Gallon):	0	Qty (Yard):	0
Qty (Pound):	0	Qty (Drum):	Not reported
Qty (Feet):	Not reported	Concentration:	Not reported
CERCLA:	Not reported		
SARA 304 Rel:	Not reported	SARA Haz Sub:	Not reported
Cross Property:	Not reported	Prot Actions:	Not reported
Action Desc:	Not reported		
Qty Reported:	Not reported	Total (Pound):	Not reported
Spill Date:	Not reported	Spill Time:	Not reported
On Going:	Not reported	Continuous Spill:	Not reported
Release Status:	Terminated		
Misc Info:	Not reported		
Water Body:	NEW HAVEN HARBOR		
Other Media:	Not reported		
Release Area:	Not reported		
Total (Water):	0	Recovd (Water):	Not reported
Recovd (Total)::	0	Dun & Bradst#:	Not reported
Polluter:	Not reported		
Polluter Phone:	Not reported		

Financial Responsibility:	Not reported
Unknown Responsibility:	Not reported
Unknown Polluter:	Not reported
Cleanup Contractor:	Not reported
Contractor Name:	Not reported
Did DEP Hire Contractor:	Not reported
Date Contractor Hired:	Not reported
When Contractor Requested:	Not reported
When Contractor Arrived:	Not reported

(Continued) **S104314944**

Who Took Spill:	912- CIASULLO, RICH		
Badge # of Who Recieved Spill:	Not reported		
Who Assigned Spill:	Not reported		
Badge # of Who Assigned Spill:	Not reported		
Date Assigned:	Not reported		
Spill Status:	Not reported		
Facility Status:	Closed		
Emergency Measure:	USCG REPORTS THAT THEY TRACKED AN OIL SHEEN TO THE AREA OF THE STREET ADDRESS ABOVE. THEY FEEL SHEEN IS RELATED TO DIESEL FUEL SPILL THEY FOUND SANDED ON I-95 NORTH NEAR EXIT 44		
Cleanup Action:	Not reported		
UST Unit:	Not reported		
Agency Notified:	Not reported		
Other Agency:	Not reported	Notify Other:	Not reported
State Agency:	Not reported	Notify Date:	Not reported
Disch Class:	Not reported		
Other Class:	Not reported		
Cause:	Not reported		
Other Cause:	Not reported		
Actions:	Not reported		
Other Actions:	Not reported		
Notify Status:	Not reported	Case 1136:	Not reported
Case #1:	Not reported	Case #2:	Not reported
Federal 311K:	Not reported	Cost Recovery:	Not reported
Property Owner:	Not reported		
Property Other:	Not reported		
Property Name:	Not reported		
Property Addr:	Not reported		
Polluter:	Not reported		
Owner:	Not reported		
Operator:	Not reported		
Vehicle:	Not reported		
Truck Reg:	Not reported	Trail Reg:	Not reported
Updated:	Not reported	Update Date:	Not reported
Lat/Long:	Not reported		
Add Info:	Not reported		
Discharger:	TRANSPORTATION	Telephone:	Not reported
Responsible Party	Not reported		
RP Address:	CT		
Corrective Action:	USCG INVESTIGATING		
Agency Notified:	DEP Dispatch US Coast Guard		
Cause of Incident:	Fuel Tank Failure		
Media:	Ground Surface Surface Water		
Release Class:	Not reported		
Release Type:	Petroleum		
Waterbody:	LIS		

G21 **WEST COVE MARINA** **LUST** **S102414393**
SW **13 KIMBERLY AVE** **N/A**
1/4-1/2 **WEST HAVEN, CT**
1368
Higher

WEST COVE MARINA (Continued) **S102414393**

LUST:

Fed Regulated:	Not Reported	Release Date:	11/07/89
Removal:	Yes	Leak:	Yes
Inspector:	MD	Tank Release:	Yes
Emergency:	Not Reported	Referral:	Not reported
Product:	HF	1136 Fund:	Not Reported
Pipe Release:	Not Reported	Overfill Release:	Not Reported
Remediation:	SOIL REMOVAL		
Complete:	Yes		
by Resp Party:	Not Reported		
Comment:	Not reported		

---

22 WSW 1/4-1/2 1432 Higher

CONN. DOT **LWDS** **W991101469**
SALT STORAGE -COVERD **N/A**
, CT

LWDS:

ArcView Legend Symbology:	SALT-COVER
Leachate and Wastewater Name:	SALT STORAGE -COVERD
Leachate and Wastewater Number:	5305011
Status of the Discharge Activity:	ACTIVE
Leachate and Waste Flow:	GROUND
Feature Number on Hazardous Waste List:	0
Subregional Basin Feature Number:	5305
Name:	Conn. DOT
Alias:	Not reported
Description:	salt storage (covered)
Lat/Long:	41.28221 / -72.94135
State Plane x/y:	947532 / 663647
Mercator x/y:	-21301760.33324 / 13184199.86197

---

23 NNE 1/4-1/2 1444 Higher

SAINT PETER SCHOOL **UST** **U002176402**
10 ST. PETER AVE **N/A**
NEW HAVEN, CT 06519

SAINT PETER SCHOOL (Continued) **U002176402**

UST:

Facility Id:	9228
Tank ID:	2
Alt. Facility ID:	93-9228
Alt. Tank ID:	B2
Tank Status:	Currently In Use
Capacity:	1000
Substance:	Heating Oil
Closure Status:	Not reported
Date Installed:	08/01/1961
Date Last Used:	Not reported
Tank Material:	Asphalt Coated or Bare Steel
2ndary Material:	None
Pipe Material:	Bare Steel
2ndary Material:	None
Spill Installed:	False
Overfill Installed:	False
Owner:	SAINT PETER CHURCH CORP. 164 KIMBERLY AVE New Haven, CT 06519
Lat/Long:	40° 59′ 59″ / 71° 45′ 59″

Facility Id:	9228
Tank ID:	1
Alt. Facility ID:	93-9228
Alt. Tank ID:	A1
Tank Status:	Currently In Use
Capacity:	2000
Substance:	Heating Oil
Closure Status:	Not reported
Date Installed:	06/01/1950
Date Last Used:	Not reported
Tank Material:	Asphalt Coated or Bare Steel
2ndary Material:	None
Pipe Material:	Bare Steel
2ndary Material:	None
Spill Installed:	False
Overfill Installed:	False
Owner:	SAINT PETER CHURCH CORP. 164 KIMBERLY AVE New Haven, CT 06519
Lat/Long:	40° 59′ 59″ / 71° 45′ 59″

24
NE
1/4-1/2
1471
Higher

297 GREENWICH AVE
NEW HAVEN, CT

CT Spills **S104030906**
N/A

SPILL:

Case Number:	9805360	OCSRD Inspector:	Not reported
Year of Database:	1998	Town of Spill:	Not reported
Report Date:	08/12/98	Reported By:	JOAN POMERANTZ
Work Telephone:	Not reported	Home Telephone:	Not reported
Representing:	Self- PROPERTY OWNER		
Telephone Pole#:	Not reported		
Incident Type:	Not reported		
Substance:	I.V. BAGS & HYPODERMIC NEEDLES IN MULTIPLE LARGE BOXES		

(Continued) **S104030906**

Qty (Gallon):	0	Qty (Yard):	2
Qty (Pound):	0	Qty (Drum):	0
Qty (Feet):	Not reported	Concentration:	Not reported
CERCLA:	Not reported		
SARA 304 Rel:	Not reported	SARA Haz Sub:	Not reported
Cross Property:	Not reported	Prot Actions:	Not reported
Action Desc:	Not reported		
Qty Reported:	Not reported	Total (Pound):	Not reported
Spill Date:	Not reported	Spill Time:	Not reported
On Going:	Not reported	Continuous Spill:	Not reported
Release Status:	Terminated		
Misc Info:	Not reported		
Water Body:	Not reported		
Other Media:	Not reported		
Release Area:	Not reported		
Total (Water):	Not reported	Recovd (Water):	Not reported
Recovd (Total)::	Not reported	Dun & Bradst#:	Not reported
Polluter:	Not reported		
Polluter Phone:	Not reported		

Financial Responsibility:	Not reported
Unknown Responsibility:	Not reported
Unknown Polluter:	Not reported
Cleanup Contractor:	Not reported
Contractor Name:	Not reported
Did DEP Hire Contractor:	Not reported
Date Contractor Hired:	Not reported
When Contractor Requested:	Not reported
When Contractor Arrived:	Not reported
Who Took Spill:	931- COSS, BRIAN
Badge # of Who Recieved Spill:	Not reported
Who Assigned Spill:	0- **NO RESPONSE
Badge # of Who Assigned Spill:	Not reported
Date Assigned:	Not reported
Spill Status:	Not reported
Facility Status:	Closed
Emergency Measure:	921 HANDLED BY PHONE 8/12/98
Cleanup Action:	Not reported
UST Unit:	Not reported

Agency Notified:	Not reported		
Other Agency:	Not reported	Notify Other:	Not reported
State Agency:	Not reported	Notify Date:	Not reported
Disch Class:	Not reported		
Other Class:	Not reported		
Cause:	Not reported		
Other Cause:	Not reported		
Actions:	Not reported		
Other Actions:	Not reported		
Notify Status:	Not reported	Case 1136:	Not reported
Case #1:	Not reported	Case #2:	Not reported
Federal 311K:	Not reported	Cost Recovery:	Not reported
Property Owner:	Not reported		
Property Other:	Not reported		
Property Name:	Not reported		
Property Addr:	Not reported		
Polluter:	Not reported		
Owner:	Not reported		
Operator:	Not reported		

(Continued) **S104030906**

Vehicle: Not reported
Truck Reg: Not reported
Trail Reg: Not reported
Updated: Not reported
Update Date: Not reported
Lat/Long: Not reported
Add Info: Not reported
Discharger: CASANDRA CALLOWAY - FORMER TENANT
Telephone: (860)389-8169
Responsible Party: Not reported
RP Address: 310 DYER ST.
NEW HAVEN, CT 06510
Corrective Action: Cleaned
Contained
Removed
Agency Notified: Not reported
Cause of Incident: Dumping
Media: Inside Building
Release Class: Not reported
Release Type: Biomedical
Waterbody: Not reported

25
North
1/4-1/2
1505
Higher

SAINT PETER CHURCH
164 KIMBERLY AVENUE
NEW HAVEN, CT 06519

UST **U002030757**
N/A

UST:
Facility Id: 9227
Tank ID: 1
Alt. Facility ID: 93-9227
Alt. Tank ID: A1
Tank Status: Currently In Use
Capacity: 2000
Substance: Heating Oil
Closure Status: Not reported
Date Installed: 04/01/1950
Date Last Used: Not reported
Tank Material: Asphalt Coated or Bare Steel
2ndary Material: None
Pipe Material: Bare Steel
2ndary Material: None
Spill Installed: False
Overfill Installed: False
Owner: SAINT PETER CHURCH
164 KIMBERLY AVE.
New Haven, CT 06519
Lat/Long: 4° 4′ 51″ / 7° 14′ 51″

H26
NNW
1/4-1/2
1552
Higher

255 BOULEVARD OVERPASS
NEW HAVEN, CT

CT Spills **S103159579**
N/A

SPILL:
Case Number: 9702309
OCSRD Inspector: Not reported
Year of Database: 1997
Town of Spill: Not reported
Report Date: 5/9/97
Reported By: GREG KOWALCZYK
Work Telephone: Not reported
Home Telephone: Not reported

(Continued) **S103159579**

Representing:	UNITED ILLUMINATING		
Telephone Pole#:	Not reported		
Incident Type:	Not reported		
Substance:	POTASSIUM HYDROXIDE		
Qty (Gallon):	1	Qty (Yard):	0
Qty (Pound):	0	Qty (Drum):	0
Qty (Feet):	0	Concentration:	Not reported
CERCLA:	Not reported		
SARA 304 Rel:	Not reported	SARA Haz Sub:	Not reported
Cross Property:	Not reported	Prot Actions:	Not reported
Action Desc:	Not reported		
Qty Reported:	Not reported	Total (Pound):	Not reported
Spill Date:	5/9/97	Spill Time:	Not reported
On Going:	Not reported	Continuous Spill:	Not reported
Release Status:	Terminated		
Misc Info:	Not reported		
Water Body:	NA		
Other Media:	Not reported		
Release Area:	Not reported		
Total (Water):	0	Recovd (Water):	1
Recovd (Total)::	Not reported	Dun & Bradst#:	Not reported
Polluter:	Not reported		
Polluter Phone:	Not reported		

Financial Responsibility:	Not reported
Unknown Responsibility:	Not reported
Unknown Polluter:	Not reported
Cleanup Contractor:	Not reported
Contractor Name:	Not reported
Did DEP Hire Contractor:	Not reported
Date Contractor Hired:	Not reported
When Contractor Requested:	Not reported
When Contractor Arrived:	Not reported
Who Took Spill:	922- ACETO, JOHN
Badge # of Who Recieved Spill:	Not reported
Who Assigned Spill:	0- **NO RESPONSE
Badge # of Who Assigned Spill:	Not reported
Date Assigned:	Not reported
Spill Status:	Not reported
Facility Status:	closed
Emergency Measure:	CONTAINED INSIDE FENCED AREA / A.E.T CONTRACTED
Cleanup Action:	Not reported
UST Unit:	Not reported

Agency Notified:	Not reported		
Other Agency:	Not reported	Notify Other:	Not reported
State Agency:	Not reported	Notify Date:	Not reported
Disch Class:	Not reported		
Other Class:	Not reported		
Cause:	Not reported		
Other Cause:	Not reported		
Actions:	Not reported		
Other Actions:	Not reported		
Notify Status:	Not reported	Case 1136:	Not reported
Case #1:	Not reported	Case #2:	Not reported
Federal 311K:	Not reported	Cost Recovery:	Not reported
Property Owner:	Not reported		
Property Other:	Not reported		
Property Name:	Not reported		

(Continued) **S103159579**

Property Addr:	Not reported		
Polluter:	Not reported		
Owner:	Not reported		
Operator:	Not reported		
Vehicle:	Not reported		
Truck Reg:	Not reported	Trail Reg:	Not reported
Updated:	Not reported	Update Date:	Not reported
Lat/Long:	Not reported		
Add Info:	Not reported		
Discharger:	SAME AS ABOVE	Telephone:	Not reported
Responsible Party:	YES		
RP Address:	CT		
Corrective Action:	Contained Contracted Removed		
Agency Notified:	BUREAU OF WASTE MANAGEMENT - OIL AND CHEMICAL SPILL RESPONSE		
Cause of Incident:	Container Failure		
Media:	Ground Surface		
Release Class:	Utility		
Release Type:	Chemical		
Waterbody:	Not reported		

I27
ENE
1/4-1/2
1584
Higher

40 SOUTH FIFTH ST
WATERBURY, CT

CT Spills **S104090402**
N/A

SPILL:

Case Number:	6425	OCSRD Inspector:	934
Year of Database:	1993	Town of Spill:	WATERBURY
Report Date:	11/26/93 10:42	Reported By:	TIM POWERS
Work Telephone:	Not reported	Home Telephone:	Not reported
Representing:	L S POWERS 40 SOUTH FIFTH ST		
Telephone Pole#:	Not reported		
Incident Type:	PETROLEUM		
Substance:	MINERAL OIL		
Qty (Gallon):	800	Qty (Yard):	Not reported
Qty (Pound):	Not reported	Qty (Drum):	Not reported
Qty (Feet):	Not reported	Concentration:	Not reported
CERCLA:	Not reported		
SARA 304 Rel:	Not reported	SARA Haz Sub:	Not reported
Cross Property:	Not reported	Prot Actions:	Not reported
Action Desc:	Not reported		
Qty Reported:	Not reported	Total (Pound):	Not reported
Spill Date:	11/26/93	Spill Time:	0900
On Going:	Not reported	Continuous Spill:	Not reported
Release Status:	Terminated, Contained		
Misc Info:	SPILL FROM 4K TANK		
Water Body:	NAUGATUCK		
Other Media:	Not reported		
Release Area:	River, Surface Water, Groundwater, Ground Surface		
Total (Water):	Not reported	Recovd (Water):	Not reported
Recovd (Total)::	Not reported	Dun & Bradst#:	Not reported
Polluter:	L E POWERS 40 SOUTH FIFTH ST WATERBURY, CT		
Polluter Phone:	Not reported		

(Continued) **S104090402**

Financial Responsibility:	Polluter accepts financial reponsibility		
Unknown Responsibility:	Not reported		
Unknown Polluter:	Not reported		
Cleanup Contractor:	Y		
Contractor Name:	E W R		
Did DEP Hire Contractor:	No		
Date Contractor Hired:	Not reported		
When Contractor Requested:	Not reported		
When Contractor Arrived:	Not reported		
Who Took Spill:	DECAPRIO		
Badge # of Who Recieved Spill:	932		
Who Assigned Spill:	WILLIAMSON		
Badge # of Who Assigned Spill:	934		
Date Assigned:	11/26/93 11:00		
Spill Status:	Closed		
Facility Status:	Not reported		
Emergency Measure:			
Cleanup Action:	VAC'D/SCRAPED		
UST Unit:	Not reported		
Agency Notified:	Not reported		
Other Agency:	Not reported	Notify Other:	Not reported
State Agency:	Not reported	Notify Date:	Not reported
Disch Class:	Commercial		
Other Class:	Not reported		
Cause:	Other		
Other Cause:	GAUGE FAILURE		
Actions:	Contained/Removed, Soil Removal, Contracted		
Other Actions:	Not reported		
Notify Status:	Not reported	Case 1136:	Not reported
Case #1:	Not reported	Case #2:	Not reported
Federal 311K:	Not reported	Cost Recovery:	Not reported
Property Owner:	Not reported		
Property Other:	Not reported		
Property Name:	Not reported		
Property Addr:	Not reported		
Polluter:	Not reported		
Owner:	Not reported		
Operator:	Not reported		
Vehicle:	Not reported		
Truck Reg:	Not reported	Trail Reg:	Not reported
Updated:	Yes	Update Date:	11/26/93
Lat/Long:	Not reported		
Add Info:	VANDALISM ON ABOVE GROUND 4K STORAGE TANK THAT WAS NOT DYKED APPRX 500 GAL OIL FLOWED ACROSS PRKG LOT ENTERING STORM DRN TO NAUGATUCK RIVER EWR CONTRACTED BY L E POWERS USED VAC TRUCK TO REMOVE FREEPROD BOOM PLACED AT DISCHARG PIPE FOR STORM DRAIN & EXCAVATOR USED TO SCRAPE PRKG LOT CONTAM SOIL STOCKPILED & CASE REFERRED TO INSP 915 11/29		
Discharger:	Not reported	Telephone:	Not reported
Responsible Party	Not reported		
RP Address:	Not reported		
Corrective Action:	Not reported		
Agency Notified:	Not reported		
Cause of Incident:	Vandalism		
Media:	Not reported		
Release Class:	Not reported		
Release Type:	Not reported		
Waterbody:	Not reported		

I28
ENE
1/4-1/2
1584
Higher

40 FIFTH ST
WATERBURY, CT

CT Spills **S104079959**
N/A

SPILL:

Case Number:	1095	OCSRD Inspector:	NR
Year of Database:	1992	Town of Spill:	WATERBURY
Report Date:	03/11/92 10:18	Reported By:	INSPECTOR AYOLTE
Work Telephone:	Not reported	Home Telephone:	Not reported
Representing:	WATERBURY 235 GRAND ST		
Telephone Pole#:	Not reported		
Incident Type:	PETROLEUM		
Substance:	GASOLINE/OIL/MINERAL SPIRITS		
Qty (Gallon):	Not reported	Qty (Yard):	Not reported
Qty (Pound):	Not reported	Qty (Drum):	Not reported
Qty (Feet):	Not reported	Concentration:	Not reported
CERCLA:	Not reported		
SARA 304 Rel:	Not reported	SARA Haz Sub:	Not reported
Cross Property:	Not reported	Prot Actions:	Not reported
Action Desc:	Not reported		
Qty Reported:	Not reported	Total (Pound):	Not reported
Spill Date:	03/11/92	Spill Time:	Not reported
On Going:	Not reported	Continuous Spill:	Yes
Release Status:	Terminated, Contained		
Misc Info:	REMOVAL OF (1) 10K FUEL (1) 10K MINERAL SPIRITS (1) 100K GASOLINE TANK ALL ABOVE GROUND		
Water Body:	Not reported		
Other Media:	Not reported		
Release Area:	Pond, Surface Water, Groundwater, Ground Surface		
Total (Water):	Not reported	Recovd (Water):	Not reported
Recovd (Total)::	Not reported	Dun & Bradst#:	Not reported
Polluter:	L F POWERS CO 40 5TH ST WATERBURY, CT		
Polluter Phone:	Not reported		

Financial Responsibility:	Polluter accepts financial reponsibility
Unknown Responsibility:	Not reported
Unknown Polluter:	Not reported
Cleanup Contractor:	Y
Contractor Name:	E T I
Did DEP Hire Contractor:	No
Date Contractor Hired:	Not reported
When Contractor Requested:	Not reported
When Contractor Arrived:	Not reported
Who Took Spill:	ACETO
Badge # of Who Recieved Spill:	922
Who Assigned Spill:	CAPUANO/NR
Badge # of Who Assigned Spill:	Not reported
Date Assigned:	03/11/92 10:24
Spill Status:	Closed
Facility Status:	Not reported
Emergency Measure:	
Cleanup Action:	REMOVED TANKS/SOIL
UST Unit:	Not reported

Agency Notified:	Not reported		
Other Agency:	Not reported	Notify Other:	Not reported

(Continued) **S104079959**

State Agency:	Not reported	Notify Date:	03/11/92 10:23
Disch Class:	Commercial		
Other Class:	Not reported		
Cause:	Above Ground Tank Failure		
Other Cause:	Not reported		
Actions:	Pumped Out, Removed Tank, Soil Removal		
Other Actions:	Not reported		
Notify Status:	Not reported	Case 1136:	Not reported
Case #1:	Not reported	Case #2:	Not reported
Federal 311K:	Not reported	Cost Recovery:	Not reported
Property Owner:	Not reported		
Property Other:	Not reported		
Property Name:	Not reported		
Property Addr:	Not reported		
Polluter:	Not reported		
Owner:	Not reported		
Operator:	Not reported		
Vehicle:	Not reported		
Truck Reg:	Not reported	Trail Reg:	Not reported
Updated:	Not reported	Update Date:	Not reported
Lat/Long:	Not reported		
Add Info:	Not reported		
Discharger:	Not reported	Telephone:	Not reported
Responsible Party	Not reported		
RP Address:	Not reported		
Corrective Action:	Not reported		
Agency Notified:	Not reported		
Cause of Incident:	Vandalism		
Media:	Not reported		
Release Class:	Not reported		
Release Type:	Not reported		
Waterbody:	Not reported		

I29 **CT Spills** **S103698726**
ENE **35 FIFTH STREET** **N/A**
1/4-1/2 **DERBY, CT**
1628
Higher

SPILL:

Case Number:	196	OCSRD Inspector:	NR
Year of Database:	1991	Town of Spill:	DERBY
Report Date:	01/22/91 09:12	Reported By:	RITA FAZZINO
Work Telephone:	Not reported	Home Telephone:	Not reported
Representing:	VALLEY HEALTH DEPARTMENT 470 NOWE AVENUE 6484		
Telephone Pole#:	Not reported		
Incident Type:	PETROLEUM		
Substance:	#2 FUEL OIL		
Qty (Gallon):	6	Qty (Yard):	Not reported
Qty (Pound):	Not reported	Qty (Drum):	Not reported
Qty (Feet):	Not reported	Concentration:	Not reported
CERCLA:	Not reported		
SARA 304 Rel:	Not reported	SARA Haz Sub:	Not reported
Cross Property:	Not reported	Prot Actions:	Not reported
Action Desc:	Not reported		
Qty Reported:	Not reported	Total (Pound):	Not reported
Spill Date:	01/09/91	Spill Time:	Not reported

(Continued) **S103698726**

On Going:	Not reported	Continuous Spill:	Not reported
Release Status:	Terminated, Contained		
Misc Info:	Not reported		
Water Body:	Not reported		
Other Media:	Not reported		
Release Area:	Groundwater, Ground Surface		
Total (Water):	Not reported	Recovd (Water):	Not reported
Recovd (Total)::	6	Dun & Bradst#:	Not reported
Polluter:	PETRO PLUS		
Polluter Phone:	Not reported		
Financial Responsibility:	Polluter accepts financial reponsibility		
Unknown Responsibility:	Not reported		
Unknown Polluter:	Not reported		
Cleanup Contractor:	Y		
Contractor Name:	ARMOR SHIELD		
Did DEP Hire Contractor:	Not reported		
Date Contractor Hired:	Not reported		
When Contractor Requested:	Not reported		
When Contractor Arrived:	Not reported		
Who Took Spill:	YORKE		
Badge # of Who Recieved Spill:	921		
Who Assigned Spill:	NR		
Badge # of Who Assigned Spill:	Not reported		
Date Assigned:	Not reported		
Spill Status:	Closed		
Facility Status:	Not reported		
Emergency Measure:			
Cleanup Action:	ARMOR SHIELD		
UST Unit:	Not reported		
Agency Notified:	Not reported		
Other Agency:	Not reported	Notify Other:	Not reported
State Agency:	Not reported	Notify Date:	01/09/91
Disch Class:	Commercial		
Other Class:	Not reported		
Cause:	Overfill		
Other Cause:	Not reported		
Actions:	Contained/Removed		
Other Actions:	Not reported		
Notify Status:	Not reported	Case 1136:	Not reported
Case #1:	Not reported	Case #2:	Not reported
Federal 311K:	Not reported	Cost Recovery:	Not reported
Property Owner:	Not reported		
Property Other:	Not reported		
Property Name:	Not reported		
Property Addr:	Not reported		
Polluter:	Not reported		
Owner:	Not reported		
Operator:	Not reported		
Vehicle:	Not reported		
Truck Reg:	Not reported	Trail Reg:	Not reported
Updated:	Not reported	Update Date:	Not reported
Lat/Long:	Not reported		
Add Info:	Not reported		
Discharger:	Not reported	Telephone:	Not reported
Responsible Party	Not reported		
RP Address:	Not reported		
Corrective Action:	Not reported		

(Continued) **S103698726**

Agency Notified: Not reported
Cause of Incident: Vandalism
Media: Not reported
Release Class: Not reported
Release Type: Not reported
Waterbody: Not reported

I30 ENE 1/4-1/2 1639 Higher — **REGIONAL WATER AUTHORITY, BURWELL ST., WEST HAVEN, CT** — **LUST** — **S101408161 N/A**

LUST:

Fed Regulated:	Not Reported	Release Date:	01/13/92
Removal:	Yes	Leak:	Yes
Inspector:	BY	Tank Release:	Yes
Emergency:	Not Reported	Referral:	Not reported
Product:	HF2	1136 Fund:	Not Reported
Pipe Release:	Yes	Overfill Release:	Not Reported
Remediation:	SOIL REMOVAL		
Complete:	Yes		
by Resp Party:	Yes		
Comment:	Not reported		

Fed Regulated:	Not Reported	Release Date:	01/24/92
Removal:	Yes	Leak:	Yes
Inspector:	JA	Tank Release:	Yes
Emergency:	Not Reported	Referral:	Not reported
Product:	HF2	1136 Fund:	Not Reported
Pipe Release:	Not Reported	Overfill Release:	Not Reported
Remediation:	SOIL REMOVAL		
Complete:	Yes		
by Resp Party:	Yes		
Comment:	Not reported		

---

31 WNW 1/4-1/2 1686 Higher — **LANDFILL, , CT** — **LWDS** — **W991101712 N/A**

LWDS:

ArcView Legend Symbology:	LANDFILL
Leachate and Wastewater Name:	LANDFILL
Leachate and Wastewater Number:	5305010
Status of the Discharge Activity:	INACTIVE
Leachate and Waste Flow:	GROUND
Feature Number on Hazardous Waste List:	0
Subregional Basin Feature Number:	5305
Name:	Not reported
Alias:	Not reported
Description:	Former disposal site for New Haven Harbor maintenance dredging
Lat/Long:	41.28456 / -72.94251
State Plane x/y:	947215 / 664501
Mercator x/y:	-21302098.7638 / 13185107.29676

Map ID / Direction / Distance / Distance (ft.) / Elevation	Site	Database(s)	EDR ID Number / EPA ID Number
H32 NNW 1/4-1/2 1723 Higher	**NEW HAVEN FIRE TRAINING CENTER OIL/CHEMICAL SPILLS , CT**	**LWDS**	**W991101470 N/A**

LWDS:

ArcView Legend Symbology:	SPILL
Leachate and Wastewater Name:	OIL/CHEMICAL SPILLS
Leachate and Wastewater Number:	5305012
Status of the Discharge Activity:	INACTIVE
Leachate and Waste Flow:	GROUND
Feature Number on Hazardous Waste List:	0
Subregional Basin Feature Number:	5305
Name:	New Haven Fire Training Center
Alias:	Not reported
Description:	runoff from training exercises
Lat/Long:	41.28787 / -72.9393
State Plane x/y:	948100 / 665707
Mercator x/y:	-21301161.46968 / 13186390.01603

J33 North 1/4-1/2 1748 Higher	**NEW HAVEN CHAIR CO 54 GRANT ST NEW HAVEN, CT 06519**	**FINDS**	**1002861758 CT0001221423**

FINDS:

Other Pertinent Environmental Activity Identified at Site:
AIRS Facility System (AIRS/AFS)

---

34 East 1/4-1/2 1779 Higher	**115 SEA ST NEW HAVEN, CT**	**CT Spills**	**S104314692 N/A**

SPILL:

Case Number:	9906839	OCSRD Inspector:	Not reported
Year of Database:	1999	Town of Spill:	Not reported
Report Date:	10/8/99 0:00:00	Reported By:	MRS SEACORD
Work Telephone:	Not reported	Home Telephone:	Not reported
Representing:	Self		
Telephone Pole#:	Not reported		
Incident Type:	Not reported		
Substance:	Not reported		
Qty (Gallon):	0	Qty (Yard):	0
Qty (Pound):	0	Qty (Drum):	Not reported
Qty (Feet):	Not reported	Concentration:	Not reported
CERCLA:	Not reported		
SARA 304 Rel:	Not reported	SARA Haz Sub:	Not reported
Cross Property:	Not reported	Prot Actions:	Not reported
Action Desc:	Not reported		
Qty Reported:	Not reported	Total (Pound):	Not reported
Spill Date:	Not reported	Spill Time:	Not reported
On Going:	Not reported	Continuous Spill:	Not reported
Release Status:	Not reported		
Misc Info:	Not reported		
Water Body:	N/A		
Other Media:	Not reported		

(Continued) **S104314692**

Release Area:	Not reported		
Total (Water):	0	Recovd (Water):	Not reported
Recovd (Total)::	0	Dun & Bradst#:	Not reported
Polluter:	Not reported		
Polluter Phone:	Not reported		
Financial Responsibility:	Not reported		
Unknown Responsibility:	Not reported		
Unknown Polluter:	Not reported		
Cleanup Contractor:	Not reported		
Contractor Name:	Not reported		
Did DEP Hire Contractor:	Not reported		
Date Contractor Hired:	Not reported		
When Contractor Requested:	Not reported		
When Contractor Arrived:	Not reported		
Who Took Spill:	206- KINNEY, CLARENCE		
Badge # of Who Recieved Spill:	Not reported		
Who Assigned Spill:	Not reported		
Badge # of Who Assigned Spill:	Not reported		
Date Assigned:	Not reported		
Spill Status:	Not reported		
Facility Status:	closed		
Emergency Measure:	STRONG SMELL OF NATURAL GAS		
Cleanup Action:	Not reported		
UST Unit:	Not reported		
Agency Notified:	Not reported		
Other Agency:	Not reported	Notify Other:	Not reported
State Agency:	Not reported	Notify Date:	Not reported
Disch Class:	Not reported		
Other Class:	Not reported		
Cause:	Not reported		
Other Cause:	Not reported		
Actions:	Not reported		
Other Actions:	Not reported		
Notify Status:	Not reported	Case 1136:	Not reported
Case #1:	Not reported	Case #2:	Not reported
Federal 311K:	Not reported	Cost Recovery:	Not reported
Property Owner:	Not reported		
Property Other:	Not reported		
Property Name:	Not reported		
Property Addr:	Not reported		
Polluter:	Not reported		
Owner:	Not reported		
Operator:	Not reported		
Vehicle:	Not reported		
Truck Reg:	Not reported	Trail Reg:	Not reported
Updated:	Not reported	Update Date:	Not reported
Lat/Long:	Not reported		
Add Info:	Not reported		
Discharger:	Not reported	Telephone:	Not reported
Responsible Party	Not reported		
RP Address:	CT		
Corrective Action:	Referred		
Agency Notified:	DEP Dispatch		
Cause of Incident:	Vandalism		
Media:	Air		
Release Class:	Utility		
Release Type:	Not reported		

(Continued) **S104314692**

Waterbody: N/A

---

35 ESE 1/4-1/2 1832 Higher | **OYSTER POINT MARINA**
98 SOUTH WATER STREET
NEW HAVEN, CT 06519 | **UST** | **U002030677**
N/A

UST:

Facility Id:	9107
Tank ID:	2
Alt. Facility ID:	93-9107
Alt. Tank ID:	B2
Tank Status:	Currently In Use
Capacity:	6000
Substance:	Diesel
Closure Status:	Not reported
Date Installed:	06/01/1988
Date Last Used:	Not reported
Tank Material:	Fiberglass Reinforced Plastic
2ndary Material:	Double-Walled
Pipe Material:	Fiberglass Reinforced Plastic
2ndary Material:	None
Spill Installed:	False
Overfill Installed:	False
Owner:	PMG OEAN ASSOCIATES L.P. 300 EAST 42nd ST. New York, NY 10017
Lat/Long:	41° 16′ 50″ / 72° 55′ 50″

Facility Id:	9107
Tank ID:	3
Alt. Facility ID:	93-9107
Alt. Tank ID:	C
Tank Status:	Permanently Out of Use
Capacity:	3000
Substance:	Gasoline
Closure Status:	Removed
Date Installed:	01/01/1950
Date Last Used:	06/01/1988
Tank Material:	Asphalt Coated or Bare Steel
2ndary Material:	None
Pipe Material:	Galvanized Steel
2ndary Material:	None
Spill Installed:	False
Overfill Installed:	False
Owner:	PMG OEAN ASSOCIATES L.P. 300 EAST 42nd ST. New York, NY 10017
Lat/Long:	41° 16′ 50″ / 72° 55′ 50″

OYSTER POINT MARINA (Continued) **U002030677**

Facility Id:	9107
Tank ID:	1
Alt. Facility ID:	93-9107
Alt. Tank ID:	A1
Tank Status:	Currently In Use
Capacity:	6000
Substance:	Gasoline
Closure Status:	Not reported
Date Installed:	06/01/1988
Date Last Used:	Not reported
Tank Material:	Fiberglass Reinforced Plastic
2ndary Material:	Double-Walled
Pipe Material:	Fiberglass Reinforced Plastic
2ndary Material:	None
Spill Installed:	False
Overfill Installed:	False
Owner:	PMG OEAN ASSOCIATES L.P. 300 EAST 42nd ST. New York, NY 10017
Lat/Long:	41° 16′ 50″ / 72° 55′ 50″

Facility Id:	9107
Tank ID:	4
Alt. Facility ID:	93-9107
Alt. Tank ID:	D
Tank Status:	Permanently Out of Use
Capacity:	4000
Substance:	Diesel
Closure Status:	Removed
Date Installed:	01/01/1950
Date Last Used:	06/01/1988
Tank Material:	Asphalt Coated or Bare Steel
2ndary Material:	None
Pipe Material:	Galvanized Steel
2ndary Material:	None
Spill Installed:	False
Overfill Installed:	False
Owner:	PMG OEAN ASSOCIATES L.P. 300 EAST 42nd ST. New York, NY 10017
Lat/Long:	41° 16′ 50″ / 72° 55′ 50″

J36 **NEW HAVEN CHAIR** **LUST** **1000998786**
NNW **54 GRANT ST** **N/A**
1/4-1/2 **NEW HAVEN, CT 06519**
1844
Higher

NEW HAVEN CHAIR (Continued) **1000998786**

LUST:

Fed Regulated:	Not Reported	Release Date:	08/01/89
Removal:	Yes	Leak:	Not Reported
Inspector:	JA	Tank Release:	Not Reported
Emergency:	Not Reported	Referral:	Not reported
Product:	HF2	1136 Fund:	Not Reported
Pipe Release:	Not Reported	Overfill Release:	Yes
Remediation:	SOIL REMOVAL		
Complete:	Yes		
by Resp Party:	Not Reported		
Comment:	Not reported		

J37 **NEW HAVEN CHAIR CO.** **UST** **U002174728**
NNW **54 GRANT ST.** **N/A**
1/4-1/2 **NEW HAVEN, CT 06519**
1844
Higher

UST:

Facility Id:	6073
Tank ID:	1
Alt. Facility ID:	93-6073
Alt. Tank ID:	A
Tank Status:	Currently In Use
Capacity:	3000
Substance:	Heating Oil
Closure Status:	Not reported
Date Installed:	01/01/1950
Date Last Used:	Not reported
Tank Material:	Asphalt Coated or Bare Steel
2ndary Material:	None
Pipe Material:	Unknown
2ndary Material:	None
Spill Installed:	False
Overfill Installed:	False
Owner:	STEWART NODELMAN 23 GROVEHILL RD. Woodbridge, CT 06525
Lat/Long:	42° 15′ 59″ / 73° 45′ 59″

NEW HAVEN CHAIR CO. (Continued) **U002174728**

Facility Id:	6073
Tank ID:	2
Alt. Facility ID:	93-6073
Alt. Tank ID:	A1R1
Tank Status:	Currently In Use
Capacity:	3000
Substance:	Heating Oil
Closure Status:	Not reported
Date Installed:	08/01/1989
Date Last Used:	Not reported
Tank Material:	Asphalt Coated or Bare Steel
2ndary Material:	None
Pipe Material:	Unknown
2ndary Material:	None
Spill Installed:	False
Overfill Installed:	False
Owner:	STEWART NODELMAN 23 GROVEHILL RD. Woodbridge, CT 06525
Lat/Long:	42° 15′ 59″ / 73° 45′ 59″

K38 East 1/4-1/2 1889 Higher

AMTRAK GENERAL MAINTENANCE FACILITY
HALLACK AVENUE
NEW HAVEN, CT 06519

CERCLIS 1000353294
SDADB CTD983870841

CERCLIS Classification Data:

Site Incident Category:	Not reported	Federal Facility:	Not reported
Ownership Status:	Not reported	NPL Status:	Not reported

CERCLIS Assessment History:

Assessment:	DISCOVERY	Completed:	19890630
Assessment:	PRELIMINARY ASSESSMENT	Completed:	19890920
Assessment:	SITE INSPECTION	Completed:	19940708

CERCLIS Site Status:
Low

CERCLIS Alias Name(s):
AMTRAK GENERAL MAINTENANCE FACILITY

Site Discovery and Assesment:

Facility ID:	260
WPC Number :	Not reported
Former Names of the Site :	METRO NORTH
Lat/Long :	41-17-36.2 / 72-55-39.6
Lat/Long Determined By :	UNK
Waste Type 1 :	Hydrocarbons and/ or Fuel Oil
Waste Type 2 :	SOLVENTS
Waste Type 3 :	WASTE OIL
Disposal 1 :	SPILL/DUMP
Disposal 2 :	TO GROUND
Disposal 3 :	Not reported
Sample Data Available :	False
Ground Water Quality Classification :	Not reported
Surface Water Quality Classification :	Not reported
Staff that submitted SISS :	ZIMMERMAN, D.
Program of Staff submitting SISS :	FPRE
Date SISS Submitted :	6/6/94
Information Source for Discovery :	DEP Water Bureau- Superfund Site Discovery

AMTRAK GENERAL MAINTENANCE FACILITY (Continued) **1000353294**

Site Discoverery Date :	07/06/1987
Site Assigned Date :	07/06/1987
Staff Assigned :	DEP
Investigation Complete Date :	07/06/1987
Investigation Outcome :	State Inventory of Waste Disposal Sites
Date Added to Inventory :	07/06/1987
Added to Superfund Priority List :	False
Date Added to SPL :	Not reported
Other DEP Programs:	RCRA
Property Transfer Program Filed :	III
Transfer Filed Date :	12/14/1989
Site on EPA's CERCLIS :	False
Site On NPL :	False
Date Draft Submitted to EPA :	4/25/94
Date Review Completed :	Not reported
Date Assessment Listed Final in CERCLIS :	7/11/94
EPA Further Action :	False
Site Inspection Staff :	EPA
SI Draft Submitted to EPA :	4/25/94
SI Draft Review Completed :	Not reported
SI Listed Final in CERCLIS :	7/11/94
EPA Further Action :	False
Site Inspection Prioritization Staff :	Not reported
SIP Draft Review Staff :	Not reported
Date of Draft SIP :	Not reported
SIP Listed Final in CERCLIS :	Not reported
Further Action By EPA :	False
Remedial Investigation Complete :	Not reported
Opration/Maintenance Start :	Not reported
Prog of Staff to Investigate/Respond:	SUPERFUND
Assessed:	False
On EPA's NPL;	False
PTP Staff Assigned:	FEATHERS, K.
Remediation Prog:	III
Date Remediation Started;	Not reported
Assigned:	Not reported
Phase:	A
DEP Order Issued:	False
Remedial Design Complete :	Not reported
Remedial Action Complete :	Not reported
GW Monitoring Ongoing:	False
Rem complete - DEP Appr/LEP verifd:	Not reported

Comments: SITE NAME: AMTRAK-NATIONAL RAILROAD PASSENGER CORP. AKA: CONRAIL CONSOLIDATED CORPORATION COMPANY ON-SITE SINCE 1800'S. CONTAMINATED BY SPILLAGE OF FUEL OIL FOR APPROX. 100 YEARS SEVERAL RECOVERY WELLS ARE ON-SITE. CONN DOT PURCHASED PARCELS A, C, D,

---

K39
East
1/4-1/2
1889
Higher

CONRAIL CONSOLIDATED CORP.
HALLOCK AVENUE
NEW HAVEN, CT

SHWS **S100997014**
N/A

CONRAIL CONSOLIDATED CORP. (Continued) **S100997014**

SHWS:

State ID:	Not reported
Groundwater Class:	GB
Disposal Activity:	TO GROUND
Waste Type:	SOLVENTS WASTE OIL
Alternate Name:	Not reported
EPA ID:	Not reported
Waste Category:	Not reported
Disposal Method:	Not reported
Inventory Date:	Not reported
DEP Programs:	Not reported
On CERCLIS:	Not reported
Resource Convention & Recovery Act:	Not reported
RCRA Status:	Not reported
RCRA Permit Status:	Not reported
Surface Water Qualification:	Not reported
Other Dept of Env. Protection:	Not reported

Comments: COMPANY IN OPERATION. ON-SITE SINCE 1800'S. AREA CONTAMINATED BY SPILLAGE OF FUEL OIL FOR APPROX. 100 YRS. SEVERAL RECOVERY WELLS ARE ON-SITE.

L40
ENE
1/4-1/2
1895
Higher

HALLOCK/SERGENT DRIVE
NEW HAVEN, CT

CT Spills **S104101039**
N/A

SPILL:

Case Number:	109	OCSRD Inspector:	922
Year of Database:	1995	Town of Spill:	NEW HAVEN
Report Date:	01/09/95	Reported By:	PAT CRISZIO
Work Telephone:	Not reported	Home Telephone:	Not reported
Representing:	CT REFINING CO WATER ST 6516		
Telephone Pole#:	Not reported		
Incident Type:	PETROLEUM		
Substance:	#2 FUEL OIL		
Qty (Gallon):	25	Qty (Yard):	Not reported
Qty (Pound):	Not reported	Qty (Drum):	Not reported
Qty (Feet):	Not reported	Concentration:	Not reported
CERCLA:	Not reported		
SARA 304 Rel:	Not reported	SARA Haz Sub:	Not reported
Cross Property:	Not reported	Prot Actions:	Not reported
Action Desc:	Not reported		
Qty Reported:	Not reported	Total (Pound):	Not reported
Spill Date:	01/09/95	Spill Time:	Not reported
On Going:	Not reported	Continuous Spill:	Not reported
Release Status:	Terminated, Contained		
Misc Info:	Not reported		
Water Body:	Not reported		
Other Media:	Not reported		
Release Area:	Catch Basin/Storm Drain, Surface Water, Groundwater, Ground Surface		
Total (Water):	25	Recovd (Water):	25
Recovd (Total)::	25	Dun & Bradst#:	Not reported
Polluter:	BOYS CLUB HALLOCK ST/SARGENT DRIVE NEW HAVEN, CT		

(Continued) **S104101039**

Polluter Phone: Not reported
Financial Responsibility: Polluter accepts financial reponsibility
Unknown Responsibility: Not reported
Unknown Polluter: Not reported
Cleanup Contractor: Y
Contractor Name: NATIONAL OIL
Did DEP Hire Contractor: No
Date Contractor Hired: Not reported
When Contractor Requested: Not reported
When Contractor Arrived: Not reported
Who Took Spill: MCCANN
Badge # of Who Recieved Spill: 923
Who Assigned Spill: ACETO
Badge # of Who Assigned Spill: 922
Date Assigned: Not reported
Spill Status: Closed
Facility Status: Not reported
Emergency Measure:
Cleanup Action: REMOVED
UST Unit: Not reported
Agency Notified: Not reported
Other Agency: Not reported
Notify Other: Not reported
State Agency: Not reported
Notify Date: Not reported
Disch Class: Private
Other Class: Not reported
Cause: Transfer Line Failure
Other Cause: Not reported
Actions: Contracted, Cleaned
Other Actions: Not reported
Notify Status: Not reported
Case 1136: Not reported
Case #1: Not reported
Case #2: Not reported
Federal 311K: Not reported
Cost Recovery: Not reported
Property Owner: Not reported
Property Other: Not reported
Property Name: Not reported
Property Addr: Not reported
Polluter: Not reported
Owner: Not reported
Operator: Not reported
Vehicle: Not reported
Truck Reg: Not reported
Trail Reg: Not reported
Updated: Yes
Update Date: 01/09/95
Lat/Long: Not reported
Add Info: 25 GAL FUEL DISCHARGED TO SUMP FROM LINE LEAK SUMP DISCHARGES TO CATCH BASIN BOYS CLUB REPLACED THE LINE & HIRED NATIONAL OIL TO PUMP OUT/CLEAN INNER SUMP DISCHARGE PIPE AND OUTER CATCH BASIN
Discharger: Not reported
Telephone: Not reported
Responsible Party Not reported
RP Address: Not reported
Corrective Action: Not reported
Agency Notified: Not reported
Cause of Incident: Vandalism
Media: Not reported
Release Class: Not reported
Release Type: Not reported
Waterbody: Not reported

41
North
1/4-1/2
1946
Higher

122 KIMBERLY AVE
NEW HAVEN, CT

CT Spills **S104313075**
N/A

SPILL:

Case Number:	9905197	OCSRD Inspector:	Not reported
Year of Database:	1999	Town of Spill:	Not reported
Report Date:	8/5/99 0:00:00	Reported By:	DISPATCHER 218
Work Telephone:	Not reported	Home Telephone:	Not reported
Representing:	NEW HAVEN F.D.		
Telephone Pole#:	Not reported		
Incident Type:	Not reported		
Substance:	Not reported		
Qty (Gallon):	200	Qty (Yard):	0
Qty (Pound):	0	Qty (Drum):	Not reported
Qty (Feet):	Not reported	Concentration:	Not reported
CERCLA:	Not reported		
SARA 304 Rel:	Not reported	SARA Haz Sub:	Not reported
Cross Property:	Not reported	Prot Actions:	Not reported
Action Desc:	Not reported		
Qty Reported:	Not reported	Total (Pound):	Not reported
Spill Date:	Not reported	Spill Time:	Not reported
On Going:	Not reported	Continuous Spill:	Not reported
Release Status:	Not reported		
Misc Info:	Not reported		
Water Body:	UNKNOWN		
Other Media:	Not reported		
Release Area:	Not reported		
Total (Water):	0	Recovd (Water):	Not reported
Recovd (Total)::	0	Dun & Bradst#:	Not reported
Polluter:	Not reported		
Polluter Phone:	Not reported		

Financial Responsibility:	Not reported
Unknown Responsibility:	Not reported
Unknown Polluter:	Not reported
Cleanup Contractor:	Not reported
Contractor Name:	Not reported
Did DEP Hire Contractor:	Not reported
Date Contractor Hired:	Not reported
When Contractor Requested:	Not reported
When Contractor Arrived:	Not reported
Who Took Spill:	209- RODE, MATT
Badge # of Who Recieved Spill:	Not reported
Who Assigned Spill:	Not reported
Badge # of Who Assigned Spill:	Not reported
Date Assigned:	Not reported
Spill Status:	Not reported
Facility Status:	Closed
Emergency Measure:	UNKNOWN CAUSE
Cleanup Action:	Not reported
UST Unit:	Not reported

Agency Notified:	Not reported		
Other Agency:	Not reported	Notify Other:	Not reported
State Agency:	Not reported	Notify Date:	Not reported
Disch Class:	Not reported		
Other Class:	Not reported		
Cause:	Not reported		

(Continued) **S104313075**

Other Cause:	Not reported		
Actions:	Not reported		
Other Actions:	Not reported		
Notify Status:	Not reported	Case 1136:	Not reported
Case #1:	Not reported	Case #2:	Not reported
Federal 311K:	Not reported	Cost Recovery:	Not reported
Property Owner:	Not reported		
Property Other:	Not reported		
Property Name:	Not reported		
Property Addr:	Not reported		
Polluter:	Not reported		
Owner:	Not reported		
Operator:	Not reported		
Vehicle:	Not reported		
Truck Reg:	Not reported	Trail Reg:	Not reported
Updated:	Not reported	Update Date:	Not reported
Lat/Long:	Not reported		
Add Info:	Not reported		
Discharger:	Not reported	Telephone:	Not reported
Responsible Party	YES		
RP Address:	CT		
Corrective Action:	Contained		
Agency Notified:	DEP Dispatch Local Fire Department		
Cause of Incident:	Vandalism		
Media:	Inside Building		
Release Class:	Private		
Release Type:	Petroleum Petroleum		
Waterbody:	UNKNOWN		

M42 SW 1/4-1/2 1950 Higher

NATIONAL ENVIRONMENTAL SERVICE COMPANIES
16 ELM ST
WEST HAVEN, CT 06516

PADS 1000274282
RCRIS-LQG CTD084382472

RCRIS:

Owner: PERRY FARNHAM
(203) 555-1212

Contact: LAWRENCE GROSSO
(203) 932-8461

Record Date: 11/06/1991

Classification: Large Quantity Generator, Hazardous Waste Transporter

Used Oil Recyc: Yes

Violation Status: Violations exist

Regulation Violated:	Not reported
Area of Violation:	Generator-All Requirements
Date Violation Determined:	07/20/1983
Priority of Violation:	Low
Schedule Date to Achieve Compliance:	05/04/1984
Actual Date Achieved Compliance:	Not reported
Enforcement Action:	Written Informal
Enforcement Action Date:	02/12/1984
Proposed Monetary Penalty:	Not reported

NATIONAL ENVIRONMENTAL SERVICE COMPANIES (Continued) **1000274282**

Final Monetary Penalty: Not reported

There are 1 violation record(s) reported at this site:

Evaluation	Area of Violation	Date of Compliance
Non-Financial Record Review	Generator-All Requirements	

M43 SW 1/4-1/2 1950 Higher

NATIONAL OIL SERVICE, INC.
16 ELM STREET
WEST HAVEN, CT 06516

UST **U002175634**
N/A

UST:

Facility Id:	7759
Tank ID:	2
Alt. Facility ID:	156-7759
Alt. Tank ID:	B2
Tank Status:	Permanently Out of Use
Capacity:	3000
Substance:	Diesel
Closure Status:	Removed
Date Installed:	01/01/1975
Date Last Used:	03/01/1989
Tank Material:	Asphalt Coated or Bare Steel
2ndary Material:	None
Pipe Material:	Bare Steel
2ndary Material:	None
Spill Installed:	False
Overfill Installed:	False
Owner:	RALPH BELLO 18 ELM ST. West Haven, CT 06516
Lat/Long:	41° 16′ 48″ / 72° 56′ 25″

Facility Id:	7759
Tank ID:	1
Alt. Facility ID:	156-7759
Alt. Tank ID:	A1
Tank Status:	Permanently Out of Use
Capacity:	3000
Substance:	Gasoline
Closure Status:	Removed
Date Installed:	01/01/1975
Date Last Used:	03/01/1989
Tank Material:	Asphalt Coated or Bare Steel
2ndary Material:	None
Pipe Material:	Bare Steel
2ndary Material:	None
Spill Installed:	False
Overfill Installed:	False
Owner:	RALPH BELLO 18 ELM ST. West Haven, CT 06516
Lat/Long:	41° 16′ 48″ / 72° 56′ 25″

M44 SW 1/4-1/2 1950 Higher | **NATIONAL OIL SERVICE INC**
16 ELM ST
WEST HAVEN, CT 06516 | **PADS CERCLIS FINDS RCRIS-LQG LUST** | **1000259654 CTD162235782**

CERCLIS Classification Data:
Site Incident Category: Not reported
Ownership Status: Not reported
Contact: TED BAZENAS
Federal Facility: Not reported
NPL Status: Not reported
Contact Tel: (617) 918-1230

CERCLIS Assessment History:
Assessment: REMOVAL ASSESSMENT — Completed: 19980113
Assessment: REMOVAL — Completed: 19980819

CERCLIS Site Status:
Cleaned up

RCRIS:
Owner: ROBERT W PATTISON
(203) 555-1212

Contact: ROBERT-W PATTISON
(203) 932-8461

Record Date: 07/11/1988

Classification: Large Quantity Generator, Hazardous Waste Transporter

Used Oil Recyc: Yes

Violation Status: Violations exist

Regulation Violated: Not reported
Area of Violation: Generator-All Requirements
Date Violation Determined: 08/30/1989
Priority of Violation: Low
Schedule Date to Achieve Compliance: Not reported
Actual Date Achieved Compliance: 05/31/1995

Enforcement Action: Written Informal
Enforcement Action Date: 05/11/1993
Proposed Monetary Penalty: Not reported
Final Monetary Penalty: Not reported

Regulation Violated: Not reported
Area of Violation: Generator-Land Ban Requirements
Date Violation Determined: 08/30/1989
Priority of Violation: Low
Schedule Date to Achieve Compliance: Not reported
Actual Date Achieved Compliance: 01/16/1992

Regulation Violated: Not reported
Area of Violation: Generator-All Requirements
Date Violation Determined: 08/30/1989
Priority of Violation: Low
Schedule Date to Achieve Compliance: Not reported
Actual Date Achieved Compliance: 01/16/1992

Regulation Violated: Not reported
Area of Violation: Generator-All Requirements
Date Violation Determined: 08/30/1989
Priority of Violation: Low
Schedule Date to Achieve Compliance: Not reported
Actual Date Achieved Compliance: 01/16/1992

Regulation Violated: Not reported

NATIONAL OIL SERVICE INC (Continued) **1000259654**

Area of Violation:	Generator-All Requirements
Date Violation Determined:	01/16/1992
Priority of Violation:	High
Schedule Date to Achieve Compliance:	Not reported
Actual Date Achieved Compliance:	05/31/1995
Enforcement Action:	Written Informal
Enforcement Action Date:	05/11/1993
Proposed Monetary Penalty:	Not reported
Final Monetary Penalty:	Not reported
Regulation Violated:	Not reported
Area of Violation:	TSD-Other Requirements
Date Violation Determined:	01/16/1992
Priority of Violation:	High
Schedule Date to Achieve Compliance:	Not reported
Actual Date Achieved Compliance:	01/05/1998
Enforcement Action:	Written Informal
Enforcement Action Date:	05/11/1993
Proposed Monetary Penalty:	Not reported
Final Monetary Penalty:	Not reported
Regulation Violated:	Not reported
Area of Violation:	TSD-Other Requirements
Date Violation Determined:	01/16/1992
Priority of Violation:	High
Schedule Date to Achieve Compliance:	Not reported
Actual Date Achieved Compliance:	09/13/1994
Enforcement Action:	Written Informal
Enforcement Action Date:	05/11/1993
Proposed Monetary Penalty:	Not reported
Final Monetary Penalty:	Not reported
Regulation Violated:	Not reported
Area of Violation:	Generator-All Requirements
Date Violation Determined:	01/16/1992
Priority of Violation:	High
Schedule Date to Achieve Compliance:	Not reported
Actual Date Achieved Compliance:	09/13/1994
Enforcement Action:	Written Informal
Enforcement Action Date:	05/11/1993
Proposed Monetary Penalty:	Not reported
Final Monetary Penalty:	Not reported
Regulation Violated:	Not reported
Area of Violation:	Generator-All Requirements
Date Violation Determined:	01/16/1992
Priority of Violation:	High
Schedule Date to Achieve Compliance:	Not reported
Actual Date Achieved Compliance:	01/05/1998
Enforcement Action:	Written Informal
Enforcement Action Date:	05/11/1993
Proposed Monetary Penalty:	Not reported
Final Monetary Penalty:	Not reported
Regulation Violated:	Not reported
Area of Violation:	Generator-All Requirements
Date Violation Determined:	01/16/1992

NATIONAL OIL SERVICE INC (Continued) **1000259654**

Priority of Violation:	Low
Schedule Date to Achieve Compliance:	12/07/1994
Actual Date Achieved Compliance:	01/09/1995
Enforcement Action:	Written Informal
Enforcement Action Date:	05/11/1993
Proposed Monetary Penalty:	Not reported
Final Monetary Penalty:	Not reported
Regulation Violated:	Not reported
Area of Violation:	Generator-All Requirements
Date Violation Determined:	01/16/1992
Priority of Violation:	Low
Schedule Date to Achieve Compliance:	05/10/1995
Actual Date Achieved Compliance:	01/05/1998
Enforcement Action:	Written Informal
Enforcement Action Date:	05/11/1993
Proposed Monetary Penalty:	Not reported
Final Monetary Penalty:	Not reported
Regulation Violated:	Not reported
Area of Violation:	TSD-Other Requirements
Date Violation Determined:	01/16/1992
Priority of Violation:	Low
Schedule Date to Achieve Compliance:	05/10/1995
Actual Date Achieved Compliance:	09/30/1996
Enforcement Action:	Written Informal
Enforcement Action Date:	05/11/1993
Proposed Monetary Penalty:	Not reported
Final Monetary Penalty:	Not reported
Regulation Violated:	Not reported
Area of Violation:	TSD-Other Requirements
Date Violation Determined:	01/16/1992
Priority of Violation:	Low
Schedule Date to Achieve Compliance:	Not reported
Actual Date Achieved Compliance:	09/13/1994
Enforcement Action:	Written Informal
Enforcement Action Date:	05/11/1993
Proposed Monetary Penalty:	Not reported
Final Monetary Penalty:	Not reported
Regulation Violated:	Not reported
Area of Violation:	TSD-Other Requirements
Date Violation Determined:	01/16/1992
Priority of Violation:	Low
Schedule Date to Achieve Compliance:	11/07/1994
Actual Date Achieved Compliance:	05/31/1995
Enforcement Action:	Written Informal
Enforcement Action Date:	05/11/1993
Proposed Monetary Penalty:	Not reported
Final Monetary Penalty:	Not reported
Regulation Violated:	Not reported
Area of Violation:	TSD-Other Requirements
Date Violation Determined:	01/16/1992
Priority of Violation:	Low
Schedule Date to Achieve Compliance:	01/06/1995

NATIONAL OIL SERVICE INC (Continued) **1000259654**

Actual Date Achieved Compliance:	01/05/1998
Enforcement Action:	Written Informal
Enforcement Action Date:	05/11/1993
Proposed Monetary Penalty:	Not reported
Final Monetary Penalty:	Not reported
Regulation Violated:	Not reported
Area of Violation:	Generator-All Requirements
Date Violation Determined:	01/16/1992
Priority of Violation:	Low
Schedule Date to Achieve Compliance:	Not reported
Actual Date Achieved Compliance:	09/13/1994
Enforcement Action:	Written Informal
Enforcement Action Date:	05/11/1993
Proposed Monetary Penalty:	Not reported
Final Monetary Penalty:	Not reported
Regulation Violated:	Not reported
Area of Violation:	Generator-All Requirements
Date Violation Determined:	05/25/1994
Priority of Violation:	Low
Schedule Date to Achieve Compliance:	Not reported
Actual Date Achieved Compliance:	05/31/1995
Enforcement Action:	Judicial Orders
Enforcement Action Date:	04/10/1995
Proposed Monetary Penalty:	Not reported
Final Monetary Penalty:	$ 15,000.00
Regulation Violated:	Not reported
Area of Violation:	Generator-All Requirements
Date Violation Determined:	05/25/1994
Priority of Violation:	Low
Schedule Date to Achieve Compliance:	Not reported
Actual Date Achieved Compliance:	09/13/1994
Regulation Violated:	Not reported
Area of Violation:	TSD-Other Requirements
Date Violation Determined:	09/13/1994
Priority of Violation:	High
Schedule Date to Achieve Compliance:	Not reported
Actual Date Achieved Compliance:	09/30/1996
Enforcement Action:	Judicial Orders
Enforcement Action Date:	04/10/1995
Proposed Monetary Penalty:	Not reported
Final Monetary Penalty:	$ 15,000.00
Regulation Violated:	Not reported
Area of Violation:	TSD-Other Requirements
Date Violation Determined:	09/13/1994
Priority of Violation:	Low
Schedule Date to Achieve Compliance:	Not reported
Actual Date Achieved Compliance:	09/30/1996
Enforcement Action:	Judicial Orders
Enforcement Action Date:	04/10/1995
Proposed Monetary Penalty:	Not reported
Final Monetary Penalty:	$ 15,000.00
Regulation Violated:	Not reported

NATIONAL OIL SERVICE INC (Continued) **1000259654**

Area of Violation:	TSD-Other Requirements
Date Violation Determined:	09/13/1994
Priority of Violation:	High
Schedule Date to Achieve Compliance:	Not reported
Actual Date Achieved Compliance:	01/09/1995
Enforcement Action:	Judicial Orders
Enforcement Action Date:	04/10/1995
Proposed Monetary Penalty:	Not reported
Final Monetary Penalty:	$ 15,000.00
Regulation Violated:	Not reported
Area of Violation:	TSD-Closure/Post Closure Requirements
Date Violation Determined:	09/13/1994
Priority of Violation:	Low
Schedule Date to Achieve Compliance:	06/09/1995
Actual Date Achieved Compliance:	01/05/1998
Enforcement Action:	Judicial Orders
Enforcement Action Date:	04/10/1995
Proposed Monetary Penalty:	Not reported
Final Monetary Penalty:	$ 15,000.00
Regulation Violated:	Not reported
Area of Violation:	TSD-Closure/Post Closure Requirements
Date Violation Determined:	09/13/1994
Priority of Violation:	Low
Schedule Date to Achieve Compliance:	Not reported
Actual Date Achieved Compliance:	01/05/1998
Enforcement Action:	Judicial Orders
Enforcement Action Date:	04/10/1995
Proposed Monetary Penalty:	Not reported
Final Monetary Penalty:	$ 15,000.00
Regulation Violated:	Not reported
Area of Violation:	TSD-Other Requirements
Date Violation Determined:	09/13/1994
Priority of Violation:	Low
Schedule Date to Achieve Compliance:	Not reported
Actual Date Achieved Compliance:	09/30/1996
Enforcement Action:	Judicial Orders
Enforcement Action Date:	04/10/1995
Proposed Monetary Penalty:	Not reported
Final Monetary Penalty:	$ 15,000.00
Regulation Violated:	Not reported
Area of Violation:	TSD-Other Requirements
Date Violation Determined:	09/13/1994
Priority of Violation:	Low
Schedule Date to Achieve Compliance:	Not reported
Actual Date Achieved Compliance:	09/30/1996
Enforcement Action:	Judicial Orders
Enforcement Action Date:	04/10/1995
Proposed Monetary Penalty:	Not reported
Final Monetary Penalty:	$ 15,000.00
Regulation Violated:	Not reported
Area of Violation:	TSD-Other Requirements
Date Violation Determined:	09/13/1994

NATIONAL OIL SERVICE INC (Continued) **1000259654**

Priority of Violation:	High
Schedule Date to Achieve Compliance:	Not reported
Actual Date Achieved Compliance:	09/30/1996
Enforcement Action:	Judicial Orders
Enforcement Action Date:	04/10/1995
Proposed Monetary Penalty:	Not reported
Final Monetary Penalty:	$ 15,000.00
Regulation Violated:	Not reported
Area of Violation:	TSD-Other Requirements
Date Violation Determined:	09/13/1994
Priority of Violation:	Low
Schedule Date to Achieve Compliance:	Not reported
Actual Date Achieved Compliance:	09/30/1996
Enforcement Action:	Judicial Orders
Enforcement Action Date:	04/10/1995
Proposed Monetary Penalty:	Not reported
Final Monetary Penalty:	$ 15,000.00
Regulation Violated:	Not reported
Area of Violation:	TSD-Financial Responsibility Requirements
Date Violation Determined:	09/13/1994
Priority of Violation:	High
Schedule Date to Achieve Compliance:	Not reported
Actual Date Achieved Compliance:	01/05/1998
Enforcement Action:	Judicial Orders
Enforcement Action Date:	04/10/1995
Proposed Monetary Penalty:	Not reported
Final Monetary Penalty:	$ 15,000.00
Regulation Violated:	Not reported
Area of Violation:	Generator-All Requirements
Date Violation Determined:	09/13/1994
Priority of Violation:	Low
Schedule Date to Achieve Compliance:	Not reported
Actual Date Achieved Compliance:	05/31/1995
Enforcement Action:	Judicial Orders
Enforcement Action Date:	04/10/1995
Proposed Monetary Penalty:	Not reported
Final Monetary Penalty:	$ 15,000.00
Regulation Violated:	Not reported
Area of Violation:	Generator-All Requirements
Date Violation Determined:	09/13/1994
Priority of Violation:	Low
Schedule Date to Achieve Compliance:	Not reported
Actual Date Achieved Compliance:	01/05/1998
Enforcement Action:	Judicial Orders
Enforcement Action Date:	04/10/1995
Proposed Monetary Penalty:	Not reported
Final Monetary Penalty:	$ 15,000.00
Regulation Violated:	Not reported
Area of Violation:	Generator-All Requirements
Date Violation Determined:	09/13/1994
Priority of Violation:	Low
Schedule Date to Achieve Compliance:	Not reported

NATIONAL OIL SERVICE INC (Continued) **1000259654**

Actual Date Achieved Compliance:	09/30/1996
Enforcement Action:	Judicial Orders
Enforcement Action Date:	04/10/1995
Proposed Monetary Penalty:	Not reported
Final Monetary Penalty:	$ 15,000.00
Regulation Violated:	Not reported
Area of Violation:	Generator-All Requirements
Date Violation Determined:	09/13/1994
Priority of Violation:	Low
Schedule Date to Achieve Compliance:	Not reported
Actual Date Achieved Compliance:	09/30/1996
Enforcement Action:	Judicial Orders
Enforcement Action Date:	04/10/1995
Proposed Monetary Penalty:	Not reported
Final Monetary Penalty:	$ 15,000.00
Regulation Violated:	Not reported
Area of Violation:	Generator-All Requirements
Date Violation Determined:	09/13/1994
Priority of Violation:	Low
Schedule Date to Achieve Compliance:	Not reported
Actual Date Achieved Compliance:	09/30/1996
Enforcement Action:	Judicial Orders
Enforcement Action Date:	04/10/1995
Proposed Monetary Penalty:	Not reported
Final Monetary Penalty:	$ 15,000.00
Regulation Violated:	Not reported
Area of Violation:	Generator-All Requirements
Date Violation Determined:	09/13/1994
Priority of Violation:	Low
Schedule Date to Achieve Compliance:	Not reported
Actual Date Achieved Compliance:	09/30/1996
Enforcement Action:	Judicial Orders
Enforcement Action Date:	04/10/1995
Proposed Monetary Penalty:	Not reported
Final Monetary Penalty:	$ 15,000.00
Regulation Violated:	Not reported
Area of Violation:	TSD-Closure/Post Closure Requirements
Date Violation Determined:	01/16/1992
Priority of Violation:	High
Schedule Date to Achieve Compliance:	06/09/1995
Actual Date Achieved Compliance:	01/05/1998
Enforcement Action:	Judicial Orders
Enforcement Action Date:	04/10/1995
Proposed Monetary Penalty:	Not reported
Final Monetary Penalty:	$ 15,000.00
Regulation Violated:	Not reported
Area of Violation:	Generator-All Requirements
Date Violation Determined:	09/13/1994
Priority of Violation:	Low
Schedule Date to Achieve Compliance:	Not reported
Actual Date Achieved Compliance:	05/31/1995
Enforcement Action:	Judicial Orders

NATIONAL OIL SERVICE INC (Continued) **1000259654**

Enforcement Action Date:	04/10/1995
Proposed Monetary Penalty:	Not reported
Final Monetary Penalty:	$ 15,000.00
Regulation Violated:	Not reported
Area of Violation:	Generator-All Requirements
Date Violation Determined:	09/13/1994
Priority of Violation:	Low
Schedule Date to Achieve Compliance:	Not reported
Actual Date Achieved Compliance:	09/29/1997
Enforcement Action:	Judicial Orders
Enforcement Action Date:	04/10/1995
Proposed Monetary Penalty:	Not reported
Final Monetary Penalty:	$ 15,000.00
Regulation Violated:	Not reported
Area of Violation:	TSD-Other Requirements
Date Violation Determined:	09/13/1994
Priority of Violation:	Low
Schedule Date to Achieve Compliance:	Not reported
Actual Date Achieved Compliance:	05/31/1995
Enforcement Action:	Judicial Orders
Enforcement Action Date:	04/10/1995
Proposed Monetary Penalty:	Not reported
Final Monetary Penalty:	$ 15,000.00
Regulation Violated:	Not reported
Area of Violation:	TSD-Other Requirements
Date Violation Determined:	01/16/1992
Priority of Violation:	Low
Schedule Date to Achieve Compliance:	05/10/1995
Actual Date Achieved Compliance:	05/31/1995
Enforcement Action:	Judicial Orders
Enforcement Action Date:	04/10/1995
Proposed Monetary Penalty:	Not reported
Final Monetary Penalty:	$ 15,000.00
Regulation Violated:	Not reported
Area of Violation:	TSD-Other Requirements
Date Violation Determined:	01/16/1992
Priority of Violation:	High
Schedule Date to Achieve Compliance:	Not reported
Actual Date Achieved Compliance:	01/05/1998
Enforcement Action:	Judicial Orders
Enforcement Action Date:	04/10/1995
Proposed Monetary Penalty:	Not reported
Final Monetary Penalty:	$ 15,000.00
Regulation Violated:	Not reported
Area of Violation:	TSD-Other Requirements
Date Violation Determined:	01/16/1992
Priority of Violation:	High
Schedule Date to Achieve Compliance:	Not reported
Actual Date Achieved Compliance:	01/05/1998
Enforcement Action:	Judicial Orders
Enforcement Action Date:	04/10/1995
Proposed Monetary Penalty:	Not reported

NATIONAL OIL SERVICE INC (Continued) **1000259654**

Final Monetary Penalty:	$ 15,000.00
Regulation Violated:	Not reported
Area of Violation:	Generator-All Requirements
Date Violation Determined:	09/13/1994
Priority of Violation:	Low
Schedule Date to Achieve Compliance:	Not reported
Actual Date Achieved Compliance:	05/31/1995
Enforcement Action:	Judicial Orders
Enforcement Action Date:	04/10/1995
Proposed Monetary Penalty:	Not reported
Final Monetary Penalty:	$ 15,000.00
Regulation Violated:	Not reported
Area of Violation:	TSD-Other Requirements
Date Violation Determined:	09/13/1994
Priority of Violation:	Low
Schedule Date to Achieve Compliance:	Not reported
Actual Date Achieved Compliance:	01/05/1998
Enforcement Action:	Judicial Orders
Enforcement Action Date:	04/10/1995
Proposed Monetary Penalty:	Not reported
Final Monetary Penalty:	$ 15,000.00
Regulation Violated:	Not reported
Area of Violation:	TSD-Other Requirements
Date Violation Determined:	09/13/1994
Priority of Violation:	Low
Schedule Date to Achieve Compliance:	Not reported
Actual Date Achieved Compliance:	05/31/1995
Enforcement Action:	Judicial Orders
Enforcement Action Date:	04/10/1995
Proposed Monetary Penalty:	Not reported
Final Monetary Penalty:	$ 15,000.00
Regulation Violated:	Not reported
Area of Violation:	TSD-Other Requirements
Date Violation Determined:	09/13/1994
Priority of Violation:	High
Schedule Date to Achieve Compliance:	05/10/1995
Actual Date Achieved Compliance:	01/05/1998
Enforcement Action:	Judicial Orders
Enforcement Action Date:	04/10/1995
Proposed Monetary Penalty:	Not reported
Final Monetary Penalty:	$ 15,000.00
Regulation Violated:	Not reported
Area of Violation:	Transporter-All Requirements
Date Violation Determined:	05/31/1995
Priority of Violation:	Low
Schedule Date to Achieve Compliance:	Not reported
Actual Date Achieved Compliance:	01/05/1998
Regulation Violated:	Not reported
Area of Violation:	Generator-All Requirements
Date Violation Determined:	05/31/1995
Priority of Violation:	Low
Schedule Date to Achieve Compliance:	Not reported

NATIONAL OIL SERVICE INC (Continued) **1000259654**

Actual Date Achieved Compliance: 01/05/1998

Regulation Violated: Not reported
Area of Violation: Generator-All Requirements
Date Violation Determined: 05/31/1995
Priority of Violation: Low
Schedule Date to Achieve Compliance: Not reported
Actual Date Achieved Compliance: 09/30/1996

Regulation Violated: Not reported
Area of Violation: Generator-All Requirements
Date Violation Determined: 05/31/1995
Priority of Violation: Low
Schedule Date to Achieve Compliance: Not reported
Actual Date Achieved Compliance: 01/05/1998

Regulation Violated: Not reported
Area of Violation: Generator-All Requirements
Date Violation Determined: 05/31/1995
Priority of Violation: Low
Schedule Date to Achieve Compliance: Not reported
Actual Date Achieved Compliance: 09/30/1996

Regulation Violated: Not reported
Area of Violation: Generator-All Requirements
Date Violation Determined: 05/31/1995
Priority of Violation: Low
Schedule Date to Achieve Compliance: Not reported
Actual Date Achieved Compliance: 01/05/1998

Regulation Violated: Not reported
Area of Violation: Generator-All Requirements
Date Violation Determined: 05/31/1995
Priority of Violation: Low
Schedule Date to Achieve Compliance: Not reported
Actual Date Achieved Compliance: 09/30/1996

Regulation Violated: Not reported
Area of Violation: TSD-Other Requirements
Date Violation Determined: 05/31/1995
Priority of Violation: Low
Schedule Date to Achieve Compliance: Not reported
Actual Date Achieved Compliance: 01/05/1998

Regulation Violated: Not reported
Area of Violation: TSD-Other Requirements
Date Violation Determined: 05/31/1995
Priority of Violation: Low
Schedule Date to Achieve Compliance: Not reported
Actual Date Achieved Compliance: 01/05/1998

Regulation Violated: Not reported
Area of Violation: TSD-Other Requirements
Date Violation Determined: 05/31/1995
Priority of Violation: Low
Schedule Date to Achieve Compliance: Not reported
Actual Date Achieved Compliance: 01/05/1998

Regulation Violated: Not reported
Area of Violation: Generator-All Requirements
Date Violation Determined: 05/31/1995
Priority of Violation: Low

NATIONAL OIL SERVICE INC (Continued) **1000259654**

Schedule Date to Achieve Compliance: Not reported
Actual Date Achieved Compliance: 09/30/1996

Regulation Violated: Not reported
Area of Violation: TSD-Other Requirements
Date Violation Determined: 01/09/1995
Priority of Violation: Low
Schedule Date to Achieve Compliance: Not reported
Actual Date Achieved Compliance: 01/05/1998

Regulation Violated: Not reported
Area of Violation: TSD-Other Requirements
Date Violation Determined: 09/30/1996
Priority of Violation: Low
Schedule Date to Achieve Compliance: Not reported
Actual Date Achieved Compliance: 01/05/1998

Regulation Violated: Not reported
Area of Violation: TSD-Other Requirements
Date Violation Determined: 09/30/1996
Priority of Violation: Low
Schedule Date to Achieve Compliance: Not reported
Actual Date Achieved Compliance: 01/05/1998

Regulation Violated: Not reported
Area of Violation: TSD-Other Requirements
Date Violation Determined: 09/30/1996
Priority of Violation: Low
Schedule Date to Achieve Compliance: Not reported
Actual Date Achieved Compliance: 01/05/1998

Regulation Violated: Not reported
Area of Violation: TSD-Other Requirements
Date Violation Determined: 09/30/1996
Priority of Violation: Low
Schedule Date to Achieve Compliance: Not reported
Actual Date Achieved Compliance: 01/05/1998

Regulation Violated: Not reported
Area of Violation: TSD-Other Requirements
Date Violation Determined: 09/30/1996
Priority of Violation: Low
Schedule Date to Achieve Compliance: Not reported
Actual Date Achieved Compliance: 01/05/1998

Regulation Violated: Not reported
Area of Violation: TSD-Other Requirements
Date Violation Determined: 09/30/1996
Priority of Violation: Low
Schedule Date to Achieve Compliance: Not reported
Actual Date Achieved Compliance: 01/05/1998

Regulation Violated: Not reported
Area of Violation: TSD-Other Requirements
Date Violation Determined: 09/30/1996
Priority of Violation: Low
Schedule Date to Achieve Compliance: Not reported
Actual Date Achieved Compliance: 01/05/1998

Regulation Violated: Not reported
Area of Violation: TSD-Other Requirements
Date Violation Determined: 09/30/1996

NATIONAL OIL SERVICE INC (Continued) **1000259654**

Priority of Violation: Low
Schedule Date to Achieve Compliance: Not reported
Actual Date Achieved Compliance: 01/05/1998

Regulation Violated: Not reported
Area of Violation: TSD-Closure/Post Closure Requirements
Date Violation Determined: 09/30/1996
Priority of Violation: Low
Schedule Date to Achieve Compliance: Not reported
Actual Date Achieved Compliance: 01/05/1998

Regulation Violated: Not reported
Area of Violation: TSD-Closure/Post Closure Requirements
Date Violation Determined: 09/30/1996
Priority of Violation: Low
Schedule Date to Achieve Compliance: Not reported
Actual Date Achieved Compliance: 01/05/1998

Regulation Violated: Not reported
Area of Violation: TSD-Other Requirements
Date Violation Determined: 09/30/1996
Priority of Violation: Low
Schedule Date to Achieve Compliance: Not reported
Actual Date Achieved Compliance: 01/05/1998

Regulation Violated: Not reported
Area of Violation: Generator-All Requirements
Date Violation Determined: 09/30/1996
Priority of Violation: Low
Schedule Date to Achieve Compliance: Not reported
Actual Date Achieved Compliance: 01/05/1998

Regulation Violated: Not reported
Area of Violation: Generator-All Requirements
Date Violation Determined: 09/30/1996
Priority of Violation: Low
Schedule Date to Achieve Compliance: Not reported
Actual Date Achieved Compliance: 01/05/1998

Regulation Violated: Not reported
Area of Violation: Generator-All Requirements
Date Violation Determined: 09/30/1996
Priority of Violation: Low
Schedule Date to Achieve Compliance: Not reported
Actual Date Achieved Compliance: 01/05/1998

Regulation Violated: Not reported
Area of Violation: Generator-All Requirements
Date Violation Determined: 01/05/1998
Priority of Violation: Low
Schedule Date to Achieve Compliance: Not reported
Actual Date Achieved Compliance: Not reported

Regulation Violated: Not reported
Area of Violation: Generator-All Requirements
Date Violation Determined: 01/05/1998
Priority of Violation: Low
Schedule Date to Achieve Compliance: Not reported
Actual Date Achieved Compliance: Not reported

Regulation Violated: Not reported
Area of Violation: Generator-All Requirements

NATIONAL OIL SERVICE INC (Continued) **1000259654**

Date Violation Determined:	01/05/1998
Priority of Violation:	Low
Schedule Date to Achieve Compliance:	Not reported
Actual Date Achieved Compliance:	Not reported
Regulation Violated:	Not reported
Area of Violation:	Generator-All Requirements
Date Violation Determined:	01/05/1998
Priority of Violation:	Low
Schedule Date to Achieve Compliance:	Not reported
Actual Date Achieved Compliance:	Not reported
Regulation Violated:	Not reported
Area of Violation:	Generator-All Requirements
Date Violation Determined:	01/05/1998
Priority of Violation:	Low
Schedule Date to Achieve Compliance:	Not reported
Actual Date Achieved Compliance:	Not reported
Regulation Violated:	Not reported
Area of Violation:	TSD-Other Requirements
Date Violation Determined:	01/05/1998
Priority of Violation:	Low
Schedule Date to Achieve Compliance:	Not reported
Actual Date Achieved Compliance:	Not reported

NATIONAL OIL SERVICE INC (Continued) **1000259654**

There are 68 violation record(s) reported at this site:

Evaluation	Area of Violation	Date of Compliance
Compliance Evaluation Inspection (CEI)	TSD-Other Requirements	01/05/1998
	Generator-All Requirements	01/05/1998
	Generator-All Requirements	01/05/1998
	TSD-Other Requirements	01/05/1998
	TSD-Closure/Post Closure Requirements	01/05/1998
	TSD-Closure/Post Closure Requirements	01/05/1998
	TSD-Financial Responsibility Requirements	01/05/1998
	Generator-All Requirements	01/05/1998
	TSD-Closure/Post Closure Requirements	01/05/1998
	Generator-All Requirements	09/29/1997
	TSD-Other Requirements	01/05/1998
	TSD-Other Requirements	01/05/1998
	TSD-Other Requirements	01/05/1998
	TSD-Other Requirements	01/05/1998
	Transporter-All Requirements	01/05/1998
	Generator-All Requirements	01/05/1998
	Generator-All Requirements	01/05/1998
	Generator-All Requirements	01/05/1998
	TSD-Other Requirements	01/05/1998
	TSD-Other Requirements	01/05/1998
	TSD-Other Requirements	01/05/1998
	TSD-Other Requirements	01/05/1998
	TSD-Other Requirements	01/05/1998
	TSD-Other Requirements	01/05/1998
	TSD-Other Requirements	01/05/1998
	TSD-Other Requirements	01/05/1998
	TSD-Other Requirements	01/05/1998
	TSD-Other Requirements	01/05/1998
	TSD-Other Requirements	01/05/1998
	TSD-Other Requirements	01/05/1998
	TSD-Closure/Post Closure Requirements	01/05/1998
	TSD-Closure/Post Closure Requirements	01/05/1998
	TSD-Other Requirements	01/05/1998
	Generator-All Requirements	01/05/1998
	Generator-All Requirements	01/05/1998
	Generator-All Requirements	01/05/1998
Compliance Evaluation Inspection (CEI)	TSD-Other Requirements	01/05/1998
	Generator-All Requirements	01/05/1998
	Generator-All Requirements	01/09/1995
	Generator-All Requirements	01/05/1998
	TSD-Other Requirements	09/30/1996
	TSD-Other Requirements	01/05/1998
	TSD-Other Requirements	09/30/1996
	TSD-Other Requirements	09/30/1996
	TSD-Closure/Post Closure Requirements	01/05/1998
	TSD-Closure/Post Closure Requirements	01/05/1998
	TSD-Other Requirements	09/30/1996
	TSD-Other Requirements	09/30/1996
	TSD-Other Requirements	09/30/1996

NATIONAL OIL SERVICE INC (Continued) **1000259654**

	TSD-Other Requirements	09/30/1996
	TSD-Financial Responsibility Requirements	01/05/1998
	Generator-All Requirements	05/31/1995
	Generator-All Requirements	01/05/1998
	Generator-All Requirements	09/30/1996
	Generator-All Requirements	09/30/1996
	Generator-All Requirements	09/30/1996
	Generator-All Requirements	09/30/1996
	TSD-Closure/Post Closure Requirements	01/05/1998
	Generator-All Requirements	05/31/1995
	Generator-All Requirements	09/29/1997
	TSD-Other Requirements	01/05/1998
	TSD-Other Requirements	01/05/1998
	TSD-Other Requirements	01/05/1998
	Transporter-All Requirements	01/05/1998
	Generator-All Requirements	01/05/1998
	Generator-All Requirements	09/30/1996
	Generator-All Requirements	01/05/1998
	Generator-All Requirements	09/30/1996
	Generator-All Requirements	01/05/1998
	Generator-All Requirements	09/30/1996
	TSD-Other Requirements	01/05/1998
	TSD-Other Requirements	01/05/1998
	TSD-Other Requirements	01/05/1998
	Generator-All Requirements	09/30/1996
Compliance Schedule Evaluation (CSE)	TSD-Other Requirements	01/05/1998
	Generator-All Requirements	01/05/1998
	TSD-Other Requirements	09/30/1996
	TSD-Other Requirements	01/05/1998
	TSD-Closure/Post Closure Requirements	01/05/1998
	TSD-Closure/Post Closure Requirements	01/05/1998
	TSD-Other Requirements	05/31/1995
	TSD-Other Requirements	01/05/1998
	TSD-Other Requirements	01/05/1998
Compliance Evaluation Inspection (CEI)	Generator-All Requirements	05/31/1995
	Generator-All Requirements	05/31/1995
	TSD-Other Requirements	01/05/1998
	Generator-All Requirements	01/05/1998
	Generator-All Requirements	01/09/1995
	Generator-All Requirements	01/05/1998
	TSD-Other Requirements	09/30/1996
	TSD-Other Requirements	05/31/1995
	TSD-Other Requirements	01/05/1998
	Generator-All Requirements	05/31/1995
	TSD-Other Requirements	09/30/1996
	TSD-Other Requirements	09/30/1996
	TSD-Other Requirements	01/09/1995
	TSD-Closure/Post Closure Requirements	01/05/1998
	TSD-Closure/Post Closure Requirements	01/05/1998
	TSD-Other Requirements	09/30/1996
	TSD-Other Requirements	09/30/1996
	TSD-Other Requirements	09/30/1996
	TSD-Other Requirements	09/30/1996

NATIONAL OIL SERVICE INC (Continued) **1000259654**

	TSD-Financial Responsibility Requirements	01/05/1998
	Generator-All Requirements	05/31/1995
	Generator-All Requirements	01/05/1998
	Generator-All Requirements	09/30/1996
	Generator-All Requirements	09/30/1996
	Generator-All Requirements	09/30/1996
	Generator-All Requirements	09/30/1996
	TSD-Closure/Post Closure Requirements	01/05/1998
	Generator-All Requirements	05/31/1995
	Generator-All Requirements	09/29/1997
	TSD-Other Requirements	05/31/1995
	TSD-Other Requirements	05/31/1995
	TSD-Other Requirements	01/05/1998
	TSD-Other Requirements	01/05/1998
	Generator-All Requirements	05/31/1995
	TSD-Other Requirements	01/05/1998
	TSD-Other Requirements	05/31/1995
	TSD-Other Requirements	01/05/1998
Compliance Evaluation Inspection (CEI)	Generator-All Requirements	05/31/1995
	Generator-All Requirements	01/16/1992
	Generator-All Requirements	01/16/1992
	TSD-Other Requirements	09/13/1994
	Generator-All Requirements	09/13/1994
Compliance Evaluation Inspection (CEI)	Generator-All Requirements	05/31/1995
	Generator-Land Ban Requirements	01/16/1992
	Generator-All Requirements	01/16/1992
	Generator-All Requirements	01/16/1992

FINDS:
Other Pertinent Environmental Activity Identified at Site:
PCB Handler Activity Data System (PADS)

LUST:

Fed Regulated:	Yes	Release Date:	01/28/92
Removal:	Yes	Leak:	Yes
Inspector:	EG	Tank Release:	Yes
Emergency:	Not Reported	Referral:	Not reported
Product:	WO	1136 Fund:	Not Reported
Pipe Release:	Yes	Overfill Release:	Yes
Remediation:	RECOVERY SYSTEM		
Complete:	Not Reported		
by Resp Party:	Yes		
Comment:	Not reported		

---

45 East 1/4-1/2 1954 Higher **22-24 HALOCK AVE NEW HAVEN, CT** **CT Spills** **S104412725 N/A**

SPILL:

Case Number:	200000588	OCSRD Inspector:	Not reported
Year of Database:	2000	Town of Spill:	Not reported
Report Date:	1/29/00 0:00:00	Reported By:	matt geiger
Work Telephone:	Not reported	Home Telephone:	Not reported
Representing:	response environmental		
Telephone Pole#:	Not reported		
Incident Type:	Not reported		
Substance:	Not reported		

(Continued) **S104412725**

Qty (Gallon):	~10	Qty (Yard):	0
Qty (Pound):	0	Qty (Drum):	Not reported
Qty (Feet):	Not reported	Concentration:	Not reported
CERCLA:	Not reported		
SARA 304 Rel:	Not reported	SARA Haz Sub:	Not reported
Cross Property:	Not reported	Prot Actions:	Not reported
Action Desc:	Not reported		
Qty Reported:	Not reported	Total (Pound):	Not reported
Spill Date:	Not reported	Spill Time:	Not reported
On Going:	Not reported	Continuous Spill:	Not reported
Release Status:	Terminated		
Misc Info:	Not reported		
Water Body:	Not reported		
Other Media:	Not reported		
Release Area:	Not reported		
Total (Water):	0	Recovd (Water):	Not reported
Recovd (Total)::	0	Dun & Bradst#:	Not reported
Polluter:	Not reported		
Polluter Phone:	Not reported		

Financial Responsibility:	Not reported
Unknown Responsibility:	Not reported
Unknown Polluter:	Not reported
Cleanup Contractor:	Not reported
Contractor Name:	Not reported
Did DEP Hire Contractor:	Not reported
Date Contractor Hired:	Not reported
When Contractor Requested:	Not reported
When Contractor Arrived:	Not reported
Who Took Spill:	203- STEVENSON, RAY
Badge # of Who Recieved Spill:	Not reported
Who Assigned Spill:	Not reported
Badge # of Who Assigned Spill:	Not reported
Date Assigned:	Not reported
Spill Status:	Not reported
Facility Status:	Closed
Emergency Measure:	speedy dry
Cleanup Action:	Not reported
UST Unit:	Not reported

Agency Notified:	Not reported		
Other Agency:	Not reported	Notify Other:	Not reported
State Agency:	Not reported	Notify Date:	Not reported
Disch Class:	Not reported		
Other Class:	Not reported		
Cause:	Not reported		
Other Cause:	Not reported		
Actions:	Not reported		
Other Actions:	Not reported		
Notify Status:	Not reported	Case 1136:	Not reported
Case #1:	Not reported	Case #2:	Not reported
Federal 311K:	Not reported	Cost Recovery:	Not reported
Property Owner:	Not reported		
Property Other:	Not reported		
Property Name:	Not reported		
Property Addr:	Not reported		
Polluter:	Not reported		
Owner:	Not reported		
Operator:	Not reported		

(Continued) **S104412725**

Vehicle:	Not reported		
Truck Reg:	Not reported	Trail Reg:	Not reported
Updated:	Not reported	Update Date:	Not reported
Lat/Long:	Not reported		
Add Info:	Not reported		
Discharger:	Not reported	Telephone:	Not reported
Responsible Party	Not reported		
RP Address:	CT		
Corrective Action:	Cleaned Referred		
Agency Notified:	DEP Dispatch		
Cause of Incident:	Hose Failure		
Media:	Ground Surface		
Release Class:	Commercial		
Release Type:	Petroleum		
Waterbody:	NONE		

M46 **CT Spills** **S104413548**
SW **16-20 ELM ST.** **N/A**
1/4-1/2 **WEST HAVEN, CT**
1969
Higher

SPILL:

Case Number:	200001422	OCSRD Inspector:	Not reported
Year of Database:	2000	Town of Spill:	Not reported
Report Date:	3/8/00 0:00:00	Reported By:	ANONYMOUS
Work Telephone:	Not reported	Home Telephone:	Not reported
Representing:	Self		
Telephone Pole#:	Not reported		
Incident Type:	Not reported		
Substance:	Not reported		
Qty (Gallon):	10	Qty (Yard):	0
Qty (Pound):	0	Qty (Drum):	Not reported
Qty (Feet):	Not reported	Concentration:	Not reported
CERCLA:	Not reported		
SARA 304 Rel:	Not reported	SARA Haz Sub:	Not reported
Cross Property:	Not reported	Prot Actions:	Not reported
Action Desc:	Not reported		
Qty Reported:	Not reported	Total (Pound):	Not reported
Spill Date:	Not reported	Spill Time:	Not reported
On Going:	Not reported	Continuous Spill:	Not reported
Release Status:	Not reported		
Misc Info:	Not reported		
Water Body:	Not reported		
Other Media:	Not reported		
Release Area:	Not reported		
Total (Water):	0	Recovd (Water):	Not reported
Recovd (Total)::	0	Dun & Bradst#:	Not reported
Polluter:	Not reported		
Polluter Phone:	Not reported		

Financial Responsibility:	Not reported
Unknown Responsibility:	Not reported
Unknown Polluter:	Not reported
Cleanup Contractor:	Not reported
Contractor Name:	Not reported
Did DEP Hire Contractor:	Not reported
Date Contractor Hired:	Not reported
When Contractor Requested:	Not reported

(Continued) **S104413548**

When Contractor Arrived: Not reported
Who Took Spill: 933- SANTACROCE, JIM
Badge # of Who Recieved Spill: Not reported
Who Assigned Spill: Not reported
Badge # of Who Assigned Spill: Not reported
Date Assigned: Not reported
Spill Status: Not reported
Facility Status: Closed
Emergency Measure: a green international truck tanker is leaking
Cleanup Action: Not reported
UST Unit: Not reported

Agency Notified:	Not reported		
Other Agency:	Not reported	Notify Other:	Not reported
State Agency:	Not reported	Notify Date:	Not reported
Disch Class:	Not reported		
Other Class:	Not reported		
Cause:	Not reported		
Other Cause:	Not reported		
Actions:	Not reported		
Other Actions:	Not reported		
Notify Status:	Not reported	Case 1136:	Not reported
Case #1:	Not reported	Case #2:	Not reported
Federal 311K:	Not reported	Cost Recovery:	Not reported
Property Owner:	Not reported		
Property Other:	Not reported		
Property Name:	Not reported		
Property Addr:	Not reported		
Polluter:	Not reported		
Owner:	Not reported		
Operator:	Not reported		
Vehicle:	Not reported		
Truck Reg:	Not reported	Trail Reg:	Not reported
Updated:	Not reported	Update Date:	Not reported
Lat/Long:	Not reported		
Add Info:	Not reported		
Discharger:	former national oil	Telephone:	Not reported
Responsible Party	NO		
RP Address:	CT		
Corrective Action:	Contained		
Agency Notified:	DEP Dispatch		
Cause of Incident:	Vandalism		
Media:	Ground Surface		
Release Class:	Not reported		
Release Type:	Petroleum		
Waterbody:	Not reported		

N47
ESE
1/4-1/2
2001
Higher

108 SOUTH WATER ST
GREENWICH, CT

CT Spills **S101803638**
N/A

SPILL:

Case Number:	6352	OCSRD Inspector:	935
Year of Database:	1992	Town of Spill:	GREENWICH
Report Date:	12/12/92 10:09	Reported By:	ED WHITE
Work Telephone:	Not reported	Home Telephone:	Not reported
Representing:	CHAMPION OIL 88 SOUTH WATER ST		

(Continued) **S101803638**

6830
Telephone Pole#: Not reported
Incident Type: PETROLEUM
Substance: #2 OIL
Qty (Gallon): 50 Qty (Yard): Not reported
Qty (Pound): Not reported Qty (Drum): Not reported
Qty (Feet): Not reported Concentration: Not reported
CERCLA: Not reported
SARA 304 Rel: Not reported SARA Haz Sub: Not reported
Cross Property: Not reported Prot Actions: Not reported
Action Desc: Not reported
Qty Reported: Not reported Total (Pound): Not reported
Spill Date: Not reported Spill Time: Not reported
On Going: Not reported Continuous Spill: Not reported
Release Status: Not reported
Misc Info: 50K GAL H20 INTO TANK DOCK LINE SNAPPED UNDER CONTRLOIL CONTAINED W/I DYKE BOOM DEPLOYED IN BYRAM RIVER AS PRECAUTION STORM SURGE CAUSED FLOOD
Water Body: BYRAM
Other Media: Not reported
Release Area: River, Surface Water, Groundwater, Ground Surface
Total (Water): Not reported Recovd (Water): Not reported
Recovd (Total):: 50 Dun & Bradst#: Not reported
Polluter: CHAMPION OIL
88 SOUTH WATER ST
GREENWICH, CT
Polluter Phone: Not reported
Financial Responsibility: Polluter accepts financial reponsibility
Unknown Responsibility: Not reported
Unknown Polluter: Not reported
Cleanup Contractor: Not reported
Contractor Name: Not reported
Did DEP Hire Contractor: Not reported
Date Contractor Hired: Not reported
When Contractor Requested: Not reported
When Contractor Arrived: Not reported
Who Took Spill: Not reported
Badge # of Who Recieved Spill: 202
Who Assigned Spill: TORRES
Badge # of Who Assigned Spill: 935
Date Assigned: Not reported
Spill Status: Closed
Facility Status: Not reported
Emergency Measure:
Cleanup Action: CONTAINED/BOOMED
UST Unit: Not reported
Agency Notified: Not reported
Other Agency: Not reported Notify Other: Not reported
State Agency: Not reported Notify Date: Not reported
Disch Class: Commercial
Other Class: Not reported
Cause: Other
Other Cause: DOCK LINE SNAPPED
Actions: Contained/Removed
Other Actions: Not reported
Notify Status: Not reported Case 1136: Not reported
Case #1: Not reported Case #2: Not reported

(Continued) **S101803638**

Federal 311K:	Not reported	Cost Recovery:	Not reported
Property Owner:	Not reported		
Property Other:	Not reported		
Property Name:	Not reported		
Property Addr:	Not reported		
Polluter:	Not reported		
Owner:	Not reported		
Operator:	Not reported		
Vehicle:	Not reported		
Truck Reg:	Not reported	Trail Reg:	Not reported
Updated:	Yes	Update Date:	12/12/92
Lat/Long:	Not reported		
Add Info:	STORM SURGE CAUSED TANK TO FLOAT LINE BROKE CAUSING SOME RESIDUAL OIL TO SPILL W/I FLOODED DYKE OIL WAS CLEANED UP W SORBENT PADS TANK & LINES OUT OF SERVICE UNTIL SUBSEQUENT REPAIR & INSPECTION		
Discharger:	Not reported	Telephone:	Not reported
Responsible Party	Not reported		
RP Address:	Not reported		
Corrective Action:	Not reported		
Agency Notified:	Not reported		
Cause of Incident:	Vandalism		
Media:	Not reported		
Release Class:	Not reported		
Release Type:	Not reported		
Waterbody:	Not reported		

M48 **DEPENDABLE MOTORS COMPANY** **UST** **U002025088**
SW **31 ELM STREET** **N/A**
1/4-1/2 **WEST HAVEN, CT 06516**
2018
Higher

UST:

Facility Id:	7871
Tank ID:	2
Alt. Facility ID:	156-7871
Alt. Tank ID:	B2
Tank Status:	Permanently Out of Use
Capacity:	1000
Substance:	Heating Oil
Closure Status:	Removed
Date Installed:	01/01/1950
Date Last Used:	10/01/1988
Tank Material:	Asphalt Coated or Bare Steel
2ndary Material:	None
Pipe Material:	Bare Steel
2ndary Material:	None
Spill Installed:	False
Overfill Installed:	False
Owner:	DEST REALTY LIMITED PARTNERSHIP 31 ELM ST. West Haven, CT 06516
Lat/Long:	0˚ 40′ 11″ / 7˚ 14′ 51″

DEPENDABLE MOTORS COMPANY (Continued) **U002025088**

Facility Id:	7871
Tank ID:	1
Alt. Facility ID:	156-7871
Alt. Tank ID:	A1
Tank Status:	Permanently Out of Use
Capacity:	550
Substance:	Used Oil
Closure Status:	Removed
Date Installed:	05/01/1976
Date Last Used:	10/01/1988
Tank Material:	Asphalt Coated or Bare Steel
2ndary Material:	None
Pipe Material:	Bare Steel
2ndary Material:	None
Spill Installed:	False
Overfill Installed:	False
Owner:	DEST REALTY LIMITED PARTNERSHIP 31 ELM ST. West Haven, CT 06516
Lat/Long:	0° 40′ 11″ / 7° 14′ 51″

M49 **CT REFINING** **LUST** **S101408178**
SW **WATER ST.** **SDADB** **N/A**
1/4-1/2 **WEST HAVEN, CT**
2021
Higher

LUST:

Fed Regulated:	Yes	Release Date:	9303??
Removal:	Not Reported	Leak:	Yes
Inspector:	BY	Tank Release:	Not Reported
Emergency:	Not Reported	Referral:	Not reported
Product:	GAS	1136 Fund:	Not Reported
Pipe Release:	Yes	Overfill Release:	Not Reported
Remediation:	REPAIR		
Complete:	Not Reported		
by Resp Party:	Yes		
Comment:	Not reported		

Site Discovery and Assesment:

Facility ID:	1078
WPC Number :	Not reported
Former Names of the Site :	Not reported
Lat/Long :	Not reported
Lat/Long Determined By :	Not reported
Waste Type 1 :	OIL
Waste Type 2 :	SOLVENTS
Waste Type 3 :	Not reported
Disposal 1 :	Not reported
Disposal 2 :	Not reported
Disposal 3 :	Not reported
Sample Data Available :	False
Ground Water Quality Classification :	Not reported
Surface Water Quality Classification :	Not reported
Staff that submitted SISS :	Not reported
Program of Staff submitting SISS :	Not reported
Date SISS Submitted :	Not reported
Information Source for Discovery :	Industrial Solid Waste Survey

CT REFINING (Continued) **S101408178**

Site Discoverery Date :	09/05/1991
Site Assigned Date :	Not reported
Staff Assigned :	Not reported
Investigation Complete Date :	Not reported
Investigation Outcome :	Not reported
Date Added to Inventory :	Not reported
Added to Superfund Priority List :	False
Date Added to SPL :	Not reported
Other DEP Programs:	Not reported
Property Transfer Program Filed :	Not reported
Transfer Filed Date :	Not reported
Site on EPA's CERCLIS :	False
Site On NPL :	False
Date Draft Submitted to EPA :	Not reported
Date Review Completed :	Not reported
Date Assessment Listed Final in CERCLIS :	Not reported
EPA Further Action :	False
Site Inspection Staff :	Not reported
SI Draft Submitted to EPA :	Not reported
SI Draft Review Completed :	Not reported
SI Listed Final in CERCLIS :	Not reported
EPA Further Action :	False
Site Inspection Prioritization Staff :	Not reported
SIP Draft Review Staff :	Not reported
Date of Draft SIP :	Not reported
SIP Listed Final in CERCLIS :	Not reported
Further Action By EPA :	False
Remedial Investigation Complete :	Not reported
Opration/Maintenance Start :	Not reported
Prog of Staff to Investigate/Respond:	Not reported
Assessed:	False
On EPA's NPL;	False
PTP Staff Assigned:	Not reported
Remediation Prog:	Not reported
Date Remediation Started;	Not reported
Assigned:	Not reported
Phase:	Not reported
DEP Order Issued:	False
Remedial Design Complete :	Not reported
Remedial Action Complete :	Not reported
GW Monitoring Ongoing:	False
Rem complete - DEP Appr/LEP verifd:	Not reported
Comments:	WASTE TYPE: CHEMICAL LIQUIDS SLUDGES

L50
ENE
1/4-1/2
2031
Higher

15 SARGENT DR
NEW HAVEN, CT

CT Spills **S104412747**
N/A

SPILL:

Case Number:	200000610	OCSRD Inspector:	Not reported
Year of Database:	2000	Town of Spill:	Not reported
Report Date:	1/31/00 0:00:00	Reported By:	mark simiola
Work Telephone:	Not reported	Home Telephone:	Not reported
Representing:	santa fuel		
Telephone Pole#:	Not reported		
Incident Type:	Not reported		
Substance:	Not reported		

(Continued) **S104412747**

Qty (Gallon):	<3	Qty (Yard):	0
Qty (Pound):	0	Qty (Drum):	Not reported
Qty (Feet):	Not reported	Concentration:	Not reported
CERCLA:	Not reported		
SARA 304 Rel:	Not reported	SARA Haz Sub:	Not reported
Cross Property:	Not reported	Prot Actions:	Not reported
Action Desc:	Not reported		
Qty Reported:	Not reported	Total (Pound):	Not reported
Spill Date:	Not reported	Spill Time:	Not reported
On Going:	Not reported	Continuous Spill:	Not reported
Release Status:	Terminated		
Misc Info:	Not reported		
Water Body:	Not reported		
Other Media:	Not reported		
Release Area:	Not reported		
Total (Water):	0	Recovd (Water):	Not reported
Recovd (Total)::	0	Dun & Bradst#:	Not reported
Polluter:	Not reported		
Polluter Phone:	Not reported		

Financial Responsibility:	Not reported
Unknown Responsibility:	Not reported
Unknown Polluter:	Not reported
Cleanup Contractor:	Not reported
Contractor Name:	Not reported
Did DEP Hire Contractor:	Not reported
Date Contractor Hired:	Not reported
When Contractor Requested:	Not reported
When Contractor Arrived:	Not reported
Who Took Spill:	935- TORRES, NEIL
Badge # of Who Recieved Spill:	Not reported
Who Assigned Spill:	Not reported
Badge # of Who Assigned Spill:	Not reported
Date Assigned:	Not reported
Spill Status:	Not reported
Facility Status:	Closed
Emergency Measure:	leaking hose gasket while delivering to assa/abloy sargent division, applied speedidry and picked up
Cleanup Action:	Not reported
UST Unit:	Not reported

Agency Notified:	Not reported		
Other Agency:	Not reported	Notify Other:	Not reported
State Agency:	Not reported	Notify Date:	Not reported
Disch Class:	Not reported		
Other Class:	Not reported		
Cause:	Not reported		
Other Cause:	Not reported		
Actions:	Not reported		
Other Actions:	Not reported		
Notify Status:	Not reported	Case 1136:	Not reported
Case #1:	Not reported	Case #2:	Not reported
Federal 311K:	Not reported	Cost Recovery:	Not reported
Property Owner:	Not reported		
Property Other:	Not reported		
Property Name:	Not reported		
Property Addr:	Not reported		
Polluter:	Not reported		
Owner:	Not reported		

(Continued) **S104412747**

Operator:	Not reported		
Vehicle:	Not reported		
Truck Reg:	Not reported	Trail Reg:	Not reported
Updated:	Not reported	Update Date:	Not reported
Lat/Long:	Not reported		
Add Info:	Not reported		
Discharger:	santa fuel	Telephone:	Not reported
Responsible Party	YES		
RP Address:	154 admiral street BRIDGEPORT, CT 06602		
Corrective Action:	Cleaned Contained		
Agency Notified:	DEP Dispatch		
Cause of Incident:	Hose Failure		
Media:	Ground Surface		
Release Class:	Commercial		
Release Type:	Petroleum		
Waterbody:	NONE		

N51
ESE
1/4-1/2
2038
Higher

100 SOUTH WATER STREET
NEW HAVEN, CT

CT Spills **S104316563**
N/A

SPILL:

Case Number:	9908742	OCSRD Inspector:	Not reported
Year of Database:	1999	Town of Spill:	Not reported
Report Date:	12/28/99 0:00:00	Reported By:	disp 211
Work Telephone:	Not reported	Home Telephone:	Not reported
Representing:	new haven fd		
Telephone Pole#:	Not reported		
Incident Type:	Not reported		
Substance:	Not reported		
Qty (Gallon):	~12	Qty (Yard):	0
Qty (Pound):	0	Qty (Drum):	Not reported
Qty (Feet):	Not reported	Concentration:	Not reported
CERCLA:	Not reported		
SARA 304 Rel:	Not reported	SARA Haz Sub:	Not reported
Cross Property:	Not reported	Prot Actions:	Not reported
Action Desc:	Not reported		
Qty Reported:	Not reported	Total (Pound):	Not reported
Spill Date:	Not reported	Spill Time:	Not reported
On Going:	Not reported	Continuous Spill:	Not reported
Release Status:	Terminated		
Misc Info:	Not reported		
Water Body:	long island sound		
Other Media:	Not reported		
Release Area:	Not reported		
Total (Water):	0	Recovd (Water):	Not reported
Recovd (Total)::	0	Dun & Bradst#:	Not reported
Polluter:	Not reported		
Polluter Phone:	Not reported		
Financial Responsibility:	Not reported		
Unknown Responsibility:	Not reported		
Unknown Polluter:	Not reported		
Cleanup Contractor:	Not reported		
Contractor Name:	Not reported		
Did DEP Hire Contractor:	Not reported		

(Continued) **S104316563**

Date Contractor Hired:	Not reported		
When Contractor Requested:	Not reported		
When Contractor Arrived:	Not reported		
Who Took Spill:	203- STEVENSON, RAY		
Badge # of Who Recieved Spill:	Not reported		
Who Assigned Spill:	Not reported		
Badge # of Who Assigned Spill:	Not reported		
Date Assigned:	Not reported		
Spill Status:	Not reported		
Facility Status:	closed		
Emergency Measure:	gasoline dumped into Long Island Sound by vandals		
Cleanup Action:	Not reported		
UST Unit:	Not reported		
Agency Notified:	Not reported		
Other Agency:	Not reported	Notify Other:	Not reported
State Agency:	Not reported	Notify Date:	Not reported
Disch Class:	Not reported		
Other Class:	Not reported		
Cause:	Not reported		
Other Cause:	Not reported		
Actions:	Not reported		
Other Actions:	Not reported		
Notify Status:	Not reported	Case 1136:	Not reported
Case #1:	Not reported	Case #2:	Not reported
Federal 311K:	Not reported	Cost Recovery:	Not reported
Property Owner:	Not reported		
Property Other:	Not reported		
Property Name:	Not reported		
Property Addr:	Not reported		
Polluter:	Not reported		
Owner:	Not reported		
Operator:	Not reported		
Vehicle:	Not reported		
Truck Reg:	Not reported	Trail Reg:	Not reported
Updated:	Not reported	Update Date:	Not reported
Lat/Long:	Not reported		
Add Info:	Not reported		
Discharger:	Not reported	Telephone:	Not reported
Responsible Party	Not reported		
RP Address:	CT		
Corrective Action:	Referred		
Agency Notified:	DEP Dispatch		
	Local Fire Department		
	US Coast Guard		
Cause of Incident:	Vandalism		
Media:	Surface Water		
Release Class:	Private		
Release Type:	Petroleum		
Waterbody:	OCEAN		

N52 **98 SOUTH WATER STREET** **ERNS** **93343559**
ESE **98 SOUTH WATER STREET** **N/A**
1/4-1/2 **NEW HAVEN, CT**
2046
Higher

Map ID Direction Distance Distance (ft.) Elevation	Site	Database(s)	EDR ID Number EPA ID Number
M53 SW 1/4-1/2 2082 Higher	**CHARLES TEXACO, INC. 37 ELM STREET WEST HAVEN, CT 06516**	**UST**	**U002025042 N/A**

UST:

Facility Id:	7819
Tank ID:	2
Alt. Facility ID:	156-7819
Alt. Tank ID:	A1R1
Tank Status:	Currently In Use
Capacity:	4000
Substance:	Gasoline
Closure Status:	Not reported
Date Installed:	11/01/1984
Date Last Used:	Not reported
Tank Material:	Asphalt Coated or Bare Steel
2ndary Material:	None
Pipe Material:	Bare Steel
2ndary Material:	None
Spill Installed:	False
Overfill Installed:	False
Owner:	MUNSON AUTOBODY WORKS, INC. P.O. BOX 1657 New Haven, CT 06507
Lat/Long:	41° 16′ 46″ / 72° 56′ 27″

Facility Id:	7819
Tank ID:	5
Alt. Facility ID:	156-7819
Alt. Tank ID:	C3
Tank Status:	Permanently Out of Use
Capacity:	4000
Substance:	Gasoline
Closure Status:	Removed
Date Installed:	01/01/1965
Date Last Used:	11/01/1984
Tank Material:	Asphalt Coated or Bare Steel
2ndary Material:	None
Pipe Material:	Bare Steel
2ndary Material:	None
Spill Installed:	False
Overfill Installed:	False
Owner:	MUNSON AUTOBODY WORKS, INC. P.O. BOX 1657 New Haven, CT 06507
Lat/Long:	41° 16′ 46″ / 72° 56′ 27″

CHARLES TEXACO, INC. (Continued) **U002025042**

Facility Id:	7819
Tank ID:	3
Alt. Facility ID:	156-7819
Alt. Tank ID:	B2
Tank Status:	Permanently Out of Use
Capacity:	4000
Substance:	Gasoline
Closure Status:	Removed
Date Installed:	01/01/1965
Date Last Used:	11/01/1984
Tank Material:	Asphalt Coated or Bare Steel
2ndary Material:	None
Pipe Material:	Bare Steel
2ndary Material:	None
Spill Installed:	False
Overfill Installed:	False
Owner:	MUNSON AUTOBODY WORKS, INC. P.O. BOX 1657 New Haven, CT 06507
Lat/Long:	41° 16′ 46″ / 72° 56′ 27″

Facility Id:	7819
Tank ID:	4
Alt. Facility ID:	156-7819
Alt. Tank ID:	B2R1
Tank Status:	Currently In Use
Capacity:	4000
Substance:	Gasoline
Closure Status:	Not reported
Date Installed:	11/01/1984
Date Last Used:	Not reported
Tank Material:	Asphalt Coated or Bare Steel
2ndary Material:	None
Pipe Material:	Bare Steel
2ndary Material:	None
Spill Installed:	False
Overfill Installed:	False
Owner:	MUNSON AUTOBODY WORKS, INC. P.O. BOX 1657 New Haven, CT 06507
Lat/Long:	41° 16′ 46″ / 72° 56′ 27″

CHARLES TEXACO, INC. (Continued) **U002025042**

Facility Id:	7819
Tank ID:	6
Alt. Facility ID:	156-7819
Alt. Tank ID:	C3R1
Tank Status:	Currently In Use
Capacity:	4000
Substance:	Gasoline
Closure Status:	Not reported
Date Installed:	11/01/1984
Date Last Used:	Not reported
Tank Material:	Asphalt Coated or Bare Steel
2ndary Material:	None
Pipe Material:	Bare Steel
2ndary Material:	None
Spill Installed:	False
Overfill Installed:	False
Owner:	MUNSON AUTOBODY WORKS, INC. P.O. BOX 1657 New Haven, CT 06507
Lat/Long:	41° 16′ 46″ / 72° 56′ 27″

Facility Id:	7819
Tank ID:	7
Alt. Facility ID:	156-7819
Alt. Tank ID:	D4
Tank Status:	Currently In Use
Capacity:	550
Substance:	Used Oil
Closure Status:	Not reported
Date Installed:	01/01/1975
Date Last Used:	Not reported
Tank Material:	Asphalt Coated or Bare Steel
2ndary Material:	None
Pipe Material:	Bare Steel
2ndary Material:	None
Spill Installed:	False
Overfill Installed:	False
Owner:	MUNSON AUTOBODY WORKS, INC. P.O. BOX 1657 New Haven, CT 06507
Lat/Long:	41° 16′ 46″ / 72° 56′ 27″

CHARLES TEXACO, INC. (Continued) **U002025042**

Facility Id:	7819
Tank ID:	1
Alt. Facility ID:	156-7819
Alt. Tank ID:	A1
Tank Status:	Permanently Out of Use
Capacity:	4000
Substance:	Gasoline
Closure Status:	Removed
Date Installed:	01/01/1965
Date Last Used:	11/01/1984
Tank Material:	Asphalt Coated or Bare Steel
2ndary Material:	None
Pipe Material:	Bare Steel
2ndary Material:	None
Spill Installed:	False
Overfill Installed:	False
Owner:	MUNSON AUTOBODY WORKS, INC. P.O. BOX 1657 New Haven, CT 06507
Lat/Long:	41° 16′ 46″ / 72° 56′ 27″

N54
ESE
1/4-1/2
2096
Higher

SOUND SCHOOL
60 SOUTH WATER STREET
NEW HAVEN, CT 06519

UST **U002174917**
N/A

UST:

Facility Id:	6421
Tank ID:	1
Alt. Facility ID:	93-6421
Alt. Tank ID:	A1
Tank Status:	Currently In Use
Capacity:	275
Substance:	Heating Oil
Closure Status:	Not reported
Date Installed:	01/01/1950
Date Last Used:	Not reported
Tank Material:	Asphalt Coated or Bare Steel
2ndary Material:	None
Pipe Material:	Bare Steel
2ndary Material:	None
Spill Installed:	False
Overfill Installed:	False
Owner:	NEW HAVEN BOARD OF EDUCATION 54 MEADOW ST. New Haven, CT 06519
Lat/Long:	41° 16′ 56″ / 72° 55′ 47″

M55
SW
1/4-1/2
2108
Higher

ELM STREET PROPERTY
31 ELM STREET
WEST HAVEN, CT

PROPERTY **S104585075**
N/A

CT Property:

Form:	I

ELM STREET PROPERTY (Continued) **S104585075**

Date Recieved: 04/19/00

M56 SW 1/4-1/2 2149 Higher | **AMOCO SERVICE STATION#1123**
44 ELM STREET
WEST HAVEN, CT 06516 | **UST** | **U002025065**
N/A

UST:

Facility Id:	7846
Tank ID:	2
Alt. Facility ID:	156-7846
Alt. Tank ID:	B2
Tank Status:	Currently In Use
Capacity:	8000
Substance:	Gasoline
Closure Status:	Not reported
Date Installed:	04/01/1986
Date Last Used:	Not reported
Tank Material:	Cathodically Protected Steel
2ndary Material:	None
Pipe Material:	Galvanized Steel
2ndary Material:	None
Spill Installed:	False
Overfill Installed:	False
Owner:	AMOCO OIL CO. Morris Corporate Center One, Bldg. C 300 Interpace Parkway Parsippany, NJ 07054
Lat/Long:	41° 16′ 46″ / 72° 56′ 28″

Facility Id:	7846
Tank ID:	3
Alt. Facility ID:	156-7846
Alt. Tank ID:	C3
Tank Status:	Currently In Use
Capacity:	10000
Substance:	Gasoline
Closure Status:	Not reported
Date Installed:	04/01/1986
Date Last Used:	Not reported
Tank Material:	Cathodically Protected Steel
2ndary Material:	None
Pipe Material:	Galvanized Steel
2ndary Material:	None
Spill Installed:	False
Overfill Installed:	False
Owner:	AMOCO OIL CO. Morris Corporate Center One, Bldg. C 300 Interpace Parkway Parsippany, NJ 07054
Lat/Long:	41° 16′ 46″ / 72° 56′ 28″

AMOCO SERVICE STATION#1123 (Continued) **U002025065**

Facility Id:	7846
Tank ID:	5
Alt. Facility ID:	156-7846
Alt. Tank ID:	E5
Tank Status:	Currently In Use
Capacity:	500
Substance:	Heating Oil
Closure Status:	Not reported
Date Installed:	04/01/1986
Date Last Used:	Not reported
Tank Material:	Asphalt Coated or Bare Steel
2ndary Material:	None
Pipe Material:	Galvanized Steel
2ndary Material:	None
Spill Installed:	False
Overfill Installed:	False
Owner:	AMOCO OIL CO. Morris Corporate Center One, Bldg. C 300 Interpace Parkway Parsippany, NJ 07054
Lat/Long:	41° 16′ 46″ / 72° 56′ 28″

Facility Id:	7846
Tank ID:	4
Alt. Facility ID:	156-7846
Alt. Tank ID:	D4
Tank Status:	Currently In Use
Capacity:	500
Substance:	Used Oil
Closure Status:	Not reported
Date Installed:	04/01/1986
Date Last Used:	Not reported
Tank Material:	Cathodically Protected Steel
2ndary Material:	None
Pipe Material:	Galvanized Steel
2ndary Material:	None
Spill Installed:	False
Overfill Installed:	False
Owner:	AMOCO OIL CO. Morris Corporate Center One, Bldg. C 300 Interpace Parkway Parsippany, NJ 07054
Lat/Long:	41° 16′ 46″ / 72° 56′ 28″

AMOCO SERVICE STATION#1123 (Continued) **U002025065**

Facility Id:	7846
Tank ID:	1
Alt. Facility ID:	156-7846
Alt. Tank ID:	A1
Tank Status:	Currently In Use
Capacity:	8000
Substance:	Gasoline
Closure Status:	Not reported
Date Installed:	04/01/1986
Date Last Used:	Not reported
Tank Material:	Cathodically Protected Steel
2ndary Material:	None
Pipe Material:	Galvanized Steel
2ndary Material:	None
Spill Installed:	False
Overfill Installed:	False
Owner:	AMOCO OIL CO. Morris Corporate Center One, Bldg. C 300 Interpace Parkway Parsippany, NJ 07054
Lat/Long:	41° 16′ 46″ / 72° 56′ 28″

O57
SSW
1/4-1/2
2197
Higher

BROOKSIDE MFG & FMR BUILDING
106 WATER STREET
WEST HAVEN, CT 06516

UST **U002025853**
N/A

UST:

Facility Id:	9781
Tank ID:	1
Alt. Facility ID:	156-9781
Alt. Tank ID:	A-1
Tank Status:	Permanently Out of Use
Capacity:	5000
Substance:	Heating Oil
Closure Status:	Closed in Place
Date Installed:	01/01/1950
Date Last Used:	01/01/1989
Tank Material:	Asphalt Coated or Bare Steel
2ndary Material:	None
Pipe Material:	Bare Steel
2ndary Material:	None
Spill Installed:	False
Overfill Installed:	False
Owner:	MOHAWK ASSOCIATES 75 PARKER ST. Wallingford, CT 06492
Lat/Long:	0° 40′ 11″ / 7° 14′ 51″

BROOKSIDE MFG & FMR BUILDING (Continued) **U002025853**

Facility Id:	9781
Tank ID:	2
Alt. Facility ID:	156-9781
Alt. Tank ID:	B-2
Tank Status:	Permanently Out of Use
Capacity:	4000
Substance:	Heating Oil
Closure Status:	Removed
Date Installed:	01/01/1950
Date Last Used:	01/01/1989
Tank Material:	Asphalt Coated or Bare Steel
2ndary Material:	None
Pipe Material:	Bare Steel
2ndary Material:	None
Spill Installed:	False
Overfill Installed:	False
Owner:	MOHAWK ASSOCIATES 75 PARKER ST. Wallingford, CT 06492
Lat/Long:	0° 40′ 11″ / 7° 14′ 51″

---

58 **CT Spills** **S104185195**
North **142 PLYMOUTH ST** **N/A**
1/4-1/2 **NEW HAVEN, CT**
2198
Higher

SPILL:

Case Number:	9903218	OCSRD Inspector:	Not reported
Year of Database:	1998	Town of Spill:	Not reported
Report Date:	5/19/99 0:00:00	Reported By:	jackie pernell
Work Telephone:	(860)490-3258 -	Home Telephone:	(860)490-3258 -
Representing:	ct dep commissioners office		
Telephone Pole#:	Not reported		
Incident Type:	Not reported		
Substance:	Not reported		
Qty (Gallon):	20	Qty (Yard):	0
Qty (Pound):	Not reported	Qty (Drum):	0
Qty (Feet):	Not reported	Concentration:	0
CERCLA:	Not reported		
SARA 304 Rel:	Not reported	SARA Haz Sub:	Not reported
Cross Property:	Not reported	Prot Actions:	Not reported
Action Desc:	Not reported		
Qty Reported:	Not reported	Total (Pound):	Not reported
Spill Date:	Not reported	Spill Time:	Not reported
On Going:	Not reported	Continuous Spill:	Not reported
Release Status:	Not reported		
Misc Info:	Not reported		
Water Body:	None reported		
Other Media:	Not reported		
Release Area:	Not reported		
Total (Water):	0	Recovd (Water):	Not reported
Recovd (Total)::	20	Dun & Bradst#:	Not reported
Polluter:	Not reported		
Polluter Phone:	Not reported		
Financial Responsibility:	Not reported		
Unknown Responsibility:	Not reported		
Unknown Polluter:	Not reported		

(Continued) **S104185195**

Cleanup Contractor: Not reported
Contractor Name: Not reported
Did DEP Hire Contractor: Not reported
Date Contractor Hired: Not reported
When Contractor Requested: Not reported
When Contractor Arrived: Not reported
Who Took Spill: 924- GOTHBERG, ERIK
Badge # of Who Recieved Spill: Not reported
Who Assigned Spill: 922- ACETO, JOHN
Badge # of Who Assigned Spill: Not reported
Date Assigned: Not reported
Spill Status: Not reported
Facility Status: Closed
Emergency Measure: Jackie Pernell onsite requesting a response
Cleanup Action: Not reported
UST Unit: Not reported

Agency Notified:	Not reported		
Other Agency:	Not reported	Notify Other:	Not reported
State Agency:	Not reported	Notify Date:	Not reported
Disch Class:	Not reported		
Other Class:	Not reported		
Cause:	Not reported		
Other Cause:	Not reported		
Actions:	Not reported		
Other Actions:	Not reported		
Notify Status:	Not reported	Case 1136:	Not reported
Case #1:	Not reported	Case #2:	Not reported
Federal 311K:	Not reported	Cost Recovery:	Not reported
Property Owner:	Not reported		
Property Other:	Not reported		
Property Name:	Not reported		
Property Addr:	Not reported		
Polluter:	Not reported		
Owner:	Not reported		
Operator:	Not reported		
Vehicle:	Not reported		
Truck Reg:	Not reported	Trail Reg:	Not reported
Updated:	Not reported	Update Date:	Not reported
Lat/Long:	Not reported		
Add Info:	Not reported		
Discharger:	pablo reviera	Telephone:	Not reported
Responsible Party	YES		
RP Address:	NEW HAVEN, CT 06510		
Corrective Action:	Cleaned Contained Removed		
Agency Notified:	BUREAU OF WASTE MANAGEMENT - OIL AND CHEMICAL SPILL RESPONSE		
Cause of Incident:	Vandalism		
Media:	Not reported		
Release Class:	Not reported		
Release Type:	Not reported		
Waterbody:	Not reported		

O59 **CONNECTICUT REFINING COMPANY** **UST** **U002175660**
SSW **105 WATER STREET** **N/A**
1/4-1/2 **WEST HAVEN, CT 06516**
2217
Higher

CONNECTICUT REFINING COMPANY (Continued) **U002175660**

UST:

Facility Id:	7807
Tank ID:	1
Alt. Facility ID:	156-7807
Alt. Tank ID:	A1
Tank Status:	Currently In Use
Capacity:	4000
Substance:	Gasoline
Closure Status:	Not reported
Date Installed:	06/01/1978
Date Last Used:	Not reported
Tank Material:	Asphalt Coated or Bare Steel
2ndary Material:	None
Pipe Material:	Bare Steel
2ndary Material:	None
Spill Installed:	False
Overfill Installed:	False
Owner:	CONNECTICUT REFINING COMPANY 105 WATER ST. West Haven, CT 06516
Lat/Long:	41° 16′ 41″ / 72° 56′ 23″

Facility Id:	7807
Tank ID:	3
Alt. Facility ID:	156-7807
Alt. Tank ID:	C3
Tank Status:	Permanently Out of Use
Capacity:	2000
Substance:	Used Oil
Closure Status:	Removed
Date Installed:	06/01/1960
Date Last Used:	06/01/1989
Tank Material:	Asphalt Coated or Bare Steel
2ndary Material:	None
Pipe Material:	Bare Steel
2ndary Material:	None
Spill Installed:	False
Overfill Installed:	False
Owner:	CONNECTICUT REFINING COMPANY 105 WATER ST. West Haven, CT 06516
Lat/Long:	41° 16′ 41″ / 72° 56′ 23″

CONNECTICUT REFINING COMPANY (Continued) **U002175660**

Facility Id:	7807
Tank ID:	2
Alt. Facility ID:	156-7807
Alt. Tank ID:	B2
Tank Status:	Currently In Use
Capacity:	2000
Substance:	Heating Oil
Closure Status:	Not reported
Date Installed:	06/01/1978
Date Last Used:	Not reported
Tank Material:	Asphalt Coated or Bare Steel
2ndary Material:	None
Pipe Material:	Bare Steel
2ndary Material:	None
Spill Installed:	False
Overfill Installed:	False
Owner:	CONNECTICUT REFINING COMPANY 105 WATER ST. West Haven, CT 06516
Lat/Long:	41° 16′ 41″ / 72° 56′ 23″

O60
SSW
1/4-1/2
2237
Higher

SCHIEB EARL PAINT & BODY
100 WATER ST
WEST HAVEN, CT 06516

RCRIS-SQG **1001126763**
FINDS **CTR000003533**

RCRIS:

Owner:	EARL SCHIEB PAINT & BODY (203) 934-2661
Contact:	ROAN BUDWAH (203) 934-2661
Record Date:	11/13/1996
Classification:	Not reported
Used Oil Recyc:	No
Violation Status:	No violations found

61
ESE
1/4-1/2
2245
Higher

60 S WATERS STREET
60 S WATERS STREET
NEW HAVEN, CT

ERNS **97412049**
N/A

P62
East
1/4-1/2
2248
Higher

NEW HAVEN MAINTENANCE FACILITY
35 SEA STREET
NEW HAVEN, CT 06513

UST **U003518450**
N/A

NEW HAVEN MAINTENANCE FACILITY (Continued) **U003518450**

UST:

Facility Id:	6360
Tank ID:	4
Alt. Facility ID:	93-6360
Alt. Tank ID:	D1R1
Tank Status:	Currently In Use
Capacity:	4000
Substance:	Diesel
Closure Status:	Not reported
Date Installed:	11/01/1998
Date Last Used:	Not reported
Tank Material:	Fiberglass Reinforced Plastic
2ndary Material:	Double-Walled
Pipe Material:	Fiberglass Reinforced Plastic
2ndary Material:	Double-Walled
Spill Installed:	True
Overfill Installed:	True
Owner:	STATE OF CONNECTICUT, D.O.T. 2800 BERLIN TURNPIKE Newington, CT 06111
Lat/Long:	42° 15′ 59″ / 73° 45′ 59″

Facility Id:	6360
Tank ID:	1
Alt. Facility ID:	93-6360
Alt. Tank ID:	D1
Tank Status:	Permanently Out of Use
Capacity:	4000
Substance:	Diesel
Closure Status:	Tank removed from ground
Date Installed:	01/01/1985
Date Last Used:	10/01/1998
Tank Material:	Fiberglass Reinforced Plastic
2ndary Material:	None
Pipe Material:	Bare Steel
2ndary Material:	None
Spill Installed:	False
Overfill Installed:	False
Owner:	STATE OF CONNECTICUT, D.O.T. 2800 BERLIN TURNPIKE Newington, CT 06111
Lat/Long:	42° 15′ 59″ / 73° 45′ 59″

NEW HAVEN MAINTENANCE FACILITY (Continued) **U003518450**

Facility Id:	6360
Tank ID:	2
Alt. Facility ID:	93-6360
Alt. Tank ID:	H1
Tank Status:	Permanently Out of Use
Capacity:	2000
Substance:	Heating Oil
Closure Status:	Tank removed from ground
Date Installed:	01/01/1958
Date Last Used:	10/01/1994
Tank Material:	Asphalt Coated or Bare Steel
2ndary Material:	None
Pipe Material:	Bare Steel
2ndary Material:	None
Spill Installed:	False
Overfill Installed:	False
Owner:	STATE OF CONNECTICUT, D.O.T. 2800 BERLIN TURNPIKE Newington, CT 06111
Lat/Long:	42° 15′ 59″ / 73° 45′ 59″

Facility Id:	6360
Tank ID:	3
Alt. Facility ID:	93-6360
Alt. Tank ID:	R1
Tank Status:	Permanently Out of Use
Capacity:	4000
Substance:	Gasoline
Closure Status:	Removed
Date Installed:	01/01/1977
Date Last Used:	09/01/1991
Tank Material:	Fiberglass Reinforced Plastic
2ndary Material:	None
Pipe Material:	Bare Steel
2ndary Material:	None
Spill Installed:	False
Overfill Installed:	False
Owner:	STATE OF CONNECTICUT, D.O.T. 2800 BERLIN TURNPIKE Newington, CT 06111
Lat/Long:	42° 15′ 59″ / 73° 45′ 59″

O63 **CONNECTICUT REFINERY** **LWDS** **W991101344**
SSW **OIL/CHEMICAL SPILLS** **N/A**
1/4-1/2 **, CT**
2273
Higher

CONNECTICUT REFINERY (Continued) **W991101344**

LWDS:

ArcView Legend Symbology:	SPILL
Leachate and Wastewater Name:	OIL/CHEMICAL SPILLS
Leachate and Wastewater Number:	5000014
Status of the Discharge Activity:	INACTIVE
Leachate and Waste Flow:	GROUND
Feature Number on Hazardous Waste List:	0
Subregional Basin Feature Number:	5000
Name:	Connecticut Refinery
Alias:	Not reported
Description:	#2 fuel oil leak (1977)
Lat/Long:	41.27809 / -72.94028
State Plane x/y:	947821 / 662144
Mercator x/y:	-21301449.70169 / 13182603.798

P64 **BOULEVARD PUMP STATION** **UST** **U002175135**
East **17 SEA STREET** **N/A**
1/4-1/2 **NEW HAVEN, CT 06519**
2328
Higher

UST:

Facility Id:	6827
Tank ID:	4
Alt. Facility ID:	93-6827
Alt. Tank ID:	D4
Tank Status:	Currently In Use
Capacity:	2000
Substance:	Hazardous Substance
Closure Status:	Not reported
Date Installed:	01/01/1950
Date Last Used:	Not reported
Tank Material:	Cathodically Protected Steel
2ndary Material:	Double-Walled
Pipe Material:	Other
2ndary Material:	None
Spill Installed:	False
Overfill Installed:	False
Owner:	WATER POLLUTION CONTROL AUTHORITY 200 ORANGE ST. New Haven, CT 06510
Lat/Long:	42° 15′ 59″ / 73° 45′ 59″

BOULEVARD PUMP STATION (Continued) **U002175135**

Facility Id:	6827
Tank ID:	3
Alt. Facility ID:	93-6827
Alt. Tank ID:	C3
Tank Status:	Currently In Use
Capacity:	6000
Substance:	Hazardous Substance
Closure Status:	Not reported
Date Installed:	01/01/1950
Date Last Used:	Not reported
Tank Material:	Cathodically Protected Steel
2ndary Material:	Double-Walled
Pipe Material:	Other
2ndary Material:	None
Spill Installed:	False
Overfill Installed:	False
Owner:	WATER POLLUTION CONTROL AUTHORITY 200 ORANGE ST. New Haven, CT 06510
Lat/Long:	42° 15′ 59″ / 73° 45′ 59″

Facility Id:	6827
Tank ID:	2
Alt. Facility ID:	93-6827
Alt. Tank ID:	B2
Tank Status:	Currently In Use
Capacity:	6000
Substance:	Diesel
Closure Status:	Not reported
Date Installed:	01/01/1950
Date Last Used:	Not reported
Tank Material:	Fiberglass Reinforced Plastic
2ndary Material:	Double-Walled
Pipe Material:	Other
2ndary Material:	None
Spill Installed:	False
Overfill Installed:	False
Owner:	WATER POLLUTION CONTROL AUTHORITY 200 ORANGE ST. New Haven, CT 06510
Lat/Long:	42° 15′ 59″ / 73° 45′ 59″

BOULEVARD PUMP STATION (Continued) **U002175135**

Facility Id:	6827
Tank ID:	1
Alt. Facility ID:	93-6827
Alt. Tank ID:	A1
Tank Status:	Currently In Use
Capacity:	6000
Substance:	Heating Oil
Closure Status:	Not reported
Date Installed:	01/01/1950
Date Last Used:	Not reported
Tank Material:	Fiberglass Reinforced Plastic
2ndary Material:	Double-Walled
Pipe Material:	Other
2ndary Material:	None
Spill Installed:	False
Overfill Installed:	False
Owner:	WATER POLLUTION CONTROL AUTHORITY 200 ORANGE ST. New Haven, CT 06510
Lat/Long:	42° 15′ 59″ / 73° 45′ 59″

Q65
SSW
1/4-1/2
2334
Higher

CENTER/WATER ST
WEST HAVEN, CT

CT Spills **S103700737**
N/A

SPILL:

Case Number:	910	OCSRD Inspector:	922
Year of Database:	1994	Town of Spill:	WEST HAVEN
Report Date:	02/21/94	Reported By:	GEORGE CAREY
Work Telephone:	Not reported	Home Telephone:	Not reported
Representing:	SELF		
Telephone Pole#:	Not reported		
Incident Type:	PETROLEUM		
Substance:	HYDRAULIC/WASTE OIL		
Qty (Gallon):	Not reported	Qty (Yard):	Not reported
Qty (Pound):	Not reported	Qty (Drum):	16
Qty (Feet):	Not reported	Concentration:	Not reported
CERCLA:	Not reported		
SARA 304 Rel:	Not reported	SARA Haz Sub:	Not reported
Cross Property:	Not reported	Prot Actions:	Not reported
Action Desc:	Not reported		
Qty Reported:	Not reported	Total (Pound):	Not reported
Spill Date:	02/21/94	Spill Time:	Not reported
On Going:	Not reported	Continuous Spill:	Not reported
Release Status:	Terminated, Contained		
Misc Info:	LEAKING DRUMS CAN BE SEEN FROM CENTER ST		
Water Body:	Not reported		
Other Media:	Not reported		
Release Area:	Catch Basin/Storm Drain, Surface Water, Groundwater, Ground Surface		
Total (Water):	Not reported	Recovd (Water):	Not reported
Recovd (Total)::	Not reported	Dun & Bradst#:	Not reported
Polluter:	F M R CORP WATER ST WEST HAVEN, CT 6516		
Polluter Phone:	203 933 - 2501		
Financial Responsibility:	Polluter accepts financial reponsibility		

(Continued) **S103700737**

Unknown Responsibility:	Not reported		
Unknown Polluter:	Not reported		
Cleanup Contractor:	Not reported		
Contractor Name:	Not reported		
Did DEP Hire Contractor:	Not reported		
Date Contractor Hired:	Not reported		
When Contractor Requested:	Not reported		
When Contractor Arrived:	Not reported		
Who Took Spill:	Not reported		
Badge # of Who Recieved Spill:	200		
Who Assigned Spill:	ACETO		
Badge # of Who Assigned Spill:	922		
Date Assigned:	02/21/94 16:01		
Spill Status:	Closed		
Facility Status:	Not reported		
Emergency Measure:			
Cleanup Action:	REMOVED		
UST Unit:	Not reported		
Agency Notified:	Not reported		
Other Agency:	Not reported	Notify Other:	Not reported
State Agency:	Not reported	Notify Date:	Not reported
Disch Class:	Commercial		
Other Class:	Not reported		
Cause:	Container Failure		
Other Cause:	Not reported		
Actions:	Removed		
Other Actions:	Not reported		
Notify Status:	Not reported	Case 1136:	Not reported
Case #1:	Not reported	Case #2:	Not reported
Federal 311K:	Not reported	Cost Recovery:	Not reported
Property Owner:	Not reported		
Property Other:	Not reported		
Property Name:	Not reported		
Property Addr:	Not reported		
Polluter:	Not reported		
Owner:	Not reported		
Operator:	Not reported		
Vehicle:	Not reported		
Truck Reg:	Not reported	Trail Reg:	Not reported
Updated:	Yes	Update Date:	02/21/94
Lat/Long:	Not reported		
Add Info:	16 DRUMS FROUND ON SITE 8 W WASTE OIL IN DETERIORATED CONDITION REMAINING 8 W HYDRAULIC OIL IN BETTER CONDITION RAIN CAUSED DISCHARGE FROM DRUMS PHONE CONTACT W CO REP DOUG MCQUAID WHO ARRIVED ONSCENE IMMEDIATELY & STORED DRUMS INSIDE		
Discharger:	Not reported	Telephone:	Not reported
Responsible Party	Not reported		
RP Address:	Not reported		
Corrective Action:	Not reported		
Agency Notified:	Not reported		
Cause of Incident:	Vandalism		
Media:	Not reported		
Release Class:	Not reported		
Release Type:	Not reported		
Waterbody:	Not reported		

R66 SW 1/4-1/2 2353 Higher | **MUNSON MOBIL 62 ELM ST WEST HAVEN, CT** | **LUST** | **S101408151 N/A**

LUST:

Fed Regulated:	Yes	Release Date:	04/05/91
Removal:	Yes	Leak:	Yes
Inspector:	MD	Tank Release:	Yes
Emergency:	Not Reported	Referral:	Not reported
Product:	GAS	1136 Fund:	Not Reported
Pipe Release:	Not Reported	Overfill Release:	Yes
Remediation:	SOIL REMOVAL/MONITOR		
Complete:	Yes		
by Resp Party:	Yes		
Comment:	Not reported		

Fed Regulated:	Yes	Release Date:	04/05/91
Removal:	Yes	Leak:	Yes
Inspector:	MD	Tank Release:	Yes
Emergency:	Not Reported	Referral:	Not reported
Product:	UNK	1136 Fund:	Not Reported
Pipe Release:	Not Reported	Overfill Release:	Yes
Remediation:	SOIL REMOVAL/MONITOR		
Complete:	Yes		
by Resp Party:	Yes		
Comment:	Not reported		

Fed Regulated:	Yes	Release Date:	04/05/91
Removal:	Yes	Leak:	Yes
Inspector:	MD	Tank Release:	Yes
Emergency:	Not Reported	Referral:	Not reported
Product:	GAS	1136 Fund:	Not Reported
Pipe Release:	Not Reported	Overfill Release:	Yes
Remediation:	SOIL REMOVAL/MONITOR		
Complete:	Yes		
by Resp Party:	Yes		
Comment:	Not reported		

Fed Regulated:	Yes	Release Date:	04/05/91
Removal:	Yes	Leak:	Yes
Inspector:	MD	Tank Release:	Yes
Emergency:	Not Reported	Referral:	Not reported
Product:	WO	1136 Fund:	Not Reported
Pipe Release:	Not Reported	Overfill Release:	Yes
Remediation:	SOIL REMOVAL/MONITOR		
Complete:	Yes		
by Resp Party:	Yes		
Comment:	Not reported		

MUNSON MOBIL (Continued) **S101408151**

Fed Regulated:	Not Reported	Release Date:	04/05/91
Removal:	Yes	Leak:	Yes
Inspector:	MD	Tank Release:	Yes
Emergency:	Not Reported	Referral:	Not reported
Product:	HF	1136 Fund:	Not Reported
Pipe Release:	Not Reported	Overfill Release:	Yes
Remediation:	SOIL REMOVAL/MONITOR		
Complete:	Yes		
by Resp Party:	Yes		
Comment:	Not reported		

Fed Regulated:	Yes	Release Date:	04/05/91
Removal:	Yes	Leak:	Yes
Inspector:	MD	Tank Release:	Yes
Emergency:	Not Reported	Referral:	Not reported
Product:	GAS	1136 Fund:	Not Reported
Pipe Release:	Not Reported	Overfill Release:	Yes
Remediation:	SOIL REMOVAL/MONITOR		
Complete:	Yes		
by Resp Party:	Yes		
Comment:	Not reported		

R67 SW 1/4-1/2 2353 Higher **MUNSON SERVICE CENTER** **UST** **U002175661**
62 ELM STREET **N/A**
WEST HAVEN, CT 06516

UST:

Facility Id:	7809
Tank ID:	4
Alt. Facility ID:	156-7809
Alt. Tank ID:	D4
Tank Status:	Permanently Out of Use
Capacity:	550
Substance:	Used Oil
Closure Status:	Tank removed from ground
Date Installed:	01/01/1950
Date Last Used:	03/01/1991
Tank Material:	Asphalt Coated or Bare Steel
2ndary Material:	None
Pipe Material:	Galvanized Steel
2ndary Material:	None
Spill Installed:	False
Overfill Installed:	False
Owner:	JAMES MONTESANTO 440 WHEELERS FARM RD. Orange, CT 06477
Lat/Long:	41° 16′ 44″ / 72° 56′ 33″

MUNSON SERVICE CENTER (Continued) **U002175661**

Facility Id:	7809
Tank ID:	2
Alt. Facility ID:	156-7809
Alt. Tank ID:	B2
Tank Status:	Currently In Use
Capacity:	4000
Substance:	Gasoline
Closure Status:	Not reported
Date Installed:	05/01/1984
Date Last Used:	Not reported
Tank Material:	Cathodically Protected Steel
2ndary Material:	None
Pipe Material:	Galvanized Steel
2ndary Material:	None
Spill Installed:	True
Overfill Installed:	True
Owner:	JAMES MONTESANTO 440 WHEELERS FARM RD. Orange, CT 06477
Lat/Long:	41° 16′ 44″ / 72° 56′ 33″

Facility Id:	7809
Tank ID:	3
Alt. Facility ID:	156-7809
Alt. Tank ID:	C3
Tank Status:	Currently In Use
Capacity:	8000
Substance:	Gasoline
Closure Status:	Not reported
Date Installed:	05/01/1984
Date Last Used:	Not reported
Tank Material:	Cathodically Protected Steel
2ndary Material:	None
Pipe Material:	Galvanized Steel
2ndary Material:	None
Spill Installed:	True
Overfill Installed:	True
Owner:	JAMES MONTESANTO 440 WHEELERS FARM RD. Orange, CT 06477
Lat/Long:	41° 16′ 44″ / 72° 56′ 33″

MUNSON SERVICE CENTER (Continued) **U002175661**

Facility Id:	7809
Tank ID:	5
Alt. Facility ID:	156-7809
Alt. Tank ID:	E5
Tank Status:	Permanently Out of Use
Capacity:	550
Substance:	Heating Oil
Closure Status:	Tank removed from ground
Date Installed:	01/01/1950
Date Last Used:	03/01/1991
Tank Material:	Asphalt Coated or Bare Steel
2ndary Material:	None
Pipe Material:	Galvanized Steel
2ndary Material:	None
Spill Installed:	False
Overfill Installed:	False
Owner:	JAMES MONTESANTO 440 WHEELERS FARM RD. Orange, CT 06477
Lat/Long:	41° 16′ 44″ / 72° 56′ 33″

Facility Id:	7809
Tank ID:	6
Alt. Facility ID:	156-7809
Alt. Tank ID:	D4R1
Tank Status:	Currently In Use
Capacity:	500
Substance:	Used Oil
Closure Status:	Not reported
Date Installed:	03/01/1991
Date Last Used:	Not reported
Tank Material:	Cathodically Protected Steel
2ndary Material:	None
Pipe Material:	Fiberglass Reinforced Plastic
2ndary Material:	None
Spill Installed:	True
Overfill Installed:	True
Owner:	JAMES MONTESANTO 440 WHEELERS FARM RD. Orange, CT 06477
Lat/Long:	41° 16′ 44″ / 72° 56′ 33″

MUNSON SERVICE CENTER (Continued) **U002175661**

Facility Id: 7809
Tank ID: 1
Alt. Facility ID: 156-7809
Alt. Tank ID: A1
Tank Status: Currently In Use
Capacity: 5000
Substance: Gasoline
Closure Status: Not reported
Date Installed: 05/01/1984
Date Last Used: Not reported
Tank Material: Cathodically Protected Steel
2ndary Material: None
Pipe Material: Galvanized Steel
2ndary Material: None
Spill Installed: True
Overfill Installed: True
Owner: JAMES MONTESANTO
440 WHEELERS FARM RD.
Orange, CT 06477
Lat/Long: 41° 16′ 44″ / 72° 56′ 33″

Facility Id: 7809
Tank ID: 7
Alt. Facility ID: 156-7809
Alt. Tank ID: E5R1
Tank Status: Currently In Use
Capacity: 500
Substance: Heating Oil
Closure Status: Not reported
Date Installed: 03/01/1991
Date Last Used: Not reported
Tank Material: Cathodically Protected Steel
2ndary Material: None
Pipe Material: Fiberglass Reinforced Plastic
2ndary Material: None
Spill Installed: True
Overfill Installed: True
Owner: JAMES MONTESANTO
440 WHEELERS FARM RD.
Orange, CT 06477
Lat/Long: 41° 16′ 44″ / 72° 56′ 33″

Q68 **CT Spills** **S104316437**
SSW **N/A**
1/4-1/2 **105 WATER ST.**
2355 **WEST HAVEN, CT**
Higher

SPILL:
Case Number: 9908610 OCSRD Inspector: Not reported
Year of Database: 1999 Town of Spill: Not reported
Report Date: 12/21/99 0:00:00 Reported By: BOB ROVINELLI
Work Telephone: Not reported Home Telephone: Not reported
Representing: CT. REFINING COMPANY (HEAT.OIL PARTNERS)
Telephone Pole#: Not reported
Incident Type: Not reported
Substance: Not reported
Qty (Gallon): 10 Qty (Yard): 0

(Continued) **S104316437**

Qty (Pound):	0	Qty (Drum):	Not reported
Qty (Feet):	Not reported	Concentration:	Not reported
CERCLA:	Not reported		
SARA 304 Rel:	Not reported	SARA Haz Sub:	Not reported
Cross Property:	Not reported	Prot Actions:	Not reported
Action Desc:	Not reported		
Qty Reported:	Not reported	Total (Pound):	Not reported
Spill Date:	Not reported	Spill Time:	Not reported
On Going:	Not reported	Continuous Spill:	Not reported
Release Status:	Terminated		
Misc Info:	Not reported		
Water Body:	WEST RIVER/LIS		
Other Media:	Not reported		
Release Area:	Not reported		
Total (Water):	0	Recovd (Water):	Not reported
Recovd (Total)::	0	Dun & Bradst#:	Not reported
Polluter:	Not reported		
Polluter Phone:	Not reported		

Financial Responsibility:	Not reported
Unknown Responsibility:	Not reported
Unknown Polluter:	Not reported
Cleanup Contractor:	Not reported
Contractor Name:	Not reported
Did DEP Hire Contractor:	Not reported
Date Contractor Hired:	Not reported
When Contractor Requested:	Not reported
When Contractor Arrived:	Not reported
Who Took Spill:	931- COSS, BRIAN
Badge # of Who Recieved Spill:	Not reported
Who Assigned Spill:	Not reported
Badge # of Who Assigned Spill:	Not reported
Date Assigned:	Not reported
Spill Status:	Not reported
Facility Status:	Closed
Emergency Measure:	ETI HIRED TO VACUUM UP/ MISTAKENLY PUT IN 40 GALLON TANK MIXED IN HYDRAULIC TANK
Cleanup Action:	Not reported
UST Unit:	Not reported

Agency Notified:	Not reported		
Other Agency:	Not reported	Notify Other:	Not reported
State Agency:	Not reported	Notify Date:	Not reported
Disch Class:	Not reported		
Other Class:	Not reported		
Cause:	Not reported		
Other Cause:	Not reported		
Actions:	Not reported		
Other Actions:	Not reported		
Notify Status:	Not reported	Case 1136:	Not reported
Case #1:	Not reported	Case #2:	Not reported
Federal 311K:	Not reported	Cost Recovery:	Not reported
Property Owner:	Not reported		
Property Other:	Not reported		
Property Name:	Not reported		
Property Addr:	Not reported		
Polluter:	Not reported		
Owner:	Not reported		
Operator:	Not reported		

(Continued) **S104316437**

Vehicle:	Not reported		
Truck Reg:	Not reported	Trail Reg:	Not reported
Updated:	Not reported	Update Date:	Not reported
Lat/Long:	Not reported		
Add Info:	Not reported		
Discharger:	HOP	Telephone:	Not reported
Responsible Party	YES		
RP Address:	SAME DARIEN, CT 06820		
Corrective Action:	Contracted		
Agency Notified:	Local Fire Marshal US Coast Guard		
Cause of Incident:	Overfill		
Media:	Surface Water		
Release Class:	Commercial		
Release Type:	Petroleum		
Waterbody:	Not reported		

Q69 SSW 1/4-1/2 2355 Higher | **Z INDUSTRIES**
106 WATER STREET
WEST HAVEN, CT | **SDADB PROPERTY** | **S104189107 N/A**

CT Property:

Form:	III
Date Recieved:	10/08/97

Site Discovery and Assesment:

Facility ID:	3197
WPC Number :	Not reported
Former Names of the Site :	106 WATER STREET ASSOCIATES, LLC
Lat/Long :	Not reported
Lat/Long Determined By :	Not reported
Waste Type 1 :	Chlorinated Volatile Organic Compounds
Waste Type 2 :	PCB'S
Waste Type 3 :	Hydrocarbons and/ or Fuel Oil
Disposal 1 :	Underground Storage Tank
Disposal 2 :	SPILL/DUMP
Disposal 3 :	Not reported
Sample Data Available :	False
Ground Water Quality Classification :	GB
Surface Water Quality Classification :	SD/SB
Staff that submitted SISS :	WILCOX, J.
Program of Staff submitting SISS :	PTP
Date SISS Submitted :	9/30/98
Information Source for Discovery :	DEP Water Bureau-Property Transfer Prog
Site Discoverery Date :	07/08/1998
Site Assigned Date :	08/14/1998
Staff Assigned :	WILCOX, J.
Investigation Complete Date :	09/30/1998
Investigation Outcome :	DEP Water Bureau-Property Transfer Prog
Date Added to Inventory :	Not reported
Added to Superfund Priority List :	False
Date Added to SPL :	Not reported
Other DEP Programs:	Not reported
Property Transfer Program Filed :	III
Transfer Filed Date :	10/08/1997
Site on EPA's CERCLIS :	False

Z INDUSTRIES (Continued) **S104189107**

Site On NPL :	False
Date Draft Submitted to EPA :	Not reported
Date Review Completed :	Not reported
Date Assessment Listed Final in CERCLIS :	Not reported
EPA Further Action :	False
Site Inspection Staff :	Not reported
SI Draft Submitted to EPA :	Not reported
SI Draft Review Completed :	Not reported
SI Listed Final in CERCLIS :	Not reported
EPA Further Action :	False
Site Inspection Prioritization Staff :	Not reported
SIP Draft Review Staff :	Not reported
Date of Draft SIP :	Not reported
SIP Listed Final in CERCLIS :	Not reported
Further Action By EPA :	False
Remedial Investigation Complete :	Not reported
Opration/Maintenance Start :	Not reported
Prog of Staff to Investigate/Respond:	PTP
Assessed:	False
On EPA's NPL;	False
PTP Staff Assigned:	WILCOX, J.
Remediation Prog:	Not reported
Date Remediation Started;	Not reported
Assigned:	Not reported
Phase:	Not reported
DEP Order Issued:	False
Remedial Design Complete :	Not reported
Remedial Action Complete :	Not reported
GW Monitoring Ongoing:	False
Rem complete - DEP Appr/LEP verifd:	Not reported

Comments: FORM III SUBMITTED 7/8/97. ECAF SUBMITTED 8/13/98. DEFERRED TO LEP 9/30/98.

70
WSW
1/4-1/2
2363
Higher

42 WILLOW ST
WEST HAVEN, CT

CT Spills **S101802516**
N/A

SPILL:

Case Number:	4338	OCSRD Inspector:	922
Year of Database:	1991	Town of Spill:	WEST HAVEN
Report Date:	10/23/91 10:12	Reported By:	JOHNSON & TURNER
Work Telephone:	Not reported	Home Telephone:	Not reported
Representing:	495 1ST AVE 6516		
Telephone Pole#:	Not reported		
Incident Type:	PETROLEUM		
Substance:	#2 FUEL OIL		
Qty (Gallon):	Not reported	Qty (Yard):	Not reported
Qty (Pound):	Not reported	Qty (Drum):	Not reported
Qty (Feet):	Not reported	Concentration:	Not reported
CERCLA:	Not reported		
SARA 304 Rel:	Not reported	SARA Haz Sub:	Not reported
Cross Property:	Not reported	Prot Actions:	Not reported
Action Desc:	Not reported		
Qty Reported:	Not reported	Total (Pound):	Not reported
Spill Date:	10/13/91	Spill Time:	Not reported
On Going:	Yes	Continuous Spill:	Not reported
Release Status:	Terminated, Unknown, No Decision		

(Continued) **S101802516**

Misc Info:	NO SPILL		
Water Body:	Not reported		
Other Media:	Not reported		
Release Area:	Groundwater, Ground Surface		
Total (Water):	Not reported	Recovd (Water):	Not reported
Recovd (Total)::	Not reported	Dun & Bradst#:	Not reported
Polluter:	JOHNSON & TURNER 495 1ST AVE WEST HAVEN, CT 6516		
Polluter Phone:	Not reported		
Financial Responsibility:	Not reported		
Unknown Responsibility:	Yes		
Unknown Polluter:	Not reported		
Cleanup Contractor:	Not reported		
Contractor Name:	Not reported		
Did DEP Hire Contractor:	Not reported		
Date Contractor Hired:	Not reported		
When Contractor Requested:	Not reported		
When Contractor Arrived:	Not reported		
Who Took Spill:	YORKE		
Badge # of Who Recieved Spill:	921		
Who Assigned Spill:	ACETO		
Badge # of Who Assigned Spill:	922		
Date Assigned:	Not reported		
Spill Status:	Closed		
Facility Status:	Not reported		
Emergency Measure:			
Cleanup Action:	NO SPILL		
UST Unit:	Not reported		
Agency Notified:	Not reported		
Other Agency:	Not reported	Notify Other:	Not reported
State Agency:	Not reported	Notify Date:	Not reported
Disch Class:	Private		
Other Class:	Not reported		
Cause:	Dumping		
Other Cause:	Not reported		
Actions:	None		
Other Actions:	Not reported		
Notify Status:	Not reported	Case 1136:	Not reported
Case #1:	Not reported	Case #2:	Not reported
Federal 311K:	Not reported	Cost Recovery:	Not reported
Property Owner:	Not reported		
Property Other:	Not reported		
Property Name:	Not reported		
Property Addr:	Not reported		
Polluter:	Not reported		
Owner:	Not reported		
Operator:	Not reported		
Vehicle:	Not reported		
Truck Reg:	Not reported	Trail Reg:	Not reported
Updated:	Yes	Update Date:	11/04/91
Lat/Long:	Not reported		
Add Info:	NO PROBLEM FOUND		
Discharger:	Not reported	Telephone:	Not reported
Responsible Party	Not reported		
RP Address:	Not reported		
Corrective Action:	Not reported		

(Continued) **S101802516**

Agency Notified: Not reported
Cause of Incident: Vandalism
Media: Not reported
Release Class: Not reported
Release Type: Not reported
Waterbody: Not reported

Q71 SSW 1/4-1/2 2377 Higher | **SAYBOLT INC**
77 WATER ST
WEST HAVEN, CT 06516 | **FINDS** **1000164178**
RCRIS-LQG **CTD982711822**

RCRIS:

Owner: SAYBOLT INC
(203) 555-1212

Contact: FRED ASKARI
(203) 469-8200

Record Date: 05/22/1989

Classification: Large Quantity Generator

Used Oil Recyc: No

Violation Status: Violations exist

Regulation Violated: Not reported
Area of Violation: Generator-Land Ban Requirements
Date Violation Determined: 10/26/1994
Priority of Violation: Low
Schedule Date to Achieve Compliance: 02/04/1995
Actual Date Achieved Compliance: 02/06/1995

Enforcement Action: Written Informal
Enforcement Action Date: 01/05/1995
Proposed Monetary Penalty: Not reported
Final Monetary Penalty: Not reported

Regulation Violated: Not reported
Area of Violation: Generator-All Requirements
Date Violation Determined: 10/26/1994
Priority of Violation: Low
Schedule Date to Achieve Compliance: 02/04/1995
Actual Date Achieved Compliance: 02/06/1995

Enforcement Action: Written Informal
Enforcement Action Date: 01/05/1995
Proposed Monetary Penalty: Not reported
Final Monetary Penalty: Not reported

Regulation Violated: Not reported
Area of Violation: Generator-All Requirements
Date Violation Determined: 10/26/1994
Priority of Violation: Low
Schedule Date to Achieve Compliance: 02/04/1995
Actual Date Achieved Compliance: 02/06/1995

Enforcement Action: Written Informal
Enforcement Action Date: 01/05/1995
Proposed Monetary Penalty: Not reported
Final Monetary Penalty: Not reported

Map ID / Direction / Distance / Distance (ft.) / Elevation	Site	Database(s)	EDR ID Number / EPA ID Number
Q72 SSW 1/4-1/2 2397 Higher	**FMR GRINDING WHEEL CORPORATION 70 WATER STREET WEST HAVEN, CT 06516**	**UST**	**U002025054 N/A**

UST:

Facility Id:	7831
Tank ID:	3
Alt. Facility ID:	156-7831
Alt. Tank ID:	B1
Tank Status:	Permanently Out of Use
Capacity:	2000
Substance:	Heating Oil
Closure Status:	Closed in Place
Date Installed:	01/01/1950
Date Last Used:	07/01/1989
Tank Material:	Asphalt Coated or Bare Steel
2ndary Material:	None
Pipe Material:	Galvanized Steel
2ndary Material:	None
Spill Installed:	False
Overfill Installed:	False
Owner:	WILLIAM NOLAN 55 RUSSO DRIVE Guilford, CT 06437
Lat/Long:	41° 16′ 41″ / 72° 56′ 23″

Facility Id:	7831
Tank ID:	1
Alt. Facility ID:	156-7831
Alt. Tank ID:	A1
Tank Status:	Permanently Out of Use
Capacity:	5000
Substance:	Heating Oil
Closure Status:	Removed
Date Installed:	05/01/1964
Date Last Used:	07/01/1989
Tank Material:	Asphalt Coated or Bare Steel
2ndary Material:	None
Pipe Material:	Galvanized Steel
2ndary Material:	None
Spill Installed:	False
Overfill Installed:	False
Owner:	WILLIAM NOLAN 55 RUSSO DRIVE Guilford, CT 06437
Lat/Long:	41° 16′ 41″ / 72° 56′ 23″

FMR GRINDING WHEEL CORPORATION (Continued) **U002025054**

Facility Id: 7831
Tank ID: 2
Alt. Facility ID: 156-7831
Alt. Tank ID: A1R1
Tank Status: Currently In Use
Capacity: 5000
Substance: Heating Oil
Closure Status: Not reported
Date Installed: 07/01/1989
Date Last Used: Not reported
Tank Material: Cathodically Protected Steel
2ndary Material: None
Pipe Material: Galvanized Steel
2ndary Material: None
Spill Installed: False
Overfill Installed: False
Owner: WILLIAM NOLAN
55 RUSSO DRIVE
Guilford, CT 06437
Lat/Long: 41° 16′ 41″ / 72° 56′ 23″

Q73
SSW
1/4-1/2
2397
Higher

F M R GRINDING WHEEL CORP
70 WATER ST
WEST HAVEN, CT 06516

RCRIS-SQG **1000129135**
FINDS **CTD058867847**

RCRIS:
Owner: FMR GRINDING WHEEL CORP
(203) 555-1212
Contact: WILLIAM-F NOLAN
(203) 933-2501
Record Date: 08/18/1980
Classification: Small Quantity Generator, Hazardous Waste Transporter
Used Oil Recyc: No
Violation Status: No violations found

74
NNE
1/4-1/2
2415
Higher

121 FIRST ST
HAMDEN, CT

CT Spills **S104092947**
N/A

SPILL:
Case Number: 4659
Year of Database: 1994
Report Date: 08/12/94
Work Telephone: Not reported
Representing: KASDEN ELMCO
212 ELM ST
6473
Telephone Pole#: Not reported
Incident Type: PETROLEUM
Substance: #2 FUEL OIL

OCSRD Inspector: NR
Town of Spill: HAMDEN
Reported By: REYNOLDS
Home Telephone: Not reported

(Continued) **S104092947**

Qty (Gallon):	4	Qty (Yard):	Not reported
Qty (Pound):	Not reported	Qty (Drum):	Not reported
Qty (Feet):	Not reported	Concentration:	Not reported
CERCLA:	Not reported		
SARA 304 Rel:	Not reported	SARA Haz Sub:	Not reported
Cross Property:	Not reported	Prot Actions:	Not reported
Action Desc:	Not reported		
Qty Reported:	Not reported	Total (Pound):	Not reported
Spill Date:	08/12/94	Spill Time:	153000
On Going:	Not reported	Continuous Spill:	Not reported
Release Status:	Terminated, Contained		
Misc Info:	Not reported		
Water Body:	Not reported		
Other Media:	Not reported		
Release Area:	Groundwater, Ground Surface		
Total (Water):	Not reported	Recovd (Water):	Not reported
Recovd (Total)::	4	Dun & Bradst#:	Not reported
Polluter:	KASDEN ELMCO 212 ELM ST NORTH HAVEN, CT 6473		
Polluter Phone:	Not reported		

Financial Responsibility:	Polluter accepts financial reponsibility
Unknown Responsibility:	Not reported
Unknown Polluter:	Not reported
Cleanup Contractor:	Not reported
Contractor Name:	Not reported
Did DEP Hire Contractor:	Not reported
Date Contractor Hired:	Not reported
When Contractor Requested:	Not reported
When Contractor Arrived:	Not reported
Who Took Spill:	Not reported
Badge # of Who Recieved Spill:	210
Who Assigned Spill:	NR
Badge # of Who Assigned Spill:	Not reported
Date Assigned:	Not reported
Spill Status:	Closed
Facility Status:	Not reported
Emergency Measure:	
Cleanup Action:	CONTAINED/REMOVED
UST Unit:	Not reported

Agency Notified:	Not reported		
Other Agency:	Not reported	Notify Other:	Not reported
State Agency:	Not reported	Notify Date:	Not reported
Disch Class:	Commercial		
Other Class:	Not reported		
Cause:	Overfill		
Other Cause:	Not reported		
Actions:	Contained/Removed		
Other Actions:	Not reported		
Notify Status:	Not reported	Case 1136:	Not reported
Case #1:	Not reported	Case #2:	Not reported
Federal 311K:	Not reported	Cost Recovery:	Not reported
Property Owner:	Not reported		
Property Other:	Not reported		
Property Name:	Not reported		
Property Addr:	Not reported		
Polluter:	Not reported		

(Continued) **S104092947**

Owner:	Not reported		
Operator:	Not reported		
Vehicle:	Not reported		
Truck Reg:	Not reported	Trail Reg:	Not reported
Updated:	Not reported	Update Date:	Not reported
Lat/Long:	Not reported		
Add Info:	Not reported		
Discharger:	Not reported	Telephone:	Not reported
Responsible Party	Not reported		
RP Address:	Not reported		
Corrective Action:	Not reported		
Agency Notified:	Not reported		
Cause of Incident:	Vandalism		
Media:	Not reported		
Release Class:	Not reported		
Release Type:	Not reported		
Waterbody:	Not reported		

P75 **CT Spills** **S104182266**
East **7 SEA ST** **N/A**
1/4-1/2 **NEW HAVEN, CT**
2417
Higher

SPILL:

Case Number:	9900256	OCSRD Inspector:	Not reported
Year of Database:	1998	Town of Spill:	Not reported
Report Date:	1/11/99 0:00:00	Reported By:	CHARLIE BRIGGS
Work Telephone:	(203)605-8531 - (203)466-5270	Home Telephone:	(203)605-8531 - (203)466-5270
Representing:	CITY POINT SEWAGE TREATMENT		
Telephone Pole#:	Not reported		
Incident Type:	Not reported		
Substance:	Not reported		
Qty (Gallon):	250000	Qty (Yard):	0
Qty (Pound):	Not reported	Qty (Drum):	0
Qty (Feet):	Not reported	Concentration:	0
CERCLA:	Not reported		
SARA 304 Rel:	Not reported	SARA Haz Sub:	Not reported
Cross Property:	Not reported	Prot Actions:	Not reported
Action Desc:	Not reported		
Qty Reported:	Not reported	Total (Pound):	Not reported
Spill Date:	Not reported	Spill Time:	Not reported
On Going:	Not reported	Continuous Spill:	Not reported
Release Status:	Terminated		
Misc Info:	Not reported		
Water Body:	LIS		
Other Media:	Not reported		
Release Area:	Not reported		
Total (Water):	0	Recovd (Water):	Not reported
Recovd (Total)::	0	Dun & Bradst#:	Not reported
Polluter:	Not reported		
Polluter Phone:	Not reported		
Financial Responsibility:	Not reported		
Unknown Responsibility:	Not reported		
Unknown Polluter:	Not reported		
Cleanup Contractor:	Not reported		
Contractor Name:	Not reported		
Did DEP Hire Contractor:	Not reported		
Date Contractor Hired:	Not reported		

(Continued) **S104182266**

When Contractor Requested: Not reported
When Contractor Arrived: Not reported
Who Took Spill: 207- GILMORE, PETE
Badge # of Who Recieved Spill: Not reported
Who Assigned Spill: 0- **NO RESPONSE
Badge # of Who Assigned Spill: Not reported
Date Assigned: Not reported
Spill Status: Not reported
Facility Status: closed
Emergency Measure:
Cleanup Action: Not reported
UST Unit: Not reported
Agency Notified: Not reported
Other Agency: Not reported
Notify Other: Not reported
State Agency: Not reported
Notify Date: Not reported
Disch Class: Not reported
Other Class: Not reported
Cause: Not reported
Other Cause: Not reported
Actions: Not reported
Other Actions: Not reported
Notify Status: Not reported
Case 1136: Not reported
Case #1: Not reported
Case #2: Not reported
Federal 311K: Not reported
Cost Recovery: Not reported
Property Owner: Not reported
Property Other: Not reported
Property Name: Not reported
Property Addr: Not reported
Polluter: Not reported
Owner: Not reported
Operator: Not reported
Vehicle: Not reported
Truck Reg: Not reported
Trail Reg: Not reported
Updated: Not reported
Update Date: Not reported
Lat/Long: Not reported
Add Info: Not reported
Discharger: Not reported
Telephone: Not reported
Responsible Party Not reported
RP Address: CT
Corrective Action: NONE
Agency Notified: DEP Dispatch
Cause of Incident: Vandalism
Media: Not reported
Release Class: Not reported
Release Type: Not reported
Waterbody: Not reported

R76
SW
1/4-1/2
2450
Higher

449 FIRST AVENUE, WEST SHORE MARINE
WEST HAVEN, CT

CT Spills **S103159164**
N/A

SPILL:
Case Number: 9701858
OCSRD Inspector: Not reported
Year of Database: 1997
Town of Spill: Not reported
Report Date: 4/17/97
Reported By: wayne hamilton
Work Telephone: Not reported
Home Telephone: Not reported
Representing: Self

(Continued) **S103159164**

Telephone Pole#:	Not reported		
Incident Type:	Not reported		
Substance:	waste oil		
Qty (Gallon):	5	Qty (Yard):	0
Qty (Pound):	0	Qty (Drum):	0
Qty (Feet):	0	Concentration:	Not reported
CERCLA:	Not reported		
SARA 304 Rel:	Not reported	SARA Haz Sub:	Not reported
Cross Property:	Not reported	Prot Actions:	Not reported
Action Desc:	Not reported		
Qty Reported:	Not reported	Total (Pound):	Not reported
Spill Date:	4/17/97	Spill Time:	12:30:0000
On Going:	Not reported	Continuous Spill:	Not reported
Release Status:	Not reported		
Misc Info:	Not reported		
Water Body:	Not reported		
Other Media:	Not reported		
Release Area:	Not reported		
Total (Water):	0	Recovd (Water):	0
Recovd (Total)::	Not reported	Dun & Bradst#:	Not reported
Polluter:	Not reported		
Polluter Phone:	Not reported		

Financial Responsibility:	Not reported
Unknown Responsibility:	Not reported
Unknown Polluter:	Not reported
Cleanup Contractor:	Not reported
Contractor Name:	Not reported
Did DEP Hire Contractor:	Not reported
Date Contractor Hired:	Not reported
When Contractor Requested:	Not reported
When Contractor Arrived:	Not reported
Who Took Spill:	916- STAVOLA, ROSANNE
Badge # of Who Recieved Spill:	Not reported
Who Assigned Spill:	922- ACETO, JOHN
Badge # of Who Assigned Spill:	Not reported
Date Assigned:	Not reported
Spill Status:	Not reported
Facility Status:	Closed
Emergency Measure:	spilling waste oil on the ground in the area of waste oil AST
Cleanup Action:	Not reported
UST Unit:	Not reported

Agency Notified:	Not reported		
Other Agency:	Not reported	Notify Other:	Not reported
State Agency:	Not reported	Notify Date:	Not reported
Disch Class:	Not reported		
Other Class:	Not reported		
Cause:	Not reported		
Other Cause:	Not reported		
Actions:	Not reported		
Other Actions:	Not reported		
Notify Status:	Not reported	Case 1136:	Not reported
Case #1:	Not reported	Case #2:	Not reported
Federal 311K:	Not reported	Cost Recovery:	Not reported
Property Owner:	Not reported		
Property Other:	Not reported		
Property Name:	Not reported		
Property Addr:	Not reported		

(Continued) **S103159164**

Polluter:	Not reported		
Owner:	Not reported		
Operator:	Not reported		
Vehicle:	Not reported		
Truck Reg:	Not reported	Trail Reg:	Not reported
Updated:	Not reported	Update Date:	Not reported
Lat/Long:	Not reported		
Add Info:	Not reported		
Discharger:	west shore marine	Telephone:	Not reported
Responsible Party	NO		
RP Address:	CT		
Corrective Action:	TO BE INVESTIGATED		
Agency Notified:	BUREAU OF WASTE MANAGEMENT - OIL AND CHEMICAL SPILL RESPONSE		
Cause of Incident:	Dumping		
Media:	Ground Surface		
Release Class:	Commercial		
Release Type:	Petroleum		
Waterbody:	Not reported		

R77 **EXXON SERVICE STATION #3-5843** **UST** **U002024979**
SW **72 ELM STREET** **N/A**
1/4-1/2 **WEST HAVEN, CT 06516**
2451
Higher

UST:

Facility Id:	7747
Tank ID:	1
Alt. Facility ID:	156-7747
Alt. Tank ID:	A1
Tank Status:	Permanently Out of Use
Capacity:	6000
Substance:	Gasoline
Closure Status:	Removed
Date Installed:	01/01/1983
Date Last Used:	03/01/1992
Tank Material:	Fiberglass Reinforced Plastic
2ndary Material:	None
Pipe Material:	Fiberglass Reinforced Plastic
2ndary Material:	None
Spill Installed:	False
Overfill Installed:	True
Owner:	EXXON COMPANY, U.S.A. 4550 DACOMA 8TH FLOOR Houston, TX 77092
Lat/Long:	41° 16′ 44″ / 72° 56′ 34″

EXXON SERVICE STATION #3-5843 (Continued) **U002024979**

Facility Id:	7747
Tank ID:	3
Alt. Facility ID:	156-7747
Alt. Tank ID:	C3
Tank Status:	Permanently Out of Use
Capacity:	6000
Substance:	Gasoline
Closure Status:	Removed
Date Installed:	01/01/1983
Date Last Used:	03/01/1992
Tank Material:	Fiberglass Reinforced Plastic
2ndary Material:	None
Pipe Material:	Fiberglass Reinforced Plastic
2ndary Material:	None
Spill Installed:	False
Overfill Installed:	True
Owner:	EXXON COMPANY, U.S.A. 4550 DACOMA 8TH FLOOR Houston, TX 77092
Lat/Long:	41° 16′ 44″ / 72° 56′ 34″

Facility Id:	7747
Tank ID:	4
Alt. Facility ID:	156-7747
Alt. Tank ID:	D4
Tank Status:	Permanently Out of Use
Capacity:	1000
Substance:	Used Oil
Closure Status:	Removed
Date Installed:	01/01/1983
Date Last Used:	03/01/1992
Tank Material:	Fiberglass Reinforced Plastic
2ndary Material:	None
Pipe Material:	Fiberglass Reinforced Plastic
2ndary Material:	None
Spill Installed:	False
Overfill Installed:	False
Owner:	EXXON COMPANY, U.S.A. 4550 DACOMA 8TH FLOOR Houston, TX 77092
Lat/Long:	41° 16′ 44″ / 72° 56′ 34″

EXXON SERVICE STATION #3-5843 (Continued) **U002024979**

Facility Id:	7747
Tank ID:	5
Alt. Facility ID:	156-7747
Alt. Tank ID:	E5
Tank Status:	Permanently Out of Use
Capacity:	1000
Substance:	Gasoline
Closure Status:	Removed
Date Installed:	01/01/1983
Date Last Used:	03/01/1992
Tank Material:	Fiberglass Reinforced Plastic
2ndary Material:	None
Pipe Material:	Fiberglass Reinforced Plastic
2ndary Material:	None
Spill Installed:	False
Overfill Installed:	False
Owner:	EXXON COMPANY, U.S.A. 4550 DACOMA 8TH FLOOR Houston, TX 77092
Lat/Long:	41° 16′ 44″ / 72° 56′ 34″

Facility Id:	7747
Tank ID:	2
Alt. Facility ID:	156-7747
Alt. Tank ID:	B2
Tank Status:	Permanently Out of Use
Capacity:	8000
Substance:	Gasoline
Closure Status:	Removed
Date Installed:	01/01/1983
Date Last Used:	03/01/1992
Tank Material:	Fiberglass Reinforced Plastic
2ndary Material:	None
Pipe Material:	Fiberglass Reinforced Plastic
2ndary Material:	None
Spill Installed:	False
Overfill Installed:	True
Owner:	EXXON COMPANY, U.S.A. 4550 DACOMA 8TH FLOOR Houston, TX 77092
Lat/Long:	41° 16′ 44″ / 72° 56′ 34″

R78 **EXXON CO USA 35843** **RCRIS-SQG** **1000494655**
SW **72 ELM ST** **FINDS** **CTD983877440**
1/4-1/2 **WEST HAVEN, CT 06516**
2451
Higher

EXXON CO USA 35843 (Continued) **1000494655**

RCRIS:
Owner: EXXON CO USA
(203) 555-1212
Contact: ALDA-S POOL
(713) 656-7709
Record Date: 01/31/1991
Classification: Small Quantity Generator
Used Oil Recyc: No
Violation Status: No violations found

R79 SW 1/4-1/2 2462 Higher | **EXXON # 3-5843 72 ELM STREET WEST HAVEN, CT** | **SDADB** | **S104255392 N/A**

Site Discovery and Assesment:

Facility ID:	2187
WPC Number :	Not reported
Former Names of the Site :	RITE AID PHARMACY
Lat/Long :	Not reported
Lat/Long Determined By :	Not reported
Waste Type 1 :	Hydrocarbons and/ or Fuel Oil
Waste Type 2 :	Not reported
Waste Type 3 :	Not reported
Disposal 1 :	Underground Storage Tank
Disposal 2 :	Not reported
Disposal 3 :	Not reported
Sample Data Available :	False
Ground Water Quality Classification :	Not reported
Surface Water Quality Classification :	Not reported
Staff that submitted SISS :	HILL, P.
Program of Staff submitting SISS :	USP
Date SISS Submitted :	6/30/98
Information Source for Discovery :	DEP Water Bureau - Remediation Section
Site Discoverery Date :	02/22/1995
Site Assigned Date :	06/30/1998
Staff Assigned :	HILL, P.
Investigation Complete Date :	08/31/1998
Investigation Outcome :	DEP Waste Bureau Urban Sites Remedial Action Program
Date Added to Inventory :	Not reported
Added to Superfund Priority List :	False
Date Added to SPL :	Not reported
Other DEP Programs:	Not reported
Property Transfer Program Filed :	Not reported
Transfer Filed Date :	Not reported
Site on EPA's CERCLIS :	False
Site On NPL :	False
Date Draft Submitted to EPA :	Not reported
Date Review Completed :	Not reported
Date Assessment Listed Final in CERCLIS :	Not reported
EPA Further Action :	False
Site Inspection Staff :	Not reported
SI Draft Submitted to EPA :	Not reported
SI Draft Review Completed :	Not reported

EXXON # 3-5843 (Continued) **S104255392**

SI Listed Final in CERCLIS :	Not reported
EPA Further Action :	False
Site Inspection Prioritization Staff :	Not reported
SIP Draft Review Staff :	Not reported
Date of Draft SIP :	Not reported
SIP Listed Final in CERCLIS :	Not reported
Further Action By EPA :	False
Remedial Investigation Complete :	Not reported
Opration/Maintenance Start :	Not reported
Prog of Staff to Investigate/Respond:	USP
Assessed:	False
On EPA's NPL;	False
PTP Staff Assigned:	Not reported
Remediation Prog:	SRP
Date Remediation Started;	Not reported
Assigned:	Not reported
Phase:	Not reported
DEP Order Issued:	False
Remedial Design Complete :	Not reported
Remedial Action Complete :	Not reported
GW Monitoring Ongoing:	False
Rem complete - DEP Appr/LEP verifd:	Not reported
Comments:	

---

80 North 1/4-1/2 2472 Higher

Y.A.P., INC.
215 LAMBERTON STREET
NEW HAVEN, CT

SDADB PROPERTY **S104188288 N/A**

CT Property:
Form: I
Date Recieved: 09/18/95

Site Discovery and Assesment:

Facility ID:	4677
WPC Number :	Not reported
Former Names of the Site :	Not reported
Lat/Long :	Not reported
Lat/Long Determined By :	Not reported
Waste Type 1 :	Not reported
Waste Type 2 :	Not reported
Waste Type 3 :	Not reported
Disposal 1 :	Not reported
Disposal 2 :	Not reported
Disposal 3 :	Not reported
Sample Data Available :	False
Ground Water Quality Classification :	Not reported
Surface Water Quality Classification :	Not reported
Staff that submitted SISS :	Not reported
Program of Staff submitting SISS :	Not reported
Date SISS Submitted :	Not reported
Information Source for Discovery :	DEP Water Bureau-Property Transfer Prog
Site Discoverery Date :	09/18/1995
Site Assigned Date :	Not reported
Staff Assigned :	Not reported
Investigation Complete Date :	09/18/1995
Investigation Outcome :	DEP Water Bureau-Property Transfer Prog
Date Added to Inventory :	Not reported

Y.A.P., INC. (Continued) **S104188288**

Added to Superfund Priority List :	False
Date Added to SPL :	Not reported
Other DEP Programs:	Not reported
Property Transfer Program Filed :	I
Transfer Filed Date :	09/18/1995
Site on EPA's CERCLIS :	False
Site On NPL :	False
Date Draft Submitted to EPA :	Not reported
Date Review Completed :	Not reported
Date Assessment Listed Final in CERCLIS :	Not reported
EPA Further Action :	False
Site Inspection Staff :	Not reported
SI Draft Submitted to EPA :	Not reported
SI Draft Review Completed :	Not reported
SI Listed Final in CERCLIS :	Not reported
EPA Further Action :	False
Site Inspection Prioritization Staff :	Not reported
SIP Draft Review Staff :	Not reported
Date of Draft SIP :	Not reported
SIP Listed Final in CERCLIS :	Not reported
Further Action By EPA :	False
Remedial Investigation Complete :	Not reported
Opration/Maintenance Start :	Not reported
Prog of Staff to Investigate/Respond:	PTP
Assessed:	False
On EPA's NPL;	False
PTP Staff Assigned:	Not reported
Remediation Prog:	Not reported
Date Remediation Started;	Not reported
Assigned:	Not reported
Phase:	Not reported
DEP Order Issued:	False
Remedial Design Complete :	Not reported
Remedial Action Complete :	Not reported
GW Monitoring Ongoing:	False
Rem complete - DEP Appr/LEP verifd:	Not reported
Comments:	

S81 **THE BILCO COMPANY** **UST** **U002025839**
SSW **37 WATER STREET** **N/A**
1/4-1/2 **WEST HAVEN, CT 06516**
2539
Higher

THE BILCO COMPANY (Continued) **U002025839**

UST:

Facility Id:	9737
Tank ID:	1
Alt. Facility ID:	156-9737
Alt. Tank ID:	A1
Tank Status:	Currently In Use
Capacity:	5000
Substance:	Heating Oil
Closure Status:	Not reported
Date Installed:	10/01/1988
Date Last Used:	Not reported
Tank Material:	Cathodically Protected Steel
2ndary Material:	None
Pipe Material:	Other
2ndary Material:	None
Spill Installed:	False
Overfill Installed:	False
Owner:	BILCO COMPANY 37 WATER ST. West Haven, CT 06516
Lat/Long:	4° 4′ 11″ / 7° 14′ 51″

S82
SSW
1/4-1/2
2539
Higher

BILCO CO THE
37 WATER ST
WEST HAVEN, CT 06516

RCRIS-SQG **1000175349**
FINDS **CTD001169937**

RCRIS:

Owner:	THE BILCO COMPANY (203) 555-1212
Contact:	ROBERT LYONS (203) 934-6363
Record Date:	08/18/1980
Classification:	Small Quantity Generator
Used Oil Recyc:	No
Violation Status:	No violations found

FINDS:
Other Pertinent Environmental Activity Identified at Site:
AIRS Facility System (AIRS/AFS)

T83
West
1/4-1/2
2579
Higher

RHINO TUBE INC
14 WOOD ST
WEST HAVEN, CT 06516

RCRIS-SQG **1001404458**
FINDS **CTR000005728**

RHINO TUBE INC (Continued) **1001404458**

RCRIS:
Owner: BRIAN GOLDWITZ
(203) 931-4747
Contact: MARC ABELLI
(203) 931-4747
Record Date: 11/19/1998
Classification: Small Quantity Generator
Used Oil Recyc: No
Violation Status: No violations found

S84 SSW 1/4-1/2 2602 Higher

FISHER SCIENTIFIC CO
30 WATER ST
WEST HAVEN, CT 06516

RCRIS-SQG FINDS SDADB PROPERTY

1000176376 CTD001161686

RCRIS:
Owner: BORGERSON NEWTON H JR
(203) 555-1212
Contact: DANIEL KOCHMAN
(203) 934-5271
Record Date: 07/22/1980
Classification: Conditionally Exempt Small Quantity Generator, Hazardous Waste Transporter
Used Oil Recyc: No
Violation Status: No violations found

CT Property:
Form: I
Date Recieved: 01/07/92

Form: I
Date Recieved: 05/10/94

Form: I
Date Recieved: 01/18/90

Site Discovery and Assesment:

Facility ID:	5357
WPC Number :	Not reported
Former Names of the Site :	Not reported
Lat/Long :	Not reported
Lat/Long Determined By :	Not reported
Waste Type 1 :	Not reported
Waste Type 2 :	Not reported
Waste Type 3 :	Not reported
Disposal 1 :	Not reported
Disposal 2 :	Not reported
Disposal 3 :	Not reported
Sample Data Available :	False
Ground Water Quality Classification :	Not reported
Surface Water Quality Classification :	Not reported
Staff that submitted SISS :	Not reported

FISHER SCIENTIFIC CO (Continued) **1000176376**

Program of Staff submitting SISS :	Not reported
Date SISS Submitted :	Not reported
Information Source for Discovery :	DEP Water Bureau-Property Transfer Prog
Site Discoverery Date :	01/18/1990
Site Assigned Date :	Not reported
Staff Assigned :	Not reported
Investigation Complete Date :	01/18/1990
Investigation Outcome :	DEP Water Bureau-Property Transfer Prog
Date Added to Inventory :	Not reported
Added to Superfund Priority List :	False
Date Added to SPL :	Not reported
Other DEP Programs:	Not reported
Property Transfer Program Filed :	I
Transfer Filed Date :	05/10/1994
Site on EPA's CERCLIS :	False
Site On NPL :	False
Date Draft Submitted to EPA :	Not reported
Date Review Completed :	Not reported
Date Assessment Listed Final in CERCLIS :	Not reported
EPA Further Action :	False
Site Inspection Staff :	Not reported
SI Draft Submitted to EPA :	Not reported
SI Draft Review Completed :	Not reported
SI Listed Final in CERCLIS :	Not reported
EPA Further Action :	False
Site Inspection Prioritization Staff :	Not reported
SIP Draft Review Staff :	Not reported
Date of Draft SIP :	Not reported
SIP Listed Final in CERCLIS :	Not reported
Further Action By EPA :	False
Remedial Investigation Complete :	Not reported
Opration/Maintenance Start :	Not reported
Prog of Staff to Investigate/Respond:	PTP
Assessed:	False
On EPA's NPL;	False
PTP Staff Assigned:	Not reported
Remediation Prog:	Not reported
Date Remediation Started;	Not reported
Assigned:	Not reported
Phase:	Not reported
DEP Order Issued:	False
Remedial Design Complete :	Not reported
Remedial Action Complete :	Not reported
GW Monitoring Ongoing:	False
Rem complete - DEP Appr/LEP verifd:	Not reported
Comments:	

S85 **C.F.D., NEW ENGLAND** **UST** **U002175627**
SSW **30 WATER STREET** **N/A**
1/4-1/2 **WEST HAVEN, CT 06516**
2602
Higher

C.F.D., NEW ENGLAND (Continued) **U002175627**

UST:

Facility Id:	7746
Tank ID:	1
Alt. Facility ID:	156-7746
Alt. Tank ID:	A1
Tank Status:	Permanently Out of Use
Capacity:	4000
Substance:	Heating Oil
Closure Status:	Removed
Date Installed:	10/01/1979
Date Last Used:	01/01/1992
Tank Material:	Asphalt Coated or Bare Steel
2ndary Material:	None
Pipe Material:	Bare Steel
2ndary Material:	None
Spill Installed:	False
Overfill Installed:	False
Owner:	FISCHER SCIENTIFIC COMPANY 711 FORBES AVE. Pittsburgh, PA 15219
Lat/Long:	41° 16′ 37″ / 72° 56′ 19″

T86 **COVER-IT** **UST** **U002024954**
West **17 WOOD STREET** **N/A**
1/4-1/2 **WEST HAVEN, CT 06516**
2617
Higher

UST:

Facility Id:	7722
Tank ID:	5
Alt. Facility ID:	156-7722
Alt. Tank ID:	A
Tank Status:	Permanently Out of Use
Capacity:	2000
Substance:	Heating Oil
Closure Status:	Tank closed in place
Date Installed:	06/01/1948
Date Last Used:	01/01/1996
Tank Material:	Asphalt Coated or Bare Steel
2ndary Material:	None
Pipe Material:	Bare Steel
2ndary Material:	None
Spill Installed:	False
Overfill Installed:	False
Owner:	BRIAN GOLDWITZ 17 WOOD STREET West Haven, CT 06516
Lat/Long:	41° 16′ 57″ / 72° 56′ 43″

COVER-IT (Continued) **U002024954**

Facility Id:	7722
Tank ID:	1
Alt. Facility ID:	156-7722
Alt. Tank ID:	A1
Tank Status:	Permanently Out of Use
Capacity:	4000
Substance:	Diesel
Closure Status:	Closed in Place
Date Installed:	08/01/1974
Date Last Used:	12/01/1987
Tank Material:	Asphalt Coated or Bare Steel
2ndary Material:	None
Pipe Material:	Galvanized Steel
2ndary Material:	None
Spill Installed:	False
Overfill Installed:	False
Owner:	BRIAN GOLDWITZ 17 WOOD STREET West Haven, CT 06516
Lat/Long:	41° 16′ 57″ / 72° 56′ 43″

Facility Id:	7722
Tank ID:	2
Alt. Facility ID:	156-7722
Alt. Tank ID:	B2
Tank Status:	Permanently Out of Use
Capacity:	5000
Substance:	Heating Oil
Closure Status:	Closed in Place
Date Installed:	08/01/1974
Date Last Used:	12/01/1987
Tank Material:	Asphalt Coated or Bare Steel
2ndary Material:	None
Pipe Material:	Galvanized Steel
2ndary Material:	None
Spill Installed:	False
Overfill Installed:	False
Owner:	BRIAN GOLDWITZ 17 WOOD STREET West Haven, CT 06516
Lat/Long:	41° 16′ 57″ / 72° 56′ 43″

COVER-IT (Continued) **U002024954**

Facility Id:	7722
Tank ID:	4
Alt. Facility ID:	156-7722
Alt. Tank ID:	C4
Tank Status:	Currently In Use
Capacity:	2000
Substance:	Diesel
Closure Status:	Not reported
Date Installed:	08/01/1971
Date Last Used:	Not reported
Tank Material:	Asphalt Coated or Bare Steel
2ndary Material:	None
Pipe Material:	Galvanized Steel
2ndary Material:	None
Spill Installed:	False
Overfill Installed:	False
Owner:	BRIAN GOLDWITZ 17 WOOD STREET West Haven, CT 06516
Lat/Long:	41° 16′ 57″ / 72° 56′ 43″

Facility Id:	7722
Tank ID:	6
Alt. Facility ID:	156-7722
Alt. Tank ID:	B
Tank Status:	Permanently Out of Use
Capacity:	2000
Substance:	Heating Oil
Closure Status:	Tank closed in place
Date Installed:	06/01/1948
Date Last Used:	01/01/1996
Tank Material:	Asphalt Coated or Bare Steel
2ndary Material:	None
Pipe Material:	Bare Steel
2ndary Material:	None
Spill Installed:	False
Overfill Installed:	False
Owner:	BRIAN GOLDWITZ 17 WOOD STREET West Haven, CT 06516
Lat/Long:	41° 16′ 57″ / 72° 56′ 43″

COVER-IT (Continued) **U002024954**

Facility Id:	7722
Tank ID:	7
Alt. Facility ID:	156-7722
Alt. Tank ID:	C
Tank Status:	Currently In Use
Capacity:	425
Substance:	Heating Oil
Closure Status:	Not reported
Date Installed:	08/01/1968
Date Last Used:	Not reported
Tank Material:	Asphalt Coated or Bare Steel
2ndary Material:	None
Pipe Material:	Bare Steel
2ndary Material:	None
Spill Installed:	False
Overfill Installed:	False
Owner:	BRIAN GOLDWITZ 17 WOOD STREET West Haven, CT 06516
Lat/Long:	41° 16′ 57″ / 72° 56′ 43″

Facility Id:	7722
Tank ID:	8
Alt. Facility ID:	156-7722
Alt. Tank ID:	D
Tank Status:	Currently In Use
Capacity:	1000
Substance:	Heating Oil
Closure Status:	Not reported
Date Installed:	04/01/1956
Date Last Used:	Not reported
Tank Material:	Asphalt Coated or Bare Steel
2ndary Material:	None
Pipe Material:	Bare Steel
2ndary Material:	None
Spill Installed:	False
Overfill Installed:	False
Owner:	BRIAN GOLDWITZ 17 WOOD STREET West Haven, CT 06516
Lat/Long:	41° 16′ 57″ / 72° 56′ 43″

COVER-IT (Continued) **U002024954**

Facility Id:	7722
Tank ID:	3
Alt. Facility ID:	156-7722
Alt. Tank ID:	C3
Tank Status:	Currently In Use
Capacity:	4000
Substance:	Diesel
Closure Status:	Not reported
Date Installed:	07/01/1973
Date Last Used:	Not reported
Tank Material:	Asphalt Coated or Bare Steel
2ndary Material:	None
Pipe Material:	Galvanized Steel
2ndary Material:	None
Spill Installed:	False
Overfill Installed:	False
Owner:	BRIAN GOLDWITZ 17 WOOD STREET West Haven, CT 06516
Lat/Long:	41° 16′ 57″ / 72° 56′ 43″

T87
West
1/4-1/2
2617
Higher

COVER IT
17 WOOD ST
WEST HAVEN, CT 06516

RCRIS-SQG **1001404461**
FINDS **CTR000005843**

RCRIS:

Owner:	BRIAN GOLDWITZ (203) 931-4747
Contact:	MARC ABELLI (203) 931-4747
Record Date:	11/19/1998
Classification:	Small Quantity Generator
Used Oil Recyc:	No
Violation Status:	No violations found

T88
West
1/4-1/2
2617
Higher

ATLAS PIPE & TUBING MILL
17 WOOD ST
WEST HAVEN, CT 06516

FINDS **1001201504**
RCRIS-LQG **CTR000004093**

ATLAS PIPE & TUBING MILL (Continued) **1001201504**

RCRIS:

Owner: BRIAN GOLDWITZ
(203) 931-4747

Contact: BRIAN GOLDWITZ
(203) 931-4747

Record Date: 04/07/1997

Classification: Large Quantity Generator

Used Oil Recyc: No

Violation Status: Violations exist

Regulation Violated: Not reported
Area of Violation: Generator-All Requirements
Date Violation Determined: 04/07/1997
Priority of Violation: Low
Schedule Date to Achieve Compliance: Not reported
Actual Date Achieved Compliance: Not reported

Regulation Violated: Not reported
Area of Violation: Generator-All Requirements
Date Violation Determined: 04/07/1997
Priority of Violation: Low
Schedule Date to Achieve Compliance: Not reported
Actual Date Achieved Compliance: 01/20/1999

Regulation Violated: Not reported
Area of Violation: Generator-All Requirements
Date Violation Determined: 04/07/1997
Priority of Violation: Low
Schedule Date to Achieve Compliance: Not reported
Actual Date Achieved Compliance: 01/20/1999

Regulation Violated: Not reported
Area of Violation: Generator-All Requirements
Date Violation Determined: 04/07/1997
Priority of Violation: Low
Schedule Date to Achieve Compliance: Not reported
Actual Date Achieved Compliance: 01/20/1999

Regulation Violated: Not reported
Area of Violation: Generator-All Requirements
Date Violation Determined: 04/07/1997
Priority of Violation: Low
Schedule Date to Achieve Compliance: Not reported
Actual Date Achieved Compliance: 01/20/1999

Regulation Violated: Not reported
Area of Violation: Generator-All Requirements
Date Violation Determined: 04/07/1997
Priority of Violation: Low
Schedule Date to Achieve Compliance: Not reported
Actual Date Achieved Compliance: 01/20/1999

Regulation Violated: Not reported
Area of Violation: Generator-All Requirements
Date Violation Determined: 04/07/1997
Priority of Violation: Low
Schedule Date to Achieve Compliance: Not reported
Actual Date Achieved Compliance: 01/20/1999

ATLAS PIPE & TUBING MILL (Continued) **1001201504**

Regulation Violated:	Not reported
Area of Violation:	Generator-All Requirements
Date Violation Determined:	04/07/1997
Priority of Violation:	Low
Schedule Date to Achieve Compliance:	Not reported
Actual Date Achieved Compliance:	01/20/1999

Regulation Violated:	Not reported
Area of Violation:	Generator-Land Ban Requirements
Date Violation Determined:	04/07/1997
Priority of Violation:	Low
Schedule Date to Achieve Compliance:	Not reported
Actual Date Achieved Compliance:	01/20/1999

Regulation Violated:	Not reported
Area of Violation:	Generator-All Requirements
Date Violation Determined:	04/07/1997
Priority of Violation:	Low
Schedule Date to Achieve Compliance:	Not reported
Actual Date Achieved Compliance:	01/20/1999

Regulation Violated:	Not reported
Area of Violation:	Generator-All Requirements
Date Violation Determined:	01/20/1999
Priority of Violation:	Low
Schedule Date to Achieve Compliance:	Not reported
Actual Date Achieved Compliance:	Not reported

Regulation Violated:	Not reported
Area of Violation:	Generator-All Requirements
Date Violation Determined:	01/20/1999
Priority of Violation:	Low
Schedule Date to Achieve Compliance:	Not reported
Actual Date Achieved Compliance:	Not reported

Regulation Violated:	Not reported
Area of Violation:	Generator-All Requirements
Date Violation Determined:	01/20/1999
Priority of Violation:	Low
Schedule Date to Achieve Compliance:	Not reported
Actual Date Achieved Compliance:	Not reported

Regulation Violated:	Not reported
Area of Violation:	Generator-All Requirements
Date Violation Determined:	01/20/1999
Priority of Violation:	Low
Schedule Date to Achieve Compliance:	Not reported
Actual Date Achieved Compliance:	Not reported

Regulation Violated:	Not reported
Area of Violation:	Generator-All Requirements
Date Violation Determined:	01/20/1999
Priority of Violation:	Low
Schedule Date to Achieve Compliance:	Not reported
Actual Date Achieved Compliance:	Not reported

Regulation Violated:	Not reported
Area of Violation:	Generator-All Requirements
Date Violation Determined:	01/20/1999
Priority of Violation:	Low
Schedule Date to Achieve Compliance:	Not reported

ATLAS PIPE & TUBING MILL (Continued) **1001201504**

Actual Date Achieved Compliance: Not reported

Regulation Violated: Not reported
Area of Violation: Generator-Land Ban Requirements
Date Violation Determined: 01/20/1999
Priority of Violation: Low
Schedule Date to Achieve Compliance: Not reported
Actual Date Achieved Compliance: Not reported

Regulation Violated: Not reported
Area of Violation: Generator-All Requirements
Date Violation Determined: 01/20/1999
Priority of Violation: Low
Schedule Date to Achieve Compliance: Not reported
Actual Date Achieved Compliance: Not reported

Regulation Violated: Not reported
Area of Violation: Generator-All Requirements
Date Violation Determined: 01/20/1999
Priority of Violation: Low
Schedule Date to Achieve Compliance: Not reported
Actual Date Achieved Compliance: Not reported

There are 19 violation record(s) reported at this site:

Evaluation	Area of Violation	Date of Compliance
Compliance Evaluation Inspection (CEI)	Generator-All Requirements	
	Generator-All Requirements	
	Generator-All Requirements	
	Generator-All Requirements	
	Generator-All Requirements	
	Generator-All Requirements	
	Generator-Land Ban Requirements	
	Generator-All Requirements	
	Generator-All Requirements	
Other Evaluation	Generator-All Requirements	
	Generator-All Requirements	01/20/1999
	Generator-All Requirements	01/20/1999
	Generator-All Requirements	01/20/1999
	Generator-All Requirements	01/20/1999
	Generator-All Requirements	01/20/1999
	Generator-All Requirements	01/20/1999
	Generator-All Requirements	01/20/1999
	Generator-Land Ban Requirements	01/20/1999
	Generator-All Requirements	01/20/1999

T89
West
1/4-1/2
2617
Higher

17 WOOD ST
WEST HAVEN, CT

CT Spills **S104089878**
N/A

SPILL:

Case Number: 5848
Year of Database: 1993
Report Date: 10/27/93 10:00
Work Telephone: Not reported
Representing: BOB CONGDON/NORWICH MOVING & STORAGE
Telephone Pole#: Not reported

OCSRD Inspector: 917
Town of Spill: WEST HAVEN
Reported By: DAN MALCHMAN
Home Telephone: Not reported

(Continued) **S104089878**

Incident Type:	PETROLEUM		
Substance:	#2 FUEL OIL/DIESEL		
Qty (Gallon):	Not reported	Qty (Yard):	Not reported
Qty (Pound):	Not reported	Qty (Drum):	Not reported
Qty (Feet):	Not reported	Concentration:	Not reported
CERCLA:	Not reported		
SARA 304 Rel:	Not reported	SARA Haz Sub:	Not reported
Cross Property:	Not reported	Prot Actions:	Not reported
Action Desc:	Not reported		
Qty Reported:	Not reported	Total (Pound):	Not reported
Spill Date:	10/27/93	Spill Time:	Not reported
On Going:	Not reported	Continuous Spill:	Not reported
Release Status:	Terminated, Contained		
Misc Info:	8K LUST HIDDEN/OIL STAINING/ATTEMPTED PAVE OVER		
Water Body:	GB AREA		
Other Media:	Not reported		
Release Area:	Groundwater, Ground Surface		
Total (Water):	Not reported	Recovd (Water):	Not reported
Recovd (Total)::	Not reported	Dun & Bradst#:	Not reported
Polluter:	ATLAS MOVING 17 WOOD ST WEST HAVEN, CT 6516		
Polluter Phone:	Not reported		

Financial Responsibility:	Polluter accepts financial reponsibility
Unknown Responsibility:	Not reported
Unknown Polluter:	Not reported
Cleanup Contractor:	Not reported
Contractor Name:	Not reported
Did DEP Hire Contractor:	Not reported
Date Contractor Hired:	Not reported
When Contractor Requested:	Not reported
When Contractor Arrived:	Not reported
Who Took Spill:	SANTACROCE
Badge # of Who Recieved Spill:	933
Who Assigned Spill:	EMANUELSON
Badge # of Who Assigned Spill:	917
Date Assigned:	10/27/93 10:09
Spill Status:	Closed
Facility Status:	Not reported
Emergency Measure:	
Cleanup Action:	Not reported
UST Unit:	Not reported

Agency Notified:	Not reported		
Other Agency:	Not reported	Notify Other:	Not reported
State Agency:	Not reported	Notify Date:	Not reported
Disch Class:	Commercial		
Other Class:	Not reported		
Cause:	Above Ground Tank Failure		
Other Cause:	Not reported		
Actions:	Referred		
Other Actions:	Not reported		
Notify Status:	Not reported	Case 1136:	Not reported
Case #1:	Not reported	Case #2:	Not reported
Federal 311K:	Not reported	Cost Recovery:	Not reported
Property Owner:	Not reported		
Property Other:	Not reported		
Property Name:	Not reported		

(Continued) **S104089878**

Property Addr:	Not reported		
Polluter:	Not reported		
Owner:	Not reported		
Operator:	Not reported		
Vehicle:	Not reported		
Truck Reg:	Not reported	Trail Reg:	Not reported
Updated:	Yes	Update Date:	12/23/93
Lat/Long:	Not reported		
Add Info:	CASE REFERRED TO ST OF CT DEP UST PROGRAM		
Discharger:	Not reported	Telephone:	Not reported
Responsible Party	Not reported		
RP Address:	Not reported		
Corrective Action:	Not reported		
Agency Notified:	Not reported		
Cause of Incident:	Vandalism		
Media:	Not reported		
Release Class:	Not reported		
Release Type:	Not reported		
Waterbody:	Not reported		

---

90 NNW 1/2-1 2641 Higher | **LEVINE'S TRANSMISSION** | **UST** | **U002174735**
339 BOULEVARD | **N/A**
NEW HAVEN, CT 06519

UST:

Facility Id:	6086
Tank ID:	2
Alt. Facility ID:	93-6086
Alt. Tank ID:	B
Tank Status:	Currently In Use
Capacity:	500
Substance:	Used Oil
Closure Status:	Not reported
Date Installed:	04/01/1986
Date Last Used:	Not reported
Tank Material:	Cathodically Protected Steel
2ndary Material:	None
Pipe Material:	Galvanized Steel
2ndary Material:	None
Spill Installed:	False
Overfill Installed:	False
Owner:	STANLEY SWIMMER 339 BOULEVARD New Haven, CT 06519
Lat/Long:	42° 15′ 59″ / 73° 45′ 59″

LEVINE'S TRANSMISSION (Continued) **U002174735**

Facility Id:	6086
Tank ID:	1
Alt. Facility ID:	93-6086
Alt. Tank ID:	A
Tank Status:	Currently In Use
Capacity:	1000
Substance:	Used Oil
Closure Status:	Not reported
Date Installed:	04/01/1986
Date Last Used:	Not reported
Tank Material:	Cathodically Protected Steel
2ndary Material:	None
Pipe Material:	Galvanized Steel
2ndary Material:	None
Spill Installed:	False
Overfill Installed:	False
Owner:	STANLEY SWIMMER 339 BOULEVARD New Haven, CT 06519
Lat/Long:	42° 15′ 59″ / 73° 45′ 59″

U91 **SNET** **SDADB** **S104563405**
NNE **6 FIRST STREET** **PROPERTY** **N/A**
1/2-1 **SEYMOUR, CT**
2749
Higher

CT Property:

Form:	I
Date Recieved:	11/04/98

Site Discovery and Assesment:

Facility ID:	4938
WPC Number :	Not reported
Former Names of the Site :	BAUER ANTON INCORPORATED
Lat/Long :	Not reported
Lat/Long Determined By :	Not reported
Waste Type 1 :	Not reported
Waste Type 2 :	Not reported
Waste Type 3 :	Not reported
Disposal 1 :	Not reported
Disposal 2 :	Not reported
Disposal 3 :	Not reported
Sample Data Available :	False
Ground Water Quality Classification :	Not reported
Surface Water Quality Classification :	Not reported
Staff that submitted SISS :	Not reported
Program of Staff submitting SISS :	Not reported
Date SISS Submitted :	Not reported
Information Source for Discovery :	DEP Water Bureau-Property Transfer Prog
Site Discoverery Date :	11/04/1998
Site Assigned Date :	Not reported
Staff Assigned :	Not reported
Investigation Complete Date :	11/04/1998
Investigation Outcome :	DEP Water Bureau-Property Transfer Prog
Date Added to Inventory :	Not reported
Added to Superfund Priority List :	False
Date Added to SPL :	Not reported

SNET (Continued) **S104563405**

Other DEP Programs:	Not reported
Property Transfer Program Filed :	I
Transfer Filed Date :	11/04/1998
Site on EPA's CERCLIS :	False
Site On NPL :	False
Date Draft Submitted to EPA :	Not reported
Date Review Completed :	Not reported
Date Assessment Listed Final in CERCLIS :	Not reported
EPA Further Action :	False
Site Inspection Staff :	Not reported
SI Draft Submitted to EPA :	Not reported
SI Draft Review Completed :	Not reported
SI Listed Final in CERCLIS :	Not reported
EPA Further Action :	False
Site Inspection Prioritization Staff :	Not reported
SIP Draft Review Staff :	Not reported
Date of Draft SIP :	Not reported
SIP Listed Final in CERCLIS :	Not reported
Further Action By EPA :	False
Remedial Investigation Complete :	Not reported
Opration/Maintenance Start :	Not reported
Prog of Staff to Investigate/Respond:	PTP
Assessed:	False
On EPA's NPL;	False
PTP Staff Assigned:	Not reported
Remediation Prog:	Not reported
Date Remediation Started;	Not reported
Assigned:	Not reported
Phase:	Not reported
DEP Order Issued:	False
Remedial Design Complete :	Not reported
Remedial Action Complete :	Not reported
GW Monitoring Ongoing:	False
Rem complete - DEP Appr/LEP verifd:	Not reported
Comments:	

U92 **SOUTHERN NEW ENGLAND TELE CO** **FINDS** **1000407882**
NNE **6 FIRST ST** **RCRIS-LQG** **CTD980524342**
1/2-1 **SEYMOUR, CT 06483**
2749
Higher

RCRIS:

Owner:	Not reported
Contact:	DONALD BRESH (203) 771-7228
Record Date:	04/08/1982
Classification:	Large Quantity Generator

SOUTHERN NEW ENGLAND TELE CO (Continued) **1000407882**

Used Oil Recyc: No

Violation Status: No violations found

T93 WSW 1/2-1 2764 Higher **CONNECTICUT SAFETY SUPPLIES, INC.**
39 WOOD STREET
WEST HAVEN, CT 06516

UST U001630231
N/A

UST:

Facility Id:	10293
Tank ID:	2
Alt. Facility ID:	156-10293
Alt. Tank ID:	A2
Tank Status:	Permanently Out of Use
Capacity:	3000
Substance:	Diesel
Closure Status:	Removed
Date Installed:	01/01/1950
Date Last Used:	06/01/1989
Tank Material:	Asphalt Coated or Bare Steel
2ndary Material:	None
Pipe Material:	Unknown
2ndary Material:	None
Spill Installed:	False
Overfill Installed:	False
Owner:	ROBERT A. CHURA 22 MOUNTAIN LAUREL RD. Fairfield, CT 06430
Lat/Long:	4˚ 4′ 51″ / 7˚ 14′ 51″

Facility Id:	10293
Tank ID:	3
Alt. Facility ID:	156-10293
Alt. Tank ID:	B1
Tank Status:	Permanently Out of Use
Capacity:	1000
Substance:	Heating Oil
Closure Status:	Removed
Date Installed:	01/01/1950
Date Last Used:	06/01/1989
Tank Material:	Asphalt Coated or Bare Steel
2ndary Material:	None
Pipe Material:	Unknown
2ndary Material:	None
Spill Installed:	False
Overfill Installed:	False
Owner:	ROBERT A. CHURA 22 MOUNTAIN LAUREL RD. Fairfield, CT 06430
Lat/Long:	4˚ 4′ 51″ / 7˚ 14′ 51″

CONNECTICUT SAFETY SUPPLIES, INC. (Continued) **U001630231**

Facility Id:	10293
Tank ID:	1
Alt. Facility ID:	156-10293
Alt. Tank ID:	A1
Tank Status:	Permanently Out of Use
Capacity:	1000
Substance:	Diesel
Closure Status:	Removed
Date Installed:	01/01/1950
Date Last Used:	06/01/1989
Tank Material:	Asphalt Coated or Bare Steel
2ndary Material:	None
Pipe Material:	Unknown
2ndary Material:	None
Spill Installed:	False
Overfill Installed:	False
Owner:	ROBERT A. CHURA 22 MOUNTAIN LAUREL RD. Fairfield, CT 06430
Lat/Long:	4° 4′ 51″ / 7° 14′ 51″

Facility Id:	10293
Tank ID:	4
Alt. Facility ID:	156-10293
Alt. Tank ID:	C1
Tank Status:	Permanently Out of Use
Capacity:	3000
Substance:	Heating Oil
Closure Status:	Closed in Place
Date Installed:	01/01/1950
Date Last Used:	06/01/1989
Tank Material:	Asphalt Coated or Bare Steel
2ndary Material:	None
Pipe Material:	Unknown
2ndary Material:	None
Spill Installed:	False
Overfill Installed:	False
Owner:	ROBERT A. CHURA 22 MOUNTAIN LAUREL RD. Fairfield, CT 06430
Lat/Long:	4° 4′ 51″ / 7° 14′ 51″

V94 **NEW HAVEN REGISTER** **RCRIS-SQG** **1000116916**
ENE **40 SARGENT DR** **FINDS** **CTD001451145**
1/2-1 **NEW HAVEN, CT 06511** **UST**
2766 **SDADB**
Higher **PROPERTY**

NEW HAVEN REGISTER (Continued) **1000116916**

RCRIS:
Owner: Not reported
Contact: JOHN VINCETTI
(203) 562-1121
Record Date: 03/02/1982
Classification: Small Quantity Generator
Used Oil Recyc: No
Violation Status: Violations exist

Regulation Violated:	Not reported
Area of Violation:	Generator-All Requirements
Date Violation Determined:	04/15/1985
Priority of Violation:	Low
Schedule Date to Achieve Compliance:	08/31/1985
Actual Date Achieved Compliance:	07/18/1986
Enforcement Action:	Written Informal
Enforcement Action Date:	05/30/1985
Proposed Monetary Penalty:	Not reported
Final Monetary Penalty:	Not reported
Regulation Violated:	Not reported
Area of Violation:	Formal Enforcement Agreement
Date Violation Determined:	10/25/1985
Priority of Violation:	Low
Schedule Date to Achieve Compliance:	Not reported
Actual Date Achieved Compliance:	Not reported
Regulation Violated:	Not reported
Area of Violation:	Formal Enforcement Agreement
Date Violation Determined:	01/29/1986
Priority of Violation:	Low
Schedule Date to Achieve Compliance:	Not reported
Actual Date Achieved Compliance:	Not reported

There are 3 violation record(s) reported at this site:

Evaluation	Area of Violation	Date of Compliance
Compliance Schedule Evaluation (CSE)	Formal Enforcement Agreement	
Compliance Schedule Evaluation (CSE)	Formal Enforcement Agreement	
Compliance Evaluation Inspection (CEI)	Generator-All Requirements	07/18/1986

FINDS:
Other Pertinent Environmental Activity Identified at Site:
AIRS Facility System (AIRS/AFS)
National Compliance Database (NCDB)

CT Property:
Form: I
Date Recieved: 02/21/90

Site Discovery and Assesment:

Facility ID:	4646
WPC Number :	Not reported
Former Names of the Site :	Not reported
Lat/Long :	Not reported
Lat/Long Determined By :	Not reported

NEW HAVEN REGISTER (Continued) **1000116916**

Waste Type 1 :	Not reported
Waste Type 2 :	Not reported
Waste Type 3 :	Not reported
Disposal 1 :	Not reported
Disposal 2 :	Not reported
Disposal 3 :	Not reported
Sample Data Available :	False
Ground Water Quality Classification :	Not reported
Surface Water Quality Classification :	Not reported
Staff that submitted SISS :	Not reported
Program of Staff submitting SISS :	Not reported
Date SISS Submitted :	Not reported
Information Source for Discovery :	DEP Water Bureau-Property Transfer Prog
Site Discoverery Date :	02/21/1990
Site Assigned Date :	Not reported
Staff Assigned :	Not reported
Investigation Complete Date :	02/21/1990
Investigation Outcome :	DEP Water Bureau-Property Transfer Prog
Date Added to Inventory :	Not reported
Added to Superfund Priority List :	False
Date Added to SPL :	Not reported
Other DEP Programs:	Not reported
Property Transfer Program Filed :	I
Transfer Filed Date :	02/21/1990
Site on EPA's CERCLIS :	False
Site On NPL :	False
Date Draft Submitted to EPA :	Not reported
Date Review Completed :	Not reported
Date Assessment Listed Final in CERCLIS :	Not reported
EPA Further Action :	False
Site Inspection Staff :	Not reported
SI Draft Submitted to EPA :	Not reported
SI Draft Review Completed :	Not reported
SI Listed Final in CERCLIS :	Not reported
EPA Further Action :	False
Site Inspection Prioritization Staff :	Not reported
SIP Draft Review Staff :	Not reported
Date of Draft SIP :	Not reported
SIP Listed Final in CERCLIS :	Not reported
Further Action By EPA :	False
Remedial Investigation Complete :	Not reported
Opration/Maintenance Start :	Not reported
Prog of Staff to Investigate/Respond:	PTP
Assessed:	False
On EPA's NPL;	False
PTP Staff Assigned:	Not reported
Remediation Prog:	Not reported
Date Remediation Started;	Not reported
Assigned:	Not reported
Phase:	Not reported
DEP Order Issued:	False
Remedial Design Complete :	Not reported
Remedial Action Complete :	Not reported
GW Monitoring Ongoing:	False
Rem complete - DEP Appr/LEP verifd:	Not reported
Comments:	

NEW HAVEN REGISTER (Continued) **1000116916**

UST:

Facility Id:	6805
Tank ID:	1
Alt. Facility ID:	93-6805
Alt. Tank ID:	A1
Tank Status:	Currently In Use
Capacity:	10000
Substance:	Heating Oil
Closure Status:	Not reported
Date Installed:	01/01/1971
Date Last Used:	Not reported
Tank Material:	Asphalt Coated or Bare Steel
2ndary Material:	None
Pipe Material:	Other
2ndary Material:	None
Spill Installed:	False
Overfill Installed:	False
Owner:	JOURNAL REGISTR COMPANY 50 WEST STATE STREET 12TH FLOOR Trenton, NJ 08608
Lat/Long:	42° 15′ 59″ / 73° 45′ 59″

Facility Id:	6805
Tank ID:	7
Alt. Facility ID:	93-6805
Alt. Tank ID:	G7
Tank Status:	Permanently Out of Use
Capacity:	1000
Substance:	Gasoline
Closure Status:	Closed in Place
Date Installed:	03/01/1981
Date Last Used:	10/01/1981
Tank Material:	Asphalt Coated or Bare Steel
2ndary Material:	None
Pipe Material:	Galvanized Steel
2ndary Material:	None
Spill Installed:	False
Overfill Installed:	False
Owner:	JOURNAL REGISTR COMPANY 50 WEST STATE STREET 12TH FLOOR Trenton, NJ 08608
Lat/Long:	42° 15′ 59″ / 73° 45′ 59″

NEW HAVEN REGISTER (Continued) **1000116916**

Facility Id:	6805
Tank ID:	2
Alt. Facility ID:	93-6805
Alt. Tank ID:	B2
Tank Status:	Currently In Use
Capacity:	5000
Substance:	Gasoline
Closure Status:	Not reported
Date Installed:	05/01/1981
Date Last Used:	Not reported
Tank Material:	Cathodically Protected Steel
2ndary Material:	None
Pipe Material:	Galvanized Steel
2ndary Material:	None
Spill Installed:	False
Overfill Installed:	False
Owner:	JOURNAL REGISTR COMPANY 50 WEST STATE STREET 12TH FLOOR Trenton, NJ 08608
Lat/Long:	42° 15′ 59″ / 73° 45′ 59″

Facility Id:	6805
Tank ID:	3
Alt. Facility ID:	93-6805
Alt. Tank ID:	C3
Tank Status:	Permanently Out of Use
Capacity:	5000
Substance:	Gasoline
Closure Status:	Tank removed from ground
Date Installed:	03/01/1981
Date Last Used:	10/01/1989
Tank Material:	Cathodically Protected Steel
2ndary Material:	None
Pipe Material:	Galvanized Steel
2ndary Material:	None
Spill Installed:	False
Overfill Installed:	False
Owner:	JOURNAL REGISTR COMPANY 50 WEST STATE STREET 12TH FLOOR Trenton, NJ 08608
Lat/Long:	42° 15′ 59″ / 73° 45′ 59″

NEW HAVEN REGISTER (Continued) **1000116916**

Facility Id:	6805
Tank ID:	4
Alt. Facility ID:	93-6805
Alt. Tank ID:	D4
Tank Status:	Permanently Out of Use
Capacity:	5000
Substance:	Gasoline
Closure Status:	Tank removed from ground
Date Installed:	03/01/1981
Date Last Used:	10/01/1989
Tank Material:	Cathodically Protected Steel
2ndary Material:	None
Pipe Material:	Galvanized Steel
2ndary Material:	None
Spill Installed:	False
Overfill Installed:	False
Owner:	JOURNAL REGISTR COMPANY 50 WEST STATE STREET 12TH FLOOR Trenton, NJ 08608
Lat/Long:	42° 15′ 59″ / 73° 45′ 59″

Facility Id:	6805
Tank ID:	6
Alt. Facility ID:	93-6805
Alt. Tank ID:	F6
Tank Status:	Permanently Out of Use
Capacity:	1000
Substance:	Diesel
Closure Status:	Tank removed from ground
Date Installed:	03/01/1981
Date Last Used:	10/01/1989
Tank Material:	Cathodically Protected Steel
2ndary Material:	None
Pipe Material:	Galvanized Steel
2ndary Material:	None
Spill Installed:	False
Overfill Installed:	False
Owner:	JOURNAL REGISTR COMPANY 50 WEST STATE STREET 12TH FLOOR Trenton, NJ 08608
Lat/Long:	42° 15′ 59″ / 73° 45′ 59″

NEW HAVEN REGISTER (Continued) **1000116916**

Facility Id:	6805
Tank ID:	8
Alt. Facility ID:	93-6805
Alt. Tank ID:	B1
Tank Status:	Currently In Use
Capacity:	10000
Substance:	Gasoline
Closure Status:	Not reported
Date Installed:	10/01/1998
Date Last Used:	Not reported
Tank Material:	Fiberglass Reinforced Plastic
2ndary Material:	None
Pipe Material:	Fiberglass Reinforced Plastic
2ndary Material:	Secondary Containment
Spill Installed:	True
Overfill Installed:	True
Owner:	JOURNAL REGISTR COMPANY 50 WEST STATE STREET 12TH FLOOR Trenton, NJ 08608
Lat/Long:	42° 15′ 59″ / 73° 45′ 59″

Facility Id:	6805
Tank ID:	9
Alt. Facility ID:	93-6805
Alt. Tank ID:	A1R1
Tank Status:	Currently In Use
Capacity:	10000
Substance:	Heating Oil
Closure Status:	Not reported
Date Installed:	03/01/1988
Date Last Used:	Not reported
Tank Material:	Fiberglass Reinforced Plastic
2ndary Material:	None
Pipe Material:	Bare Steel
2ndary Material:	Secondary Containment
Spill Installed:	True
Overfill Installed:	True
Owner:	JOURNAL REGISTR COMPANY 50 WEST STATE STREET 12TH FLOOR Trenton, NJ 08608
Lat/Long:	42° 15′ 59″ / 73° 45′ 59″

NEW HAVEN REGISTER (Continued) **1000116916**

Facility Id:	6805
Tank ID:	5
Alt. Facility ID:	93-6805
Alt. Tank ID:	E5
Tank Status:	Permanently Out of Use
Capacity:	5000
Substance:	Gasoline
Closure Status:	Tank removed from ground
Date Installed:	03/01/1981
Date Last Used:	10/01/1989
Tank Material:	Cathodically Protected Steel
2ndary Material:	None
Pipe Material:	Galvanized Steel
2ndary Material:	None
Spill Installed:	False
Overfill Installed:	False
Owner:	JOURNAL REGISTR COMPANY 50 WEST STATE STREET 12TH FLOOR Trenton, NJ 08608
Lat/Long:	42° 15′ 59″ / 73° 45′ 59″

V95 **SEAMLESS RUBBER** **LWDS** **W991101484**
ENE **INDUSTRIAL PIT** **N/A**
1/2-1 **, CT**
2821
Higher

LWDS:

ArcView Legend Symbology:	INDUST PIT
Leachate and Wastewater Name:	INDUSTRIAL PIT
Leachate and Wastewater Number:	5000018
Status of the Discharge Activity:	INACTIVE
Leachate and Waste Flow:	GROUND
Feature Number on Hazardous Waste List:	0
Subregional Basin Feature Number:	5000
Name:	Seamless Rubber
Alias:	Not reported
Description:	abandoned lagoon
Lat/Long:	41.28709 / -72.92731
State Plane x/y:	951393 / 665416
Mercator x/y:	-21297661.89781 / 13186088.54623

V96 **SARGENT MANUFACTURING CO.** **SDADB** **S104254482**
ENE **100 SARGENT DRIVE** **N/A**
1/2-1 **NEW HAVEN, CT**
2822
Higher

Site Discovery and Assesment:

Facility ID:	264
WPC Number :	Not reported
Former Names of the Site :	WALTER KIDDE AND CO.
Lat/Long :	41-18-06.0 / 72-54-36
Lat/Long Determined By :	UNK
Waste Type 1 :	Metals
Waste Type 2 :	Acid/Base
Waste Type 3 :	MOH SLUDGE

SARGENT MANUFACTURING CO. (Continued) **S104254482**

Disposal 1 :	LAGOON
Disposal 2 :	Not reported
Disposal 3 :	Not reported
Sample Data Available :	False
Ground Water Quality Classification :	Not reported
Surface Water Quality Classification :	Not reported
Staff that submitted SISS :	Not reported
Program of Staff submitting SISS :	Not reported
Date SISS Submitted :	Not reported
Information Source for Discovery :	DEP Water Bureau- Superfund Site Discovery
Site Discoverery Date :	07/06/1987
Site Assigned Date :	07/06/1987
Staff Assigned :	DEP
Investigation Complete Date :	07/06/1987
Investigation Outcome :	State Inventory of Waste Disposal Sites
Date Added to Inventory :	07/06/1987
Added to Superfund Priority List :	False
Date Added to SPL :	Not reported
Other DEP Programs:	RCRA,WCU
Property Transfer Program Filed :	III
Transfer Filed Date :	01/23/1996
Site on EPA's CERCLIS :	False
Site On NPL :	False
Date Draft Submitted to EPA :	Not reported
Date Review Completed :	Not reported
Date Assessment Listed Final in CERCLIS :	Not reported
EPA Further Action :	False
Site Inspection Staff :	Not reported
SI Draft Submitted to EPA :	Not reported
SI Draft Review Completed :	Not reported
SI Listed Final in CERCLIS :	Not reported
EPA Further Action :	False
Site Inspection Prioritization Staff :	Not reported
SIP Draft Review Staff :	Not reported
Date of Draft SIP :	Not reported
SIP Listed Final in CERCLIS :	Not reported
Further Action By EPA :	False
Remedial Investigation Complete :	Not reported
Opration/Maintenance Start :	Not reported
Prog of Staff to Investigate/Respond:	SUPERFUND
Assessed:	False
On EPA's NPL;	False
PTP Staff Assigned:	FRIGON, R. L .
Remediation Prog:	Not reported
Date Remediation Started;	Not reported
Assigned:	Not reported
Phase:	Not reported
DEP Order Issued:	False
Remedial Design Complete :	Not reported
Remedial Action Complete :	Not reported
GW Monitoring Ongoing:	False
Rem complete - DEP Appr/LEP verifd:	Not reported

Comments: A.K.A.: WALTER KIDDE AND CO. DIV. OF SARGENT CORP. DISCONTINUED USE OF LAGOONS IN 1979. UNDERGOING CLOSURE UNDER WCU ORDER 1984. 4 PTP FILINGS IN ALL - III -10/8/87, III - 2/5/86, II - 5-15-89, III - 1/23/96

Map ID / Direction / Distance / Distance (ft.) / Elevation	Site	Database(s)	EDR ID Number / EPA ID Number
97 SW 1/2-1 2844 Higher	**MAJESTIC CLEANING VILLAGE 111 ELM STREET WEST HAVEN, CT**	**SDADB PROPERTY**	**S104189085 N/A**

CT Property:

Form: I
Date Recieved: 06/01/94

Form: I
Date Recieved: 09/23/96

Form: I
Date Recieved: 12/08/99

Site Discovery and Assesment:

Facility ID:	5361
WPC Number :	Not reported
Former Names of the Site :	GALE ASSOCIATES, LTD.
Lat/Long :	Not reported
Lat/Long Determined By :	Not reported
Waste Type 1 :	Not reported
Waste Type 2 :	Not reported
Waste Type 3 :	Not reported
Disposal 1 :	Not reported
Disposal 2 :	Not reported
Disposal 3 :	Not reported
Sample Data Available :	False
Ground Water Quality Classification :	Not reported
Surface Water Quality Classification :	Not reported
Staff that submitted SISS :	Not reported
Program of Staff submitting SISS :	Not reported
Date SISS Submitted :	Not reported
Information Source for Discovery :	DEP Water Bureau-Property Transfer Prog
Site Discoverery Date :	06/01/1994
Site Assigned Date :	Not reported
Staff Assigned :	Not reported
Investigation Complete Date :	06/01/1994
Investigation Outcome :	DEP Water Bureau-Property Transfer Prog
Date Added to Inventory :	Not reported
Added to Superfund Priority List :	False
Date Added to SPL :	Not reported
Other DEP Programs:	Not reported
Property Transfer Program Filed :	I
Transfer Filed Date :	12/08/1999
Site on EPA's CERCLIS :	False
Site On NPL :	False
Date Draft Submitted to EPA :	Not reported
Date Review Completed :	Not reported
Date Assessment Listed Final in CERCLIS :	Not reported
EPA Further Action :	False
Site Inspection Staff :	Not reported
SI Draft Submitted to EPA :	Not reported
SI Draft Review Completed :	Not reported
SI Listed Final in CERCLIS :	Not reported
EPA Further Action :	False
Site Inspection Prioritization Staff :	Not reported
SIP Draft Review Staff :	Not reported
Date of Draft SIP :	Not reported

MAJESTIC CLEANING VILLAGE (Continued) **S104189085**

SIP Listed Final in CERCLIS :	Not reported
Further Action By EPA :	False
Remedial Investigation Complete :	Not reported
Opration/Maintenance Start :	Not reported
Prog of Staff to Investigate/Respond:	PTP
Assessed:	False
On EPA's NPL;	False
PTP Staff Assigned:	Not reported
Remediation Prog:	Not reported
Date Remediation Started;	Not reported
Assigned:	Not reported
Phase:	Not reported
DEP Order Issued:	False
Remedial Design Complete :	Not reported
Remedial Action Complete :	Not reported
GW Monitoring Ongoing:	False
Rem complete - DEP Appr/LEP verifd:	Not reported
Comments:	

---

98 East 1/2-1 2951 Higher — **NEW HAVEN SEWAGE TREAT PLANT , CT** — **LWDS** — **W991101345 N/A**

LWDS:

ArcView Legend Symbology:	SEWAGE PLT
Leachate and Wastewater Name:	SEWAGE TREAT PLANT
Leachate and Wastewater Number:	5000017
Status of the Discharge Activity:	ACTIVE
Leachate and Waste Flow:	SURFACE
Feature Number on Hazardous Waste List:	0
Subregional Basin Feature Number:	5000
Name:	New Haven
Alias:	Not reported
Description:	Boulevard STP
Lat/Long:	41.28223 / -72.92593
State Plane x/y:	951771 / 663644
Mercator x/y:	-21297256.2249 / 13184206.36146

W99 NNE 1/2-1 3067 Higher — **MARIOS AUTO REPAIR, INC.** **16 KIMBERLY AV** **NEW HAVEN, CT 06519** — **UST** — **U001632511 N/A**

MARIOS AUTO REPAIR, INC. (Continued) **U001632511**

UST:

Facility Id:	10523
Tank ID:	2
Alt. Facility ID:	93-10523
Alt. Tank ID:	B2
Tank Status:	Permanently Out of Use
Capacity:	3000
Substance:	Gasoline
Closure Status:	Removed
Date Installed:	01/01/1950
Date Last Used:	04/01/1991
Tank Material:	Unknown
2ndary Material:	None
Pipe Material:	Unknown
2ndary Material:	None
Spill Installed:	False
Overfill Installed:	False
Owner:	PAUL AND FILOMENA SANTORO 168 BLOHM ST. West Haven, CT 06516
Lat/Long:	0° 40′ 11″ / 7° 14′ 51″

Facility Id:	10523
Tank ID:	3
Alt. Facility ID:	93-10523
Alt. Tank ID:	C3
Tank Status:	Permanently Out of Use
Capacity:	3000
Substance:	Gasoline
Closure Status:	Removed
Date Installed:	01/01/1950
Date Last Used:	04/01/1991
Tank Material:	Unknown
2ndary Material:	None
Pipe Material:	Unknown
2ndary Material:	None
Spill Installed:	False
Overfill Installed:	False
Owner:	PAUL AND FILOMENA SANTORO 168 BLOHM ST. West Haven, CT 06516
Lat/Long:	0° 40′ 11″ / 7° 14′ 51″

MARIOS AUTO REPAIR, INC. (Continued) **U001632511**

Facility Id:	10523
Tank ID:	5
Alt. Facility ID:	93-10523
Alt. Tank ID:	E5
Tank Status:	Permanently Out of Use
Capacity:	500
Substance:	Gasoline
Closure Status:	Removed
Date Installed:	01/01/1950
Date Last Used:	04/01/1991
Tank Material:	Unknown
2ndary Material:	None
Pipe Material:	Unknown
2ndary Material:	None
Spill Installed:	False
Overfill Installed:	False
Owner:	PAUL AND FILOMENA SANTORO 168 BLOHM ST. West Haven, CT 06516
Lat/Long:	0° 40′ 11″ / 7° 14′ 51″

Facility Id:	10523
Tank ID:	7
Alt. Facility ID:	93-10523
Alt. Tank ID:	G7
Tank Status:	Permanently Out of Use
Capacity:	10000
Substance:	Gasoline
Closure Status:	Removed
Date Installed:	01/01/1950
Date Last Used:	05/01/1991
Tank Material:	Unknown
2ndary Material:	None
Pipe Material:	Unknown
2ndary Material:	None
Spill Installed:	False
Overfill Installed:	False
Owner:	PAUL AND FILOMENA SANTORO 168 BLOHM ST. West Haven, CT 06516
Lat/Long:	0° 40′ 11″ / 7° 14′ 51″

MARIOS AUTO REPAIR, INC. (Continued) **U001632511**

Facility Id:	10523
Tank ID:	9
Alt. Facility ID:	93-10523
Alt. Tank ID:	I9
Tank Status:	Permanently Out of Use
Capacity:	10000
Substance:	Gasoline
Closure Status:	Removed
Date Installed:	01/01/1950
Date Last Used:	05/01/1991
Tank Material:	Unknown
2ndary Material:	None
Pipe Material:	Unknown
2ndary Material:	None
Spill Installed:	False
Overfill Installed:	False
Owner:	PAUL AND FILOMENA SANTORO 168 BLOHM ST. West Haven, CT 06516
Lat/Long:	0° 40′ 11″ / 7° 14′ 51″

Facility Id:	10523
Tank ID:	15
Alt. Facility ID:	93-10523
Alt. Tank ID:	O15
Tank Status:	Currently In Use
Capacity:	500
Substance:	Used Oil
Closure Status:	Not reported
Date Installed:	04/01/1991
Date Last Used:	Not reported
Tank Material:	Cathodically Protected Steel
2ndary Material:	None
Pipe Material:	Galvanized Steel
2ndary Material:	None
Spill Installed:	False
Overfill Installed:	False
Owner:	PAUL AND FILOMENA SANTORO 168 BLOHM ST. West Haven, CT 06516
Lat/Long:	0° 40′ 11″ / 7° 14′ 51″

MARIOS AUTO REPAIR, INC. (Continued) **U001632511**

Facility Id:	10523
Tank ID:	13
Alt. Facility ID:	93-10523
Alt. Tank ID:	M13
Tank Status:	Currently In Use
Capacity:	6000
Substance:	Gasoline
Closure Status:	Not reported
Date Installed:	04/01/1991
Date Last Used:	Not reported
Tank Material:	Cathodically Protected Steel
2ndary Material:	None
Pipe Material:	Galvanized Steel
2ndary Material:	None
Spill Installed:	False
Overfill Installed:	False
Owner:	PAUL AND FILOMENA SANTORO 168 BLOHM ST. West Haven, CT 06516
Lat/Long:	0° 40′ 11″ / 7° 14′ 51″

Facility Id:	10523
Tank ID:	1
Alt. Facility ID:	93-10523
Alt. Tank ID:	A1
Tank Status:	Permanently Out of Use
Capacity:	6000
Substance:	Gasoline
Closure Status:	Removed
Date Installed:	01/01/1950
Date Last Used:	04/01/1991
Tank Material:	Unknown
2ndary Material:	None
Pipe Material:	Unknown
2ndary Material:	None
Spill Installed:	False
Overfill Installed:	False
Owner:	PAUL AND FILOMENA SANTORO 168 BLOHM ST. West Haven, CT 06516
Lat/Long:	0° 40′ 11″ / 7° 14′ 51″

MARIOS AUTO REPAIR, INC. (Continued) **U001632511**

Facility Id:	10523
Tank ID:	14
Alt. Facility ID:	93-10523
Alt. Tank ID:	N14
Tank Status:	Currently In Use
Capacity:	500
Substance:	Heating Oil
Closure Status:	Not reported
Date Installed:	04/01/1991
Date Last Used:	Not reported
Tank Material:	Cathodically Protected Steel
2ndary Material:	None
Pipe Material:	Galvanized Steel
2ndary Material:	None
Spill Installed:	False
Overfill Installed:	False
Owner:	PAUL AND FILOMENA SANTORO 168 BLOHM ST. West Haven, CT 06516
Lat/Long:	0° 40′ 11″ / 7° 14′ 51″

Facility Id:	10523
Tank ID:	4
Alt. Facility ID:	93-10523
Alt. Tank ID:	D4
Tank Status:	Permanently Out of Use
Capacity:	3000
Substance:	Gasoline
Closure Status:	Removed
Date Installed:	01/01/1950
Date Last Used:	04/01/1991
Tank Material:	Unknown
2ndary Material:	None
Pipe Material:	Unknown
2ndary Material:	None
Spill Installed:	False
Overfill Installed:	False
Owner:	PAUL AND FILOMENA SANTORO 168 BLOHM ST. West Haven, CT 06516
Lat/Long:	0° 40′ 11″ / 7° 14′ 51″

MARIOS AUTO REPAIR, INC. (Continued) **U001632511**

Facility Id:	10523
Tank ID:	10
Alt. Facility ID:	93-10523
Alt. Tank ID:	J10
Tank Status:	Permanently Out of Use
Capacity:	2000
Substance:	Gasoline
Closure Status:	Removed
Date Installed:	01/01/1950
Date Last Used:	05/01/1991
Tank Material:	Unknown
2ndary Material:	None
Pipe Material:	Unknown
2ndary Material:	None
Spill Installed:	False
Overfill Installed:	False
Owner:	PAUL AND FILOMENA SANTORO 168 BLOHM ST. West Haven, CT 06516
Lat/Long:	0° 40′ 11″ / 7° 14′ 51″

Facility Id:	10523
Tank ID:	11
Alt. Facility ID:	93-10523
Alt. Tank ID:	K11
Tank Status:	Currently In Use
Capacity:	8000
Substance:	Gasoline
Closure Status:	Not reported
Date Installed:	04/01/1991
Date Last Used:	Not reported
Tank Material:	Cathodically Protected Steel
2ndary Material:	None
Pipe Material:	Galvanized Steel
2ndary Material:	None
Spill Installed:	False
Overfill Installed:	False
Owner:	PAUL AND FILOMENA SANTORO 168 BLOHM ST. West Haven, CT 06516
Lat/Long:	0° 40′ 11″ / 7° 14′ 51″

MARIOS AUTO REPAIR, INC. (Continued) **U001632511**

Facility Id:	10523
Tank ID:	12
Alt. Facility ID:	93-10523
Alt. Tank ID:	L12
Tank Status:	Currently In Use
Capacity:	6000
Substance:	Gasoline
Closure Status:	Not reported
Date Installed:	04/01/1991
Date Last Used:	Not reported
Tank Material:	Cathodically Protected Steel
2ndary Material:	None
Pipe Material:	Galvanized Steel
2ndary Material:	None
Spill Installed:	False
Overfill Installed:	False
Owner:	PAUL AND FILOMENA SANTORO 168 BLOHM ST. West Haven, CT 06516
Lat/Long:	0° 40′ 11″ / 7° 14′ 51″

Facility Id:	10523
Tank ID:	8
Alt. Facility ID:	93-10523
Alt. Tank ID:	H8
Tank Status:	Permanently Out of Use
Capacity:	10000
Substance:	Gasoline
Closure Status:	Removed
Date Installed:	01/01/1950
Date Last Used:	05/01/1991
Tank Material:	Unknown
2ndary Material:	None
Pipe Material:	Unknown
2ndary Material:	None
Spill Installed:	False
Overfill Installed:	False
Owner:	PAUL AND FILOMENA SANTORO 168 BLOHM ST. West Haven, CT 06516
Lat/Long:	0° 40′ 11″ / 7° 14′ 51″

MARIOS AUTO REPAIR, INC. (Continued) **U001632511**

Facility Id: 10523
Tank ID: 6
Alt. Facility ID: 93-10523
Alt. Tank ID: F6
Tank Status: Permanently Out of Use
Capacity: 500
Substance: Gasoline
Closure Status: Removed
Date Installed: 01/01/1950
Date Last Used: 04/01/1991
Tank Material: Unknown
2ndary Material: None
Pipe Material: Unknown
2ndary Material: None
Spill Installed: False
Overfill Installed: False
Owner: PAUL AND FILOMENA SANTORO
168 BLOHM ST.
West Haven, CT 06516
Lat/Long: 0° 40′ 11″ / 7° 14′ 51″

X100
NNW
1/2-1
3103
Higher

UNTREATED SEW DISCH
, CT

LWDS **W991101548**
N/A

LWDS:
ArcView Legend Symbology: RAW SEWAGE
Leachate and Wastewater Name: UNTREATED SEW DISCH
Leachate and Wastewater Number: 5305008
Status of the Discharge Activity: INACTIVE
Leachate and Waste Flow: SURFACE
Feature Number on Hazardous Waste List: 0
Subregional Basin Feature Number: 5305
Name: Not reported
Alias: Not reported
Description: Combined sewer overflows to river
Lat/Long: 41.29089 / -72.94242
State Plane x/y: 947244 / 666809
Mercator x/y: -21302073.38632 / 13187559.6695

Y101
WSW
1/2-1
3147
Higher

MARCUS PAPER COMPANY
93 WOOD STREET
WEST HAVEN, CT 06516

UST **U002175675**
N/A

MARCUS PAPER COMPANY (Continued) **U002175675**

UST:

Facility Id:	7834
Tank ID:	1
Alt. Facility ID:	156-7834
Alt. Tank ID:	A1
Tank Status:	Currently In Use
Capacity:	4000
Substance:	Diesel
Closure Status:	Not reported
Date Installed:	05/01/1972
Date Last Used:	Not reported
Tank Material:	Asphalt Coated or Bare Steel
2ndary Material:	None
Pipe Material:	Galvanized Steel
2ndary Material:	None
Spill Installed:	False
Overfill Installed:	False
Owner:	MARCUS PAPER COMPANY 93 WOOD ST. West Haven, CT 06516
Lat/Long:	41° 16′ 53″ / 72° 36′ 52″

Facility Id:	7834
Tank ID:	2
Alt. Facility ID:	156-7834
Alt. Tank ID:	A2
Tank Status:	Currently In Use
Capacity:	4000
Substance:	Diesel
Closure Status:	Not reported
Date Installed:	05/01/1972
Date Last Used:	Not reported
Tank Material:	Asphalt Coated or Bare Steel
2ndary Material:	None
Pipe Material:	Galvanized Steel
2ndary Material:	None
Spill Installed:	False
Overfill Installed:	False
Owner:	MARCUS PAPER COMPANY 93 WOOD ST. West Haven, CT 06516
Lat/Long:	41° 16′ 53″ / 72° 36′ 52″

Y102 **HARLOC COMMERCIAL CORPORATION** **SDADB** **S104255405**
WSW **99-151 WOOD STREET** **N/A**
1/2-1 **WEST HAVEN, CT**
3191
Higher

Site Discovery and Assesment:

Facility ID:	2722
WPC Number :	Not reported
Former Names of the Site :	RICHARD HAURY SITE
Lat/Long :	Not reported
Lat/Long Determined By :	Not reported
Waste Type 1 :	Hydrocarbons and/ or Fuel Oil
Waste Type 2 :	Not reported
Waste Type 3 :	Not reported

HARLOC COMMERCIAL CORPORATION (Continued) **S104255405**

Disposal 1 :	Underground Storage Tank
Disposal 2 :	Not reported
Disposal 3 :	Not reported
Sample Data Available :	False
Ground Water Quality Classification :	GB
Surface Water Quality Classification :	SC/SB
Staff that submitted SISS :	CZECZOTKA, J.
Program of Staff submitting SISS :	PTP
Date SISS Submitted :	2/29/96
Information Source for Discovery :	DEP Water Bureau-Property Transfer Prog
Site Discoverery Date :	01/05/1996
Site Assigned Date :	Not reported
Staff Assigned :	Not reported
Investigation Complete Date :	02/29/1996
Investigation Outcome :	DEP Water Bureau-Property Transfer Prog
Date Added to Inventory :	Not reported
Added to Superfund Priority List :	False
Date Added to SPL :	Not reported
Other DEP Programs:	Not reported
Property Transfer Program Filed :	III
Transfer Filed Date :	11/01/1996
Site on EPA's CERCLIS :	False
Site On NPL :	False
Date Draft Submitted to EPA :	Not reported
Date Review Completed :	Not reported
Date Assessment Listed Final in CERCLIS :	Not reported
EPA Further Action :	False
Site Inspection Staff :	Not reported
SI Draft Submitted to EPA :	Not reported
SI Draft Review Completed :	Not reported
SI Listed Final in CERCLIS :	Not reported
EPA Further Action :	False
Site Inspection Prioritization Staff :	Not reported
SIP Draft Review Staff :	Not reported
Date of Draft SIP :	Not reported
SIP Listed Final in CERCLIS :	Not reported
Further Action By EPA :	False
Remedial Investigation Complete :	Not reported
Opration/Maintenance Start :	Not reported
Prog of Staff to Investigate/Respond:	Not reported
Assessed:	False
On EPA's NPL;	False
PTP Staff Assigned:	CZECZOTKA, J.
Remediation Prog:	Not reported
Date Remediation Started;	Not reported
Assigned:	Not reported
Phase:	Not reported
DEP Order Issued:	False
Remedial Design Complete :	Not reported
Remedial Action Complete :	Not reported
GW Monitoring Ongoing:	False
Rem complete - DEP Appr/LEP verifd:	Not reported

Comments: ECAF FILED 1/5/96.

X103 **SUPREME CORP** **UST** **U002029342**
NNW **410 BOULEVARD** **N/A**
1/2-1 **NEW HAVEN, CT 06519**
3221
Higher

SUPREME CORP (Continued) **U002029342**

UST:

Facility Id:	6655
Tank ID:	1
Alt. Facility ID:	93-6655
Alt. Tank ID:	A1
Tank Status:	Permanently Out of Use
Capacity:	3000
Substance:	Diesel
Closure Status:	Removed
Date Installed:	01/01/1950
Date Last Used:	06/01/1989
Tank Material:	Asphalt Coated or Bare Steel
2ndary Material:	None
Pipe Material:	Galvanized Steel
2ndary Material:	None
Spill Installed:	False
Overfill Installed:	False
Owner:	LEBOV IRON WORKS INC. 410 BOULEVARD New Haven, CT 06519
Lat/Long:	42° 15′ 59″ / 73° 45′ 59″

W104 **POLICE SUB STATION** **UST** **U001632582**
NNE **410 HOWARD AVENUE** **N/A**
1/2-1 **NEW HAVEN, CT 06519**
3222
Higher

UST:

Facility Id:	10821
Tank ID:	2
Alt. Facility ID:	93-10821
Alt. Tank ID:	A2
Tank Status:	Permanently Out of Use
Capacity:	1500
Substance:	Heating Oil
Closure Status:	Removed
Date Installed:	01/01/1950
Date Last Used:	06/01/1992
Tank Material:	Asphalt Coated or Bare Steel
2ndary Material:	None
Pipe Material:	Bare Steel
2ndary Material:	None
Spill Installed:	False
Overfill Installed:	False
Owner:	CITY OF NEW HAVEN 200 ORANGE ST. New Haven, CT 06510
Lat/Long:	4° 14′ 51″ / 7° 14′ 51″

POLICE SUB STATION (Continued) **U001632582**

Facility Id:	10821
Tank ID:	1
Alt. Facility ID:	93-10821
Alt. Tank ID:	A1
Tank Status:	Permanently Out of Use
Capacity:	1000
Substance:	Heating Oil
Closure Status:	Removed
Date Installed:	01/01/1950
Date Last Used:	06/01/1992
Tank Material:	Asphalt Coated or Bare Steel
2ndary Material:	None
Pipe Material:	Bare Steel
2ndary Material:	None
Spill Installed:	False
Overfill Installed:	False
Owner:	CITY OF NEW HAVEN 200 ORANGE ST. New Haven, CT 06510
Lat/Long:	4° 14′ 51″ / 7° 14′ 51″

Z105 **BRUNEAUS GARAGE** **RCRIS-SQG** **1001111851**
WSW **134 WOOD ST** **FINDS** **CTR000003111**
1/2-1 **WEST HAVEN, CT 06516**
3434
Higher

RCRIS:

Owner:	WILLIAM BRUNEAU (203) 934-2400
Contact:	WILLIAM BRUNEAU (203) 934-2400
Record Date:	05/07/1996
Classification:	Small Quantity Generator
Used Oil Recyc:	No
Violation Status:	No violations found

Z106 **HARLOC PRODUCTS CORPORATION** **UST** **U002175644**
WSW **135 WOOD STREET** **N/A**
1/2-1 **WEST HAVEN, CT 06516**
3449
Higher

HARLOC PRODUCTS CORPORATION (Continued) **U002175644**

UST:

Facility Id:	7779
Tank ID:	1
Alt. Facility ID:	156-7779
Alt. Tank ID:	A1
Tank Status:	Permanently Out of Use
Capacity:	10000
Substance:	Heating Oil
Closure Status:	Closed in Place
Date Installed:	01/01/1950
Date Last Used:	10/01/1988
Tank Material:	Asphalt Coated or Bare Steel
2ndary Material:	None
Pipe Material:	Unknown
2ndary Material:	None
Spill Installed:	False
Overfill Installed:	False
Owner:	HARLOC PRODUCTS CORPORATION 135 WOOD ST. West Haven, CT 06516
Lat/Long:	41˚ 16′ 52″ / 72˚ 56′ 54″

Z107 **HARLOC PRODS CORP** **FINDS** **1000290119**
WSW **135 WOOD ST** **RCRIS-LQG** **CTD001451558**
1/2-1 **WEST HAVEN, CT 06516**
3449
Higher

RCRIS:

Owner:	ARTHUR RICHARD HAURY (203) 555-1212
Contact:	DANIEL ORTH (203) 934-2683
Record Date:	12/23/1980
Classification:	Large Quantity Generator
Used Oil Recyc:	No
Violation Status:	No violations found

AA108 **THE TIRE DOCTOR & SALES** **UST** **U002029012**
NNW **440 BOULEVARD** **N/A**
1/2-1 **NEW HAVEN, CT 06519**
3451
Higher

THE TIRE DOCTOR & SALES (Continued) **U002029012**

UST:

Facility Id:	6067
Tank ID:	1
Alt. Facility ID:	93-6067
Alt. Tank ID:	A1
Tank Status:	Permanently Out of Use
Capacity:	4000
Substance:	Gasoline
Closure Status:	Tank removed from ground
Date Installed:	07/01/1978
Date Last Used:	03/01/1988
Tank Material:	Asphalt Coated or Bare Steel
2ndary Material:	None
Pipe Material:	Galvanized Steel
2ndary Material:	None
Spill Installed:	False
Overfill Installed:	False
Owner:	DARRYL DAVIS 81 MINK ROCK CIRCLE Woodbridge, CT 06525
Lat/Long:	41° 17′ 33″ / 72° 56′ 40″

Facility Id:	6067
Tank ID:	2
Alt. Facility ID:	93-6067
Alt. Tank ID:	A2
Tank Status:	Permanently Out of Use
Capacity:	6000
Substance:	Gasoline
Closure Status:	Tank removed from ground
Date Installed:	07/01/1978
Date Last Used:	03/01/1988
Tank Material:	Asphalt Coated or Bare Steel
2ndary Material:	None
Pipe Material:	Galvanized Steel
2ndary Material:	None
Spill Installed:	False
Overfill Installed:	False
Owner:	DARRYL DAVIS 81 MINK ROCK CIRCLE Woodbridge, CT 06525
Lat/Long:	41° 17′ 33″ / 72° 56′ 40″

THE TIRE DOCTOR & SALES (Continued) **U002029012**

Facility Id:	6067
Tank ID:	3
Alt. Facility ID:	93-6067
Alt. Tank ID:	A3
Tank Status:	Currently In Use
Capacity:	550
Substance:	Heating Oil
Closure Status:	Not reported
Date Installed:	07/01/1978
Date Last Used:	Not reported
Tank Material:	Asphalt Coated or Bare Steel
2ndary Material:	None
Pipe Material:	Galvanized Steel
2ndary Material:	None
Spill Installed:	False
Overfill Installed:	False
Owner:	DARRYL DAVIS 81 MINK ROCK CIRCLE Woodbridge, CT 06525
Lat/Long:	41° 17′ 33″ / 72° 56′ 40″

AA109 **S LEVINE AUTO PARTS** **UST** **U002029054**
NNW **439 BOULEVARD** **N/A**
1/2-1 **NEW HAVEN, CT 06519**
3451
Higher

UST:

Facility Id:	6127
Tank ID:	2
Alt. Facility ID:	93-6127
Alt. Tank ID:	B2
Tank Status:	Permanently Out of Use
Capacity:	3000
Substance:	Gasoline
Closure Status:	Closed in Place
Date Installed:	08/01/1973
Date Last Used:	07/01/1986
Tank Material:	Asphalt Coated or Bare Steel
2ndary Material:	None
Pipe Material:	Unknown
2ndary Material:	None
Spill Installed:	False
Overfill Installed:	False
Owner:	HERBERT B. LEVINE 707 MIX AVE. new haven, CT 06514
Lat/Long:	42° 15′ 59″ / 73° 45′ 59″

S LEVINE AUTO PARTS (Continued) **U002029054**

Facility Id:	6127
Tank ID:	1
Alt. Facility ID:	93-6127
Alt. Tank ID:	A1
Tank Status:	Permanently Out of Use
Capacity:	1000
Substance:	Used Oil
Closure Status:	Closed in Place
Date Installed:	08/01/1973
Date Last Used:	07/01/1986
Tank Material:	Asphalt Coated or Bare Steel
2ndary Material:	None
Pipe Material:	Unknown
2ndary Material:	None
Spill Installed:	False
Overfill Installed:	False
Owner:	HERBERT B. LEVINE 707 MIX AVE. new haven, CT 06514
Lat/Long:	42° 15′ 59″ / 73° 45′ 59″

---

110 West 1/2-1 3477 Higher

BERKY RACK CO INC
22 HART ST
WEST HAVEN, CT 06516

FINDS **1000273480**
RCRIS-LQG **CTD001168764**

RCRIS:

Owner:	RAYMOND C HICKEY (203) 555-1212
Contact:	RAYMOND-C HICKEY (203) 934-2643
Record Date:	08/11/1980
Classification:	Large Quantity Generator
Used Oil Recyc:	No
Violation Status:	No violations found

---

111 NNW 1/2-1 3645 Higher

TRUMAN SCHOOL
114 TRUMAN STREET
NEW HAVEN, CT 06519

UST **U002029045**
N/A

TRUMAN SCHOOL (Continued) **U002029045**

UST:

Facility Id:	6117
Tank ID:	1
Alt. Facility ID:	93-6117
Alt. Tank ID:	A1
Tank Status:	Currently In Use
Capacity:	10000
Substance:	Heating Oil
Closure Status:	Not reported
Date Installed:	01/01/1950
Date Last Used:	Not reported
Tank Material:	Asphalt Coated or Bare Steel
2ndary Material:	None
Pipe Material:	Bare Steel
2ndary Material:	None
Spill Installed:	False
Overfill Installed:	False
Owner:	NEW HAVEN BOARD OF EDUCATION 54 MEADOW ST. New Haven, CT 06519
Lat/Long:	41° 17′ 33″ / 72° 56′ 30″

---

112 West 1/2-1 3648 Higher **CELLENTANO LANDFILL , CT** **LWDS** **W991101770 N/A**

LWDS:

ArcView Legend Symbology:	LANDFILL
Leachate and Wastewater Name:	LANDFILL
Leachate and Wastewater Number:	5305009
Status of the Discharge Activity:	ACTIVE
Leachate and Waste Flow:	GROUND
Feature Number on Hazardous Waste List:	0
Subregional Basin Feature Number:	5305
Name:	Cellentano
Alias:	Not reported
Description:	active mixed waste site
Lat/Long:	41.28386 / -72.94977
State Plane x/y:	945218 / 664252
Mercator x/y:	-21304220.25565 / 13184837.58798

---

113 ENE 1/2-1 3750 Higher **MOBIL # 01-005 200 SARGENT DRIVE NEW HAVEN, CT** **SDADB** **S104254468 N/A**

Site Discovery and Assesment:

Facility ID:	2217
WPC Number :	Not reported
Former Names of the Site :	Not reported
Lat/Long :	Not reported
Lat/Long Determined By :	Not reported
Waste Type 1 :	Not reported
Waste Type 2 :	Not reported
Waste Type 3 :	Not reported

MOBIL # 01-005 (Continued) **S104254468**

Disposal 1 :	Not reported
Disposal 2 :	Not reported
Disposal 3 :	Not reported
Sample Data Available :	False
Ground Water Quality Classification :	Not reported
Surface Water Quality Classification :	Not reported
Staff that submitted SISS :	POST, M.
Program of Staff submitting SISS :	CORE
Date SISS Submitted :	2/23/95
Information Source for Discovery :	DEP Water Bureau - Remediation Section
Site Discoverery Date :	02/23/1995
Site Assigned Date :	Not reported
Staff Assigned :	Not reported
Investigation Complete Date :	Not reported
Investigation Outcome :	Not reported
Date Added to Inventory :	Not reported
Added to Superfund Priority List :	False
Date Added to SPL :	Not reported
Other DEP Programs:	Not reported
Property Transfer Program Filed :	Not reported
Transfer Filed Date :	Not reported
Site on EPA's CERCLIS :	False
Site On NPL :	False
Date Draft Submitted to EPA :	Not reported
Date Review Completed :	Not reported
Date Assessment Listed Final in CERCLIS :	Not reported
EPA Further Action :	False
Site Inspection Staff :	Not reported
SI Draft Submitted to EPA :	Not reported
SI Draft Review Completed :	Not reported
SI Listed Final in CERCLIS :	Not reported
EPA Further Action :	False
Site Inspection Prioritization Staff :	Not reported
SIP Draft Review Staff :	Not reported
Date of Draft SIP :	Not reported
SIP Listed Final in CERCLIS :	Not reported
Further Action By EPA :	False
Remedial Investigation Complete :	Not reported
Opration/Maintenance Start :	Not reported
Prog of Staff to Investigate/Respond:	Not reported
Assessed:	False
On EPA's NPL;	False
PTP Staff Assigned:	Not reported
Remediation Prog:	Not reported
Date Remediation Started;	Not reported
Assigned:	Not reported
Phase:	Not reported
DEP Order Issued:	False
Remedial Design Complete :	Not reported
Remedial Action Complete :	Not reported
GW Monitoring Ongoing:	False
Rem complete - DEP Appr/LEP verifd:	Not reported
Comments:	

114
WNW
1/2-1
3836
Higher

CLASSIC USED AUTO PARTS
9 SPRING STREET
WEST HAVEN, CT

SDADB **S104255397**
N/A

CLASSIC USED AUTO PARTS (Continued) **S104255397**

Site Discovery and Assesment:

Facility ID:	2364
WPC Number :	Not reported
Former Names of the Site :	Not reported
Lat/Long :	Not reported
Lat/Long Determined By :	Not reported
Waste Type 1 :	Non Chlorinated Volatile Organic Compounds
Waste Type 2 :	Hydrocarbons and/ or Fuel Oil
Waste Type 3 :	Not reported
Disposal 1 :	SPILL/DUMP
Disposal 2 :	Not reported
Disposal 3 :	Not reported
Sample Data Available :	False
Ground Water Quality Classification :	Not reported
Surface Water Quality Classification :	Not reported
Staff that submitted SISS :	DORAN, E.
Program of Staff submitting SISS :	CORE
Date SISS Submitted :	5/2/95
Information Source for Discovery :	SPILLS
Site Discoverery Date :	04/27/1995
Site Assigned Date :	Not reported
Staff Assigned :	Not reported
Investigation Complete Date :	Not reported
Investigation Outcome :	Not reported
Date Added to Inventory :	Not reported
Added to Superfund Priority List :	False
Date Added to SPL :	Not reported
Other DEP Programs:	SPILLS
Property Transfer Program Filed :	Not reported
Transfer Filed Date :	Not reported
Site on EPA's CERCLIS :	False
Site On NPL :	False
Date Draft Submitted to EPA :	Not reported
Date Review Completed :	Not reported
Date Assessment Listed Final in CERCLIS :	Not reported
EPA Further Action :	False
Site Inspection Staff :	Not reported
SI Draft Submitted to EPA :	Not reported
SI Draft Review Completed :	Not reported
SI Listed Final in CERCLIS :	Not reported
EPA Further Action :	False
Site Inspection Prioritization Staff :	Not reported
SIP Draft Review Staff :	Not reported
Date of Draft SIP :	Not reported
SIP Listed Final in CERCLIS :	Not reported
Further Action By EPA :	False
Remedial Investigation Complete :	Not reported
Opration/Maintenance Start :	Not reported
Prog of Staff to Investigate/Respond:	Not reported
Assessed:	False
On EPA's NPL;	False
PTP Staff Assigned:	Not reported
Remediation Prog:	Not reported
Date Remediation Started;	Not reported
Assigned:	Not reported
Phase:	Not reported
DEP Order Issued:	False

CLASSIC USED AUTO PARTS (Continued) **S104255397**

Remedial Design Complete : Not reported
Remedial Action Complete : Not reported
GW Monitoring Ongoing: False
Rem complete - DEP Appr/LEP verifd: Not reported
Comments: REFERRAL FROM SPILLS ON 4/27/95 ONE OF THREE SITES.

---

115 WNW 1/2-1 4126 Higher

WEST HAVEN PETROLEUM
56-64 SPRING STREET
WEST HAVEN, CT

SDADB PROPERTY **S104189092 N/A**

CT Property:
Form: I
Date Recieved: 09/06/95

Site Discovery and Assesment:

Facility ID:	5370
WPC Number :	Not reported
Former Names of the Site :	Not reported
Lat/Long :	Not reported
Lat/Long Determined By :	Not reported
Waste Type 1 :	Not reported
Waste Type 2 :	Not reported
Waste Type 3 :	Not reported
Disposal 1 :	Not reported
Disposal 2 :	Not reported
Disposal 3 :	Not reported
Sample Data Available :	False
Ground Water Quality Classification :	Not reported
Surface Water Quality Classification :	Not reported
Staff that submitted SISS :	Not reported
Program of Staff submitting SISS :	Not reported
Date SISS Submitted :	Not reported
Information Source for Discovery :	DEP Water Bureau-Property Transfer Prog
Site Discoverery Date :	09/06/1995
Site Assigned Date :	Not reported
Staff Assigned :	Not reported
Investigation Complete Date :	09/06/1995
Investigation Outcome :	DEP Water Bureau-Property Transfer Prog
Date Added to Inventory :	Not reported
Added to Superfund Priority List :	False
Date Added to SPL :	Not reported
Other DEP Programs:	Not reported
Property Transfer Program Filed :	I
Transfer Filed Date :	09/06/1995
Site on EPA's CERCLIS :	False
Site On NPL :	False
Date Draft Submitted to EPA :	Not reported
Date Review Completed :	Not reported
Date Assessment Listed Final in CERCLIS :	Not reported
EPA Further Action :	False
Site Inspection Staff :	Not reported
SI Draft Submitted to EPA :	Not reported
SI Draft Review Completed :	Not reported
SI Listed Final in CERCLIS :	Not reported
EPA Further Action :	False
Site Inspection Prioritization Staff :	Not reported
SIP Draft Review Staff :	Not reported

WEST HAVEN PETROLEUM (Continued) **S104189092**

Date of Draft SIP :	Not reported
SIP Listed Final in CERCLIS :	Not reported
Further Action By EPA :	False
Remedial Investigation Complete :	Not reported
Opration/Maintenance Start :	Not reported
Prog of Staff to Investigate/Respond:	PTP
Assessed:	False
On EPA's NPL;	False
PTP Staff Assigned:	Not reported
Remediation Prog:	Not reported
Date Remediation Started;	Not reported
Assigned:	Not reported
Phase:	Not reported
DEP Order Issued:	False
Remedial Design Complete :	Not reported
Remedial Action Complete :	Not reported
GW Monitoring Ongoing:	False
Rem complete - DEP Appr/LEP verifd:	Not reported
Comments:	

---

116 NE 1/2-1 4354 Higher **SARGENT AND CO.** **LWDS** **W991101485**
INDUSTRIAL PIT **N/A**
, CT

LWDS:

ArcView Legend Symbology:	INDUST PIT
Leachate and Wastewater Name:	INDUSTRIAL PIT
Leachate and Wastewater Number:	5000019
Status of the Discharge Activity:	INACTIVE
Leachate and Waste Flow:	GROUND
Feature Number on Hazardous Waste List:	0
Subregional Basin Feature Number:	5000
Name:	Sargent and Co.
Alias:	Not reported
Description:	former metal hydroxide sludge drying beds, HWMU monitoring required
Lat/Long:	41.29191 / -72.92506
State Plane x/y:	952015 / 667171
Mercator x/y:	-21297004.66273 / 13187954.83849

---

117 WNW 1/2-1 4361 Higher **CHAMPION RECYCLING INDUSTRIES, INC.** **SWF/LF** **S102958273**
95 SPRING STREET **N/A**
WEST HAVEN, CT

LF:

Facility ID:	1560165	Application Id:	199700795
Owner Name:	Not reported	Waste Type:	Not reported
Facility Status:	Not reported	Facility Type:	INTERMEDIATE PROCESSING CENTER
Status Code:	AC	Type of Code:	PC
Permit Issued:	01/23/92		
Permit Issued:	Not reported		
Material:	RECYCLABLES		

Map ID / Direction / Distance / Distance (ft.) / Elevation	Site	Database(s)	EDR ID Number / EPA ID Number
118 NE 1/2-1 4362 Higher	**90 SARGENT DRIVE NEW HAVEN, CT .**	**CT Spills SWF/LF**	**S101319872 N/A**

LF:

Facility ID:	0930305	Application Id:	199502313
Owner Name:	Not reported	Waste Type:	Not reported
Facility Status:	Not reported	Facility Type:	TRANSFER STATION
Status Code:	AC	Type of Code:	PO
Permit Issued:	08/11/95		
Permit Issued:	Not reported		
Material:	HOUSEHOLD HAZARDOUS WASTE		

SPILL:

Case Number:	6619	OCSRD Inspector:	NR
Year of Database:	1992	Town of Spill:	NEW HAVEN
Report Date:	12/30/92 08:10	Reported By:	ROBERT ANTONELLI
Work Telephone:	Not reported	Home Telephone:	Not reported
Representing:	S & N INC		
Telephone Pole#:	Not reported		
Incident Type:	PETROLEUM		
Substance:	DIESEL		
Qty (Gallon):	5	Qty (Yard):	Not reported
Qty (Pound):	Not reported	Qty (Drum):	Not reported
Qty (Feet):	Not reported	Concentration:	Not reported
CERCLA:	Not reported		
SARA 304 Rel:	Not reported	SARA Haz Sub:	Not reported
Cross Property:	Not reported	Prot Actions:	Not reported
Action Desc:	Not reported		
Qty Reported:	Not reported	Total (Pound):	Not reported
Spill Date:	12/30/92	Spill Time:	Not reported
On Going:	Not reported	Continuous Spill:	Not reported
Release Status:	Terminated, Contained		
Misc Info:	BLOWBACK ONTO CONCRETE 10K UST		
Water Body:	Not reported		
Other Media:	Not reported		
Release Area:	Groundwater, Ground Surface		
Total (Water):	Not reported	Recovd (Water):	Not reported
Recovd (Total)::	Not reported	Dun & Bradst#:	Not reported
Polluter:	S & N INC		
Polluter Phone:	Not reported		

Financial Responsibility:	Polluter accepts financial reponsibility
Unknown Responsibility:	Not reported
Unknown Polluter:	Not reported
Cleanup Contractor:	Not reported
Contractor Name:	Not reported
Did DEP Hire Contractor:	Not reported
Date Contractor Hired:	Not reported
When Contractor Requested:	Not reported
When Contractor Arrived:	Not reported
Who Took Spill:	TORRES
Badge # of Who Recieved Spill:	935
Who Assigned Spill:	NR
Badge # of Who Assigned Spill:	Not reported
Date Assigned:	Not reported
Spill Status:	Closed
Facility Status:	Not reported
Emergency Measure:	

(Continued) **S101319872**

Cleanup Action:	SORBENTS		
UST Unit:	Not reported		
Agency Notified:	Not reported		
Other Agency:	Not reported	Notify Other:	Not reported
State Agency:	Not reported	Notify Date:	Not reported
Disch Class:	Private		
Other Class:	Not reported		
Cause:	Overfill		
Other Cause:	Not reported		
Actions:	Contained/Removed		
Other Actions:	Not reported		
Notify Status:	Not reported	Case 1136:	Not reported
Case #1:	Not reported	Case #2:	Not reported
Federal 311K:	Not reported	Cost Recovery:	Not reported
Property Owner:	Not reported		
Property Other:	Not reported		
Property Name:	Not reported		
Property Addr:	Not reported		
Polluter:	Not reported		
Owner:	Not reported		
Operator:	Not reported		
Vehicle:	Not reported		
Truck Reg:	Not reported	Trail Reg:	Not reported
Updated:	Not reported	Update Date:	Not reported
Lat/Long:	Not reported		
Add Info:	Not reported		
Discharger:	Not reported	Telephone:	Not reported
Responsible Party	Not reported		
RP Address:	Not reported		
Corrective Action:	Not reported		
Agency Notified:	Not reported		
Cause of Incident:	Vandalism		
Media:	Not reported		
Release Class:	Not reported		
Release Type:	Not reported		
Waterbody:	Not reported		

---

119 NNW 1/2-1 4510 Higher | **MAGNUS CO. INC.** **50 EDDY STREET** **NEW HAVEN, CT** | **SDADB** | **S104254463** **N/A**

Site Discovery and Assesment:

Facility ID:	613
WPC Number :	Not reported
Former Names of the Site :	Not reported
Lat/Long :	Not reported
Lat/Long Determined By :	Not reported
Waste Type 1 :	Metals
Waste Type 2 :	INORGANICS
Waste Type 3 :	Not reported
Disposal 1 :	Not reported
Disposal 2 :	Not reported
Disposal 3 :	Not reported
Sample Data Available :	False
Ground Water Quality Classification :	Not reported
Surface Water Quality Classification :	Not reported
Staff that submitted SISS :	Not reported

MAGNUS CO. INC. (Continued) **S104254463**

Program of Staff submitting SISS :	Not reported
Date SISS Submitted :	Not reported
Information Source for Discovery :	US EPA's Cerclis
Site Discoverery Date :	09/01/1989
Site Assigned Date :	Not reported
Staff Assigned :	Not reported
Investigation Complete Date :	Not reported
Investigation Outcome :	Not reported
Date Added to Inventory :	Not reported
Added to Superfund Priority List :	False
Date Added to SPL :	Not reported
Other DEP Programs:	Not reported
Property Transfer Program Filed :	Not reported
Transfer Filed Date :	Not reported
Site on EPA's CERCLIS :	False
Site On NPL :	False
Date Draft Submitted to EPA :	9/18/90
Date Review Completed :	10/1/90
Date Assessment Listed Final in CERCLIS :	10/9/90
EPA Further Action :	True
Site Inspection Staff :	EPA
SI Draft Submitted to EPA :	9/18/90
SI Draft Review Completed :	10/1/90
SI Listed Final in CERCLIS :	10/9/90
EPA Further Action :	True
Site Inspection Prioritization Staff :	Not reported
SIP Draft Review Staff :	Not reported
Date of Draft SIP :	Not reported
SIP Listed Final in CERCLIS :	Not reported
Further Action By EPA :	False
Remedial Investigation Complete :	Not reported
Opration/Maintenance Start :	Not reported
Prog of Staff to Investigate/Respond:	Not reported
Assessed:	False
On EPA's NPL;	False
PTP Staff Assigned:	Not reported
Remediation Prog:	Not reported
Date Remediation Started;	Not reported
Assigned:	Not reported
Phase:	Not reported
DEP Order Issued:	False
Remedial Design Complete :	Not reported
Remedial Action Complete :	Not reported
GW Monitoring Ongoing:	False
Rem complete - DEP Appr/LEP verifd:	Not reported

Comments: THIS SITE HANDLED WASTES. UNKNOWN IF STORED ONLY OR DISPOSED OF ON SITE.

120
WNW
1/2-1
4554
Higher

150 FRONT AVE
WEST HAVEN, CT

LUST **S104238123**
N/A

(Continued) **S104238123**

LUST:

Fed Regulated:	Not Reported	Release Date:	Not reported
Removal:	Not Reported	Leak:	Not Reported
Inspector:	Not reported	Tank Release:	Not Reported
Emergency:	Not Reported	Referral:	Not reported
Product:	Not reported	1136 Fund:	Not Reported
Pipe Release:	Not Reported	Overfill Release:	Not Reported
Remediation:	Not reported		
Complete:	Not Reported		
by Resp Party:	Not Reported		
Comment:	Not reported		

AB121 **SARGENT/WALTER KIDDE** **FINDS** **1000233692**
NE **100 SARGENT DRIVE** **RCRIS-LQG** **CTD056748205**
1/2-1 **NEW HAVEN, CT 06509** **TRIS**
4676 **RCRIS-TSD**
Higher **CORRACTS**
CERC-NFRAP

CERCLIS-NFRAP Classification Data:

Site Incident Category:	Not reported	Federal Facility:	Not a Federal Facility
Ownership Status:	Private	NPL Status:	Not on the NPL

CERCLIS-NFRAP Assessment History:

Assessment:	DISCOVERY	Completed:	19900117
Assessment:	PRELIMINARY ASSESSMENT	Completed:	19910325

CERCLIS-NFRAP Alias Name(s):
SARGENT/WALTER KIDDE

CORRACTS Data:
Prioritization: Low
Status: RCRA Facility Assessment Completed, RFI Workplan Approved, RCRA Facility Investigation Approved, Corrective Measure Study Approved, Corrective Measures Design Approved

RCRIS Corrective Action Summary:
Effective Date: 03/13/1990
Legal Authority: Other, specified by Legal Authority Citation

RCRIS:
Owner: ASSA ABLOY
(203) 821-5773

Contact: ERNEST-A HILL
(203) 562-2151

Record Date: 08/04/1980

Classification: Large Quantity Generator, TSDF

BIENNIAL REPORTS:
Last Biennial Reporting Year: 1997

Waste	Quantity (Lbs)	Waste	Quantity (Lbs)
D001	15014.00	D002	46535.36
D003	21408.28	D005	21300.00
D006	23555.00	D007	78365715.58
D008	40874.00	D009	260.00
D010	7369.00	D035	7786.00
D040	3180.00	F001	9486.00
F002	21300.00	F005	8839.00
F006	178685.88	F007	1959.28

SARGENT/WALTER KIDDE (Continued) **1000233692**

Used Oil Recyc: No

TSDF Activities: Not reported

Violation Status: Violations exist

Regulation Violated:	Not reported
Area of Violation:	TSD-Groundwater Monitoring Requirements
Date Violation Determined:	02/01/1984
Priority of Violation:	Low
Schedule Date to Achieve Compliance:	03/31/1984
Actual Date Achieved Compliance:	02/28/1985
Enforcement Action:	Written Informal
Enforcement Action Date:	02/01/1984
Proposed Monetary Penalty:	Not reported
Final Monetary Penalty:	Not reported
Regulation Violated:	Not reported
Area of Violation:	TSD-Groundwater Monitoring Requirements
Date Violation Determined:	08/22/1985
Priority of Violation:	Low
Schedule Date to Achieve Compliance:	Not reported
Actual Date Achieved Compliance:	01/13/1995
Regulation Violated:	Not reported
Area of Violation:	TSD-Closure/Post Closure Requirements
Date Violation Determined:	08/22/1985
Priority of Violation:	Low
Schedule Date to Achieve Compliance:	Not reported
Actual Date Achieved Compliance:	09/04/1987
Regulation Violated:	Not reported
Area of Violation:	TSD-Financial Responsibility Requirements
Date Violation Determined:	08/22/1985
Priority of Violation:	Low
Schedule Date to Achieve Compliance:	Not reported
Actual Date Achieved Compliance:	09/04/1987
Regulation Violated:	Not reported
Area of Violation:	TSD-Other Requirements
Date Violation Determined:	08/22/1985
Priority of Violation:	Low
Schedule Date to Achieve Compliance:	Not reported
Actual Date Achieved Compliance:	09/04/1987
Regulation Violated:	Not reported
Area of Violation:	TSD-Groundwater Monitoring Requirements
Date Violation Determined:	08/20/1986
Priority of Violation:	Low
Schedule Date to Achieve Compliance:	Not reported
Actual Date Achieved Compliance:	09/02/1987
Enforcement Action:	EPA Referral to State
Enforcement Action Date:	06/24/1987
Proposed Monetary Penalty:	Not reported
Final Monetary Penalty:	Not reported
Regulation Violated:	Not reported
Area of Violation:	TSD-Financial Responsibility Requirements
Date Violation Determined:	08/20/1986
Priority of Violation:	Low

SARGENT/WALTER KIDDE (Continued) **1000233692**

Schedule Date to Achieve Compliance:	Not reported
Actual Date Achieved Compliance:	09/23/1987
Enforcement Action:	Final Formal 3008(a) Compliance Order
Enforcement Action Date:	06/16/1987
Proposed Monetary Penalty:	Not reported
Final Monetary Penalty:	$ 4,500.00
Regulation Violated:	Not reported
Area of Violation:	TSD-Groundwater Monitoring Requirements
Date Violation Determined:	09/04/1987
Priority of Violation:	Low
Schedule Date to Achieve Compliance:	Not reported
Actual Date Achieved Compliance:	08/21/1992
Regulation Violated:	Not reported
Area of Violation:	TSD-Other Requirements
Date Violation Determined:	09/04/1987
Priority of Violation:	Low
Schedule Date to Achieve Compliance:	Not reported
Actual Date Achieved Compliance:	08/21/1992
Regulation Violated:	Not reported
Area of Violation:	TSD-Groundwater Monitoring Requirements
Date Violation Determined:	09/26/1988
Priority of Violation:	Low
Schedule Date to Achieve Compliance:	01/27/1989
Actual Date Achieved Compliance:	01/13/1995
Enforcement Action:	Written Informal
Enforcement Action Date:	10/27/1988
Proposed Monetary Penalty:	Not reported
Final Monetary Penalty:	Not reported
Regulation Violated:	Not reported
Area of Violation:	TSD-Other Requirements
Date Violation Determined:	09/26/1988
Priority of Violation:	Low
Schedule Date to Achieve Compliance:	01/27/1989
Actual Date Achieved Compliance:	08/21/1992
Enforcement Action:	Written Informal
Enforcement Action Date:	10/27/1988
Proposed Monetary Penalty:	Not reported
Final Monetary Penalty:	Not reported
Regulation Violated:	Not reported
Area of Violation:	Generator-Land Ban Requirements
Date Violation Determined:	09/26/1988
Priority of Violation:	Low
Schedule Date to Achieve Compliance:	Not reported
Actual Date Achieved Compliance:	08/21/1992
Regulation Violated:	Not reported
Area of Violation:	TSD-Land Ban Requirements
Date Violation Determined:	09/26/1988
Priority of Violation:	Low
Schedule Date to Achieve Compliance:	Not reported
Actual Date Achieved Compliance:	08/21/1992
Regulation Violated:	Not reported
Area of Violation:	TSD-Financial Responsibility Requirements

SARGENT/WALTER KIDDE (Continued) **1000233692**

Date Violation Determined:	07/18/1989
Priority of Violation:	Low
Schedule Date to Achieve Compliance:	Not reported
Actual Date Achieved Compliance:	07/08/1992
Regulation Violated:	Not reported
Area of Violation:	TSD-Other Requirements
Date Violation Determined:	07/18/1989
Priority of Violation:	Low
Schedule Date to Achieve Compliance:	Not reported
Actual Date Achieved Compliance:	08/21/1992
Enforcement Action:	Initial Formal 3008(a) Compliance Order
Enforcement Action Date:	03/15/1990
Proposed Monetary Penalty:	Not reported
Final Monetary Penalty:	Not reported
Regulation Violated:	Not reported
Area of Violation:	TSD-Groundwater Monitoring Requirements
Date Violation Determined:	07/18/1989
Priority of Violation:	Low
Schedule Date to Achieve Compliance:	Not reported
Actual Date Achieved Compliance:	03/27/1996
Enforcement Action:	Initial Formal 3008(a) Compliance Order
Enforcement Action Date:	03/15/1990
Proposed Monetary Penalty:	Not reported
Final Monetary Penalty:	Not reported
Regulation Violated:	Not reported
Area of Violation:	TSD-Closure/Post Closure Requirements
Date Violation Determined:	07/18/1989
Priority of Violation:	Low
Schedule Date to Achieve Compliance:	Not reported
Actual Date Achieved Compliance:	08/21/1992
Enforcement Action:	Initial Formal 3008(a) Compliance Order
Enforcement Action Date:	03/15/1990
Proposed Monetary Penalty:	Not reported
Final Monetary Penalty:	Not reported
Regulation Violated:	Not reported
Area of Violation:	TSD-Financial Responsibility Requirements
Date Violation Determined:	07/18/1989
Priority of Violation:	Low
Schedule Date to Achieve Compliance:	Not reported
Actual Date Achieved Compliance:	07/08/1992
Regulation Violated:	Not reported
Area of Violation:	TSD-Other Requirements
Date Violation Determined:	07/18/1989
Priority of Violation:	Low
Schedule Date to Achieve Compliance:	Not reported
Actual Date Achieved Compliance:	08/21/1992
Enforcement Action:	Initial Formal 3008(a) Compliance Order
Enforcement Action Date:	03/15/1990
Proposed Monetary Penalty:	Not reported
Final Monetary Penalty:	Not reported
Regulation Violated:	Not reported
Area of Violation:	TSD-Groundwater Monitoring Requirements

SARGENT/WALTER KIDDE (Continued) **1000233692**

Date Violation Determined:	09/11/1989
Priority of Violation:	Low
Schedule Date to Achieve Compliance:	Not reported
Actual Date Achieved Compliance:	01/13/1995
Enforcement Action:	Written Informal
Enforcement Action Date:	11/03/1989
Proposed Monetary Penalty:	Not reported
Final Monetary Penalty:	Not reported
Regulation Violated:	Not reported
Area of Violation:	TSD-Other Requirements
Date Violation Determined:	08/22/1990
Priority of Violation:	Low
Schedule Date to Achieve Compliance:	Not reported
Actual Date Achieved Compliance:	08/21/1992
Regulation Violated:	Not reported
Area of Violation:	TSD-Other Requirements
Date Violation Determined:	06/03/1991
Priority of Violation:	Low
Schedule Date to Achieve Compliance:	Not reported
Actual Date Achieved Compliance:	06/18/1991
Enforcement Action:	Civil Action for Compliance
Enforcement Action Date:	07/28/1992
Proposed Monetary Penalty:	Not reported
Final Monetary Penalty:	Not reported
Regulation Violated:	Not reported
Area of Violation:	TSD-Other Requirements
Date Violation Determined:	06/03/1991
Priority of Violation:	Low
Schedule Date to Achieve Compliance:	Not reported
Actual Date Achieved Compliance:	08/21/1992
Enforcement Action:	Civil Action for Compliance
Enforcement Action Date:	07/28/1992
Proposed Monetary Penalty:	Not reported
Final Monetary Penalty:	Not reported
Regulation Violated:	Not reported
Area of Violation:	TSD-Financial Responsibility Requirements
Date Violation Determined:	06/03/1991
Priority of Violation:	Low
Schedule Date to Achieve Compliance:	Not reported
Actual Date Achieved Compliance:	11/30/1992
Enforcement Action:	Civil Action for Compliance
Enforcement Action Date:	07/28/1992
Proposed Monetary Penalty:	Not reported
Final Monetary Penalty:	Not reported
Regulation Violated:	Not reported
Area of Violation:	TSD-Other Requirements
Date Violation Determined:	06/03/1991
Priority of Violation:	High
Schedule Date to Achieve Compliance:	Not reported
Actual Date Achieved Compliance:	08/21/1992
Enforcement Action:	Civil Action for Compliance
Enforcement Action Date:	07/28/1992

SARGENT/WALTER KIDDE (Continued) **1000233692**

Proposed Monetary Penalty:	Not reported
Final Monetary Penalty:	Not reported
Regulation Violated:	Not reported
Area of Violation:	TSD-Other Requirements
Date Violation Determined:	06/03/1991
Priority of Violation:	Low
Schedule Date to Achieve Compliance:	Not reported
Actual Date Achieved Compliance:	08/21/1992
Enforcement Action:	Civil Action for Compliance
Enforcement Action Date:	07/28/1992
Proposed Monetary Penalty:	Not reported
Final Monetary Penalty:	Not reported
Regulation Violated:	Not reported
Area of Violation:	TSD-Groundwater Monitoring Requirements
Date Violation Determined:	09/03/1991
Priority of Violation:	Low
Schedule Date to Achieve Compliance:	Not reported
Actual Date Achieved Compliance:	01/13/1995
Regulation Violated:	Not reported
Area of Violation:	TSD-Closure/Post Closure Requirements
Date Violation Determined:	08/21/1992
Priority of Violation:	Low
Schedule Date to Achieve Compliance:	Not reported
Actual Date Achieved Compliance:	Not reported
Enforcement Action:	Judicial Orders
Enforcement Action Date:	11/18/1994
Proposed Monetary Penalty:	Not reported
Final Monetary Penalty:	$ 100,000.00
Regulation Violated:	Not reported
Area of Violation:	TSD-Financial Responsibility Requirements
Date Violation Determined:	08/21/1992
Priority of Violation:	Low
Schedule Date to Achieve Compliance:	Not reported
Actual Date Achieved Compliance:	Not reported
Enforcement Action:	Judicial Orders
Enforcement Action Date:	11/18/1994
Proposed Monetary Penalty:	Not reported
Final Monetary Penalty:	$ 100,000.00
Regulation Violated:	Not reported
Area of Violation:	TSD-Other Requirements
Date Violation Determined:	08/21/1992
Priority of Violation:	Low
Schedule Date to Achieve Compliance:	Not reported
Actual Date Achieved Compliance:	11/30/1992
Regulation Violated:	Not reported
Area of Violation:	TSD-Closure/Post Closure Requirements
Date Violation Determined:	11/30/1992
Priority of Violation:	Low
Schedule Date to Achieve Compliance:	Not reported
Actual Date Achieved Compliance:	Not reported
Enforcement Action:	Judicial Orders
Enforcement Action Date:	11/18/1994

SARGENT/WALTER KIDDE (Continued) **1000233692**

Proposed Monetary Penalty:	Not reported
Final Monetary Penalty:	$ 100,000.00
Regulation Violated:	Not reported
Area of Violation:	TSD-Closure/Post Closure Requirements
Date Violation Determined:	11/30/1992
Priority of Violation:	Low
Schedule Date to Achieve Compliance:	Not reported
Actual Date Achieved Compliance:	Not reported
Enforcement Action:	Judicial Orders
Enforcement Action Date:	11/18/1994
Proposed Monetary Penalty:	Not reported
Final Monetary Penalty:	$ 100,000.00
Regulation Violated:	Not reported
Area of Violation:	TSD-Other Requirements
Date Violation Determined:	11/30/1992
Priority of Violation:	Low
Schedule Date to Achieve Compliance:	Not reported
Actual Date Achieved Compliance:	11/30/1992
Enforcement Action:	Judicial Orders
Enforcement Action Date:	11/18/1994
Proposed Monetary Penalty:	Not reported
Final Monetary Penalty:	$ 100,000.00
Regulation Violated:	Not reported
Area of Violation:	Generator-All Requirements
Date Violation Determined:	11/30/1992
Priority of Violation:	Low
Schedule Date to Achieve Compliance:	Not reported
Actual Date Achieved Compliance:	11/30/1992
Enforcement Action:	Judicial Orders
Enforcement Action Date:	11/18/1994
Proposed Monetary Penalty:	Not reported
Final Monetary Penalty:	$ 100,000.00
Regulation Violated:	Not reported
Area of Violation:	Generator-All Requirements
Date Violation Determined:	05/18/1998
Priority of Violation:	Low
Schedule Date to Achieve Compliance:	Not reported
Actual Date Achieved Compliance:	Not reported
Enforcement Action:	Written Informal
Enforcement Action Date:	05/18/1998
Proposed Monetary Penalty:	Not reported
Final Monetary Penalty:	Not reported
Regulation Violated:	Not reported
Area of Violation:	Generator-All Requirements
Date Violation Determined:	05/18/1998
Priority of Violation:	Low
Schedule Date to Achieve Compliance:	Not reported
Actual Date Achieved Compliance:	Not reported
Enforcement Action:	Written Informal
Enforcement Action Date:	05/18/1998
Proposed Monetary Penalty:	Not reported
Final Monetary Penalty:	Not reported

SARGENT/WALTER KIDDE (Continued) **1000233692**

Regulation Violated:	Not reported
Area of Violation:	Generator-All Requirements
Date Violation Determined:	05/18/1998
Priority of Violation:	Low
Schedule Date to Achieve Compliance:	Not reported
Actual Date Achieved Compliance:	Not reported
Enforcement Action:	Written Informal
Enforcement Action Date:	05/18/1998
Proposed Monetary Penalty:	Not reported
Final Monetary Penalty:	Not reported
Regulation Violated:	Not reported
Area of Violation:	Generator-All Requirements
Date Violation Determined:	05/18/1998
Priority of Violation:	Low
Schedule Date to Achieve Compliance:	Not reported
Actual Date Achieved Compliance:	Not reported
Enforcement Action:	Written Informal
Enforcement Action Date:	05/18/1998
Proposed Monetary Penalty:	Not reported
Final Monetary Penalty:	Not reported

SARGENT/WALTER KIDDE (Continued) **1000233692**

There are 38 violation record(s) reported at this site:

Evaluation	Area of Violation	Date of Compliance
Compliance Evaluation Inspection (CEI)	Generator-All Requirements	
	Generator-All Requirements	
	Generator-All Requirements	
	Generator-All Requirements	
Compliance Schedule Evaluation (CSE)	TSD-Closure/Post Closure Requirements	
	TSD-Financial Responsibility Requirements	
	TSD-Closure/Post Closure Requirements	
	TSD-Closure/Post Closure Requirements	
Compliance Evaluation Inspection (CEI)	TSD-Closure/Post Closure Requirements	
	TSD-Closure/Post Closure Requirements	
	TSD-Other Requirements	11/30/1992
	Generator-All Requirements	11/30/1992
Compliance Evaluation Inspection (CEI)	TSD-Closure/Post Closure Requirements	
	TSD-Financial Responsibility Requirements	
	TSD-Other Requirements	11/30/1992
Operation and Maintenance Inspection (OAM)	TSD-Groundwater Monitoring Requirements	01/13/1995
Compliance Evaluation Inspection (CEI)	TSD-Other Requirements	06/18/1991
	TSD-Other Requirements	08/21/1992
	TSD-Financial Responsibility Requirements	11/30/1992
	TSD-Other Requirements	08/21/1992
	TSD-Other Requirements	08/21/1992
Compliance Evaluation Inspection (CEI)	TSD-Other Requirements	08/21/1992
Compliance Groundwater Monitoring Evaluation (CME)	TSD-Groundwater Monitoring Requirements	01/13/1995
Compliance Evaluation Inspection (CEI)	TSD-Financial Responsibility Requirements	07/08/1992
	TSD-Other Requirements	08/21/1992
	TSD-Groundwater Monitoring Requirements	03/27/1996
	TSD-Closure/Post Closure Requirements	08/21/1992
	TSD-Financial Responsibility Requirements	07/08/1992
	TSD-Other Requirements	08/21/1992
Compliance Evaluation Inspection (CEI)	TSD-Groundwater Monitoring Requirements	01/13/1995
	TSD-Other Requirements	08/21/1992
	Generator-Land Ban Requirements	08/21/1992
	TSD-Land Ban Requirements	08/21/1992
Compliance Evaluation Inspection (CEI)	TSD-Groundwater Monitoring Requirements	08/21/1992
	TSD-Other Requirements	08/21/1992
Compliance Groundwater Monitoring Evaluation (CME)	TSD-Groundwater Monitoring Requirements	09/02/1987
	TSD-Financial Responsibility Requirements	09/23/1987
Compliance Evaluation Inspection (CEI)	TSD-Groundwater Monitoring Requirements	01/13/1995
	TSD-Closure/Post Closure Requirements	09/04/1987
	TSD-Financial Responsibility Requirements	09/04/1987
	TSD-Other Requirements	09/04/1987
Compliance Groundwater Monitoring Evaluation (CME)	TSD-Groundwater Monitoring Requirements	02/28/1985

NY MANIFEST
Additional detail is available in NY MANIFEST. Please contact your EDR Account Executive for more information.

SARGENT/WALTER KIDDE (Continued) **1000233692**

FINDS:
Other Pertinent Environmental Activity Identified at Site:
AIRS Facility System (AIRS/AFS)
National Compliance Database (NCDB)

---

122 WSW 1/2-1 4712 Higher

WEST HAVEN BUCKLE CO THE
742 WASHINGTON AVE
WEST HAVEN, CT 06516

FINDS 1000392160
RCRIS-LQG CTD001162056
SDADB

RCRIS:

Owner:	Not reported
Contact:	GEROGE EVERSON (203) 934-6691
Record Date:	07/25/1980
Classification:	Large Quantity Generator
Used Oil Recyc:	No
Violation Status:	No violations found

Site Discovery and Assesment:

Facility ID:	5368
WPC Number :	Not reported
Former Names of the Site :	SOUTHERN NEW ENGLAND TELEPHONE CO.
Lat/Long :	Not reported
Lat/Long Determined By :	Not reported
Waste Type 1 :	Not reported
Waste Type 2 :	Not reported
Waste Type 3 :	Not reported
Disposal 1 :	Not reported
Disposal 2 :	Not reported
Disposal 3 :	Not reported
Sample Data Available :	False
Ground Water Quality Classification :	Not reported
Surface Water Quality Classification :	Not reported
Staff that submitted SISS :	Not reported
Program of Staff submitting SISS :	Not reported
Date SISS Submitted :	Not reported
Information Source for Discovery :	DEP Water Bureau-Property Transfer Prog
Site Discoverery Date :	04/10/1997
Site Assigned Date :	Not reported
Staff Assigned :	Not reported
Investigation Complete Date :	04/10/1997
Investigation Outcome :	DEP Water Bureau-Property Transfer Prog
Date Added to Inventory :	Not reported
Added to Superfund Priority List :	False
Date Added to SPL :	Not reported
Other DEP Programs:	Not reported
Property Transfer Program Filed :	I
Transfer Filed Date :	04/10/1997
Site on EPA's CERCLIS :	False
Site On NPL :	False
Date Draft Submitted to EPA :	Not reported
Date Review Completed :	Not reported
Date Assessment Listed Final in CERCLIS :	Not reported

WEST HAVEN BUCKLE CO THE (Continued) **1000392160**

EPA Further Action :	False
Site Inspection Staff :	Not reported
SI Draft Submitted to EPA :	Not reported
SI Draft Review Completed :	Not reported
SI Listed Final in CERCLIS :	Not reported
EPA Further Action :	False
Site Inspection Prioritization Staff :	Not reported
SIP Draft Review Staff :	Not reported
Date of Draft SIP :	Not reported
SIP Listed Final in CERCLIS :	Not reported
Further Action By EPA :	False
Remedial Investigation Complete :	Not reported
Opration/Maintenance Start :	Not reported
Prog of Staff to Investigate/Respond:	PTP
Assessed:	False
On EPA's NPL;	False
PTP Staff Assigned:	Not reported
Remediation Prog:	Not reported
Date Remediation Started;	Not reported
Assigned:	Not reported
Phase:	Not reported
DEP Order Issued:	False
Remedial Design Complete :	Not reported
Remedial Action Complete :	Not reported
GW Monitoring Ongoing:	False
Rem complete - DEP Appr/LEP verifd:	Not reported
Comments:	

---

123 WNW 1/2-1 4743 Higher

PREMIER ROOFING COMPANY, INC.
178 FRONT AVENUE
WEST HAVEN, CT 06516

UST U002025085
LUST N/A

LUST:

Fed Regulated:	Not Reported	Release Date:	03/03/93
Removal:	Yes	Leak:	Yes
Inspector:	EG	Tank Release:	Yes
Emergency:	Not Reported	Referral:	Not reported
Product:	HF2	1136 Fund:	Not Reported
Pipe Release:	Yes	Overfill Release:	Not Reported
Remediation:	SOIL REMOVAL		
Complete:	Yes		
by Resp Party:	Yes		
Comment:	Not reported		

Fed Regulated:	Yes	Release Date:	03/03/93
Removal:	Yes	Leak:	Not Reported
Inspector:	EG	Tank Release:	Not Reported
Emergency:	Not Reported	Referral:	Not reported
Product:	GAS	1136 Fund:	Not Reported
Pipe Release:	Not Reported	Overfill Release:	Not Reported
Remediation:	NONE		
Complete:	Yes		
by Resp Party:	Yes		
Comment:	Not reported		

PREMIER ROOFING COMPANY, INC. (Continued) **U002025085**

Fed Regulated:	Yes	Release Date:	03/03/93
Removal:	Yes	Leak:	Not Reported
Inspector:	EG	Tank Release:	Not Reported
Emergency:	Not Reported	Referral:	Not reported
Product:	GAS	1136 Fund:	Not Reported
Pipe Release:	Not Reported	Overfill Release:	Not Reported
Remediation:	NONE		
Complete:	Yes		
by Resp Party:	Yes		
Comment:	Not reported		

UST:

Facility Id:	7868
Tank ID:	1
Alt. Facility ID:	156-7868
Alt. Tank ID:	A1
Tank Status:	Currently In Use
Capacity:	4000
Substance:	Gasoline
Closure Status:	Not reported
Date Installed:	06/01/1978
Date Last Used:	Not reported
Tank Material:	Asphalt Coated or Bare Steel
2ndary Material:	None
Pipe Material:	Other
2ndary Material:	None
Spill Installed:	False
Overfill Installed:	False
Owner:	PREMIER ROOFING COMPANY, INC. 178 FRONT AVE. West Haven, CT 06516
Lat/Long:	41° 17′ 19″ / 7° 25′ 0″

Facility Id:	7868
Tank ID:	2
Alt. Facility ID:	156-7868
Alt. Tank ID:	B2
Tank Status:	Currently In Use
Capacity:	300
Substance:	Heating Oil
Closure Status:	Not reported
Date Installed:	03/01/1964
Date Last Used:	Not reported
Tank Material:	Asphalt Coated or Bare Steel
2ndary Material:	None
Pipe Material:	Other
2ndary Material:	None
Spill Installed:	False
Overfill Installed:	False
Owner:	PREMIER ROOFING COMPANY, INC. 178 FRONT AVE. West Haven, CT 06516
Lat/Long:	41° 17′ 19″ / 7° 25′ 0″

AB124 **WALTER KIDDE AND CO.** **SHWS** **S100997015**
NE **DIV. OF SARGEANT CORP. 100 SARGEANT** **N/A**
1/2-1 **NEW HAVEN, CT**
4819
Higher

WALTER KIDDE AND CO. (Continued) **S100997015**

SHWS:

State ID:	Not reported
Groundwater Class:	GB
Disposal Activity:	LAGOON
Waste Type:	MOH SLUDGE CORROSIVES
Alternate Name:	Not reported
EPA ID:	Not reported
Waste Category:	Not reported
Disposal Method:	Not reported
Inventory Date:	Not reported
DEP Programs:	Not reported
On CERCLIS:	Not reported
Resource Convention & Recovery Act:	Not reported
RCRA Status:	Not reported
RCRA Permit Status:	Not reported
Surface Water Qualification:	Not reported
Other Dept of Env. Protection:	Not reported
Comments:	DISCONTINUED USE OF LAGOONS IN 1979. UNDERGOING CLOSURE UNDER WCU ORDER 1984.

---

125 SW 1/2-1 5169 Higher **MERIT GASOLINE STATION** **SDADB** **S104255401**
345 ELM STREET **N/A**
WEST HAVEN, CT

Site Discovery and Assesment:

Facility ID:	1484
WPC Number :	Not reported
Former Names of the Site :	ELM ST GASOLINE STATION
Lat/Long :	Not reported
Lat/Long Determined By :	Not reported
Waste Type 1 :	Hydrocarbons and/ or Fuel Oil
Waste Type 2 :	Not reported
Waste Type 3 :	Not reported
Disposal 1 :	Underground Storage Tank
Disposal 2 :	Not reported
Disposal 3 :	Not reported
Sample Data Available :	False
Ground Water Quality Classification :	GB
Surface Water Quality Classification :	SB/SA
Staff that submitted SISS :	DORAN, E.
Program of Staff submitting SISS :	CORE
Date SISS Submitted :	8/19/96
Information Source for Discovery :	DEP Water Mgmt or Water Enforcement
Site Discoverery Date :	04/30/1993
Site Assigned Date :	Not reported
Staff Assigned :	Not reported
Investigation Complete Date :	Not reported
Investigation Outcome :	Not reported
Date Added to Inventory :	Not reported
Added to Superfund Priority List :	False
Date Added to SPL :	Not reported
Other DEP Programs:	Not reported
Property Transfer Program Filed :	Not reported
Transfer Filed Date :	Not reported
Site on EPA's CERCLIS :	False
Site On NPL :	False

MERIT GASOLINE STATION (Continued) **S104255401**

Date Draft Submitted to EPA :	Not reported
Date Review Completed :	Not reported
Date Assessment Listed Final in CERCLIS :	Not reported
EPA Further Action :	False
Site Inspection Staff :	Not reported
SI Draft Submitted to EPA :	Not reported
SI Draft Review Completed :	Not reported
SI Listed Final in CERCLIS :	Not reported
EPA Further Action :	False
Site Inspection Prioritization Staff :	Not reported
SIP Draft Review Staff :	Not reported
Date of Draft SIP :	Not reported
SIP Listed Final in CERCLIS :	Not reported
Further Action By EPA :	False
Remedial Investigation Complete :	Not reported
Opration/Maintenance Start :	Not reported
Prog of Staff to Investigate/Respond:	Not reported
Assessed:	False
On EPA's NPL;	False
PTP Staff Assigned:	Not reported
Remediation Prog:	Not reported
Date Remediation Started;	Not reported
Assigned:	Not reported
Phase:	Not reported
DEP Order Issued:	False
Remedial Design Complete :	Not reported
Remedial Action Complete :	Not reported
GW Monitoring Ongoing:	False
Rem complete - DEP Appr/LEP verifd:	Not reported

Comments: IN 6/91 4 10K GAL, 1 550 GAL, AND 1 275 GAL UST'S WERE REMOVED. APPROX. 790 YDS3 OF CONTAMINATED SOIL WERE ALSO REMOVED. REQUEST TO TERMINATE GW MONITORING REC'D 8/15/96. (8/96)

---

126 WNW 1/2-1 5203 Higher

NEW HAVEN BUS SERVICE INC.
235 FRONT AVE.
WEST HAVEN, CT 06516

UST U002025094
SDADB N/A
PROPERTY

CT Property:

Form:	III
Date Recieved:	05/04/90

Site Discovery and Assesment:

Facility ID:	5363
WPC Number :	Not reported
Former Names of the Site :	Not reported
Lat/Long :	Not reported
Lat/Long Determined By :	Not reported
Waste Type 1 :	Not reported
Waste Type 2 :	Not reported
Waste Type 3 :	Not reported
Disposal 1 :	Not reported
Disposal 2 :	Not reported
Disposal 3 :	Not reported
Sample Data Available :	False
Ground Water Quality Classification :	Not reported
Surface Water Quality Classification :	Not reported
Staff that submitted SISS :	Not reported

NEW HAVEN BUS SERVICE INC. (Continued) **U002025094**

Program of Staff submitting SISS :	Not reported
Date SISS Submitted :	Not reported
Information Source for Discovery :	DEP Water Bureau-Property Transfer Prog
Site Discoverery Date :	05/04/1990
Site Assigned Date :	Not reported
Staff Assigned :	CZECZOTKA, J.
Investigation Complete Date :	05/04/1990
Investigation Outcome :	DEP Water Bureau-Property Transfer Prog
Date Added to Inventory :	Not reported
Added to Superfund Priority List :	False
Date Added to SPL :	Not reported
Other DEP Programs:	Not reported
Property Transfer Program Filed :	III
Transfer Filed Date :	05/04/1990
Site on EPA's CERCLIS :	False
Site On NPL :	False
Date Draft Submitted to EPA :	Not reported
Date Review Completed :	Not reported
Date Assessment Listed Final in CERCLIS :	Not reported
EPA Further Action :	False
Site Inspection Staff :	Not reported
SI Draft Submitted to EPA :	Not reported
SI Draft Review Completed :	Not reported
SI Listed Final in CERCLIS :	Not reported
EPA Further Action :	False
Site Inspection Prioritization Staff :	Not reported
SIP Draft Review Staff :	Not reported
Date of Draft SIP :	Not reported
SIP Listed Final in CERCLIS :	Not reported
Further Action By EPA :	False
Remedial Investigation Complete :	Not reported
Opration/Maintenance Start :	Not reported
Prog of Staff to Investigate/Respond:	PTP
Assessed:	False
On EPA's NPL;	False
PTP Staff Assigned:	CZECZOTKA, J.
Remediation Prog:	Not reported
Date Remediation Started;	Not reported
Assigned:	Not reported
Phase:	Not reported
DEP Order Issued:	False
Remedial Design Complete :	Not reported
Remedial Action Complete :	Not reported
GW Monitoring Ongoing:	False
Rem complete - DEP Appr/LEP verifd:	Not reported
Comments:	

NEW HAVEN BUS SERVICE INC. (Continued) **U002025094**

UST:

Facility Id:	7878
Tank ID:	2
Alt. Facility ID:	156-7878
Alt. Tank ID:	A2
Tank Status:	Permanently Out of Use
Capacity:	4000
Substance:	Diesel
Closure Status:	Tank removed from ground
Date Installed:	07/01/1978
Date Last Used:	10/01/1998
Tank Material:	Cathodically Protected Steel
2ndary Material:	None
Pipe Material:	Galvanized Steel
2ndary Material:	None
Spill Installed:	False
Overfill Installed:	False
Owner:	SOLID WASTE DISPOSAL INC. P.O. BOX 561 West Haven, CT 06516
Lat/Long:	0˚ 40′ 11″ / 7˚ 14′ 51″

Facility Id:	7878
Tank ID:	1
Alt. Facility ID:	156-7878
Alt. Tank ID:	A1
Tank Status:	Permanently Out of Use
Capacity:	4000
Substance:	Gasoline
Closure Status:	Tank removed from ground
Date Installed:	07/01/1978
Date Last Used:	10/01/1998
Tank Material:	Cathodically Protected Steel
2ndary Material:	None
Pipe Material:	Galvanized Steel
2ndary Material:	None
Spill Installed:	False
Overfill Installed:	False
Owner:	SOLID WASTE DISPOSAL INC. P.O. BOX 561 West Haven, CT 06516
Lat/Long:	0˚ 40′ 11″ / 7˚ 14′ 51″

---

127 **CLASSIC CAR CARE** **LUST** **S101408130**
WSW **48 WHARTON ST** **N/A**
1/2-1 **WEST HAVEN, CT**
5238
Higher

CLASSIC CAR CARE (Continued) **S101408130**

LUST:

Fed Regulated:	Yes	Release Date:	09/28/89
Removal:	Yes	Leak:	Yes
Inspector:	JA	Tank Release:	Yes
Emergency:	Not Reported	Referral:	Not reported
Product:	GAS	1136 Fund:	Not Reported
Pipe Release:	Not Reported	Overfill Release:	Not Reported
Remediation:	SOIL REMOVAL		
Complete:	Yes		
by Resp Party:	Not Reported		
Comment:	Not reported		

---

128 NE 1/2-1 5276 Higher **AMTRACK** **LWDS** **W991101499**
OIL/CHEMICAL SPILLS **N/A**
, CT

LWDS:

ArcView Legend Symbology:	SPILL
Leachate and Wastewater Name:	OIL/CHEMICAL SPILLS
Leachate and Wastewater Number:	5000020
Status of the Discharge Activity:	INACTIVE
Leachate and Waste Flow:	GROUND
Feature Number on Hazardous Waste List:	0
Subregional Basin Feature Number:	5000
Name:	Amtrack
Alias:	Not reported
Description:	ground saturated with oil, WCU Order 198500000
Lat/Long:	41.29425 / -72.92344
State Plane x/y:	952464 / 668022
Mercator x/y:	-21296529.66481 / 13188860.26172

---

129 ENE > 1 5533 Higher **SARGENT AND CO.** **LWDS** **W991101346**
INDUSTRIAL WASTEWTR **N/A**
, CT

LWDS:

ArcView Legend Symbology:	INDUST WTR
Leachate and Wastewater Name:	INDUSTRIAL WASTEWTR
Leachate and Wastewater Number:	5000021
Status of the Discharge Activity:	ACTIVE
Leachate and Waste Flow:	SURFACE
Feature Number on Hazardous Waste List:	0
Subregional Basin Feature Number:	5000
Name:	Sargent and Co.
Alias:	Not reported
Description:	treated industrial discharge
Lat/Long:	41.29042 / -72.91849
State Plane x/y:	953820 / 666623
Mercator x/y:	-21295085.28927 / 13187376.6506

Map ID / Direction / Distance / Distance (ft.) / Elevation	Site	Database(s)	EDR ID Number / EPA ID Number
130 SSW > 1 5751 Higher	**SAVIN ROCK COMMUNITY SCHOOL OIL/CHEMICAL SPILLS , CT**	**LWDS**	**W991101496 N/A**

LWDS:

ArcView Legend Symbology:	SPILL
Leachate and Wastewater Name:	OIL/CHEMICAL SPILLS
Leachate and Wastewater Number:	5000011
Status of the Discharge Activity:	INACTIVE
Leachate and Waste Flow:	GROUND
Feature Number on Hazardous Waste List:	0
Subregional Basin Feature Number:	5000
Name:	Savin Rock Community School
Alias:	Not reported
Description:	40,000 gallon #2 fuel oil leak (1977)
Lat/Long:	41.2682 / -72.94087
State Plane x/y:	947653 / 658542
Mercator x/y:	-21301619.5787 / 13178777.50833

131 NW > 1 5896 Higher	**CELLENTANO LANDFILL , CT**	**LWDS**	**W991101731 N/A**

LWDS:

ArcView Legend Symbology:	LANDFILL
Leachate and Wastewater Name:	LANDFILL
Leachate and Wastewater Number:	5305007
Status of the Discharge Activity:	ACTIVE
Leachate and Waste Flow:	GROUND
Feature Number on Hazardous Waste List:	0
Subregional Basin Feature Number:	5305
Name:	Cellentano
Alias:	Not reported
Description:	active mixed waste site
Lat/Long:	41.2935 / -72.95351
State Plane x/y:	944198 / 667766
Mercator x/y:	-21305313.39343 / 13188569.02605

132 NE > 1 5942 Higher	**AMTRACK INDUSTRIAL WASTEWTR , CT**	**LWDS**	**W991101347 N/A**

AMTRACK (Continued) **W991101347**

LWDS:

ArcView Legend Symbology:	INDUST WTR
Leachate and Wastewater Name:	INDUSTRIAL WASTEWTR
Leachate and Wastewater Number:	5000022
Status of the Discharge Activity:	ACTIVE
Leachate and Waste Flow:	SURFACE
Feature Number on Hazardous Waste List:	0
Subregional Basin Feature Number:	5000
Name:	Amtrack
Alias:	Not reported
Description:	treated stormwater discharge from train refueling area
Lat/Long:	41.29295 / -72.91875
State Plane x/y:	953750 / 667544
Mercator x/y:	-21295161.84203 / 13188355.26836

---

133 ENE > 1 6732 Higher — **ARMSTRONG RUBBER COOLING WTR -SURFACE , CT** — **LWDS** — **W991101349 N/A**

LWDS:

ArcView Legend Symbology:	COOL WTR-S
Leachate and Wastewater Name:	COOLING WTR -SURFACE
Leachate and Wastewater Number:	5000024
Status of the Discharge Activity:	ACTIVE
Leachate and Waste Flow:	SURFACE
Feature Number on Hazardous Waste List:	0
Subregional Basin Feature Number:	5000
Name:	Armstrong Rubber
Alias:	Not reported
Description:	scrubber and cooling water discharge
Lat/Long:	41.29313 / -72.91548
State Plane x/y:	954649 / 667608
Mercator x/y:	-21294206.9516 / 13188424.79

---

134 NE > 1 6747 Higher — **METRO NORTH FACILITY 2 BREWERY STREET NEW HAVEN, CT 06511** — **CERCLIS SHWS SDADB** — **1000366196 CTD983870866**

CERCLIS Classification Data:

Site Incident Category:	Not reported	Federal Facility:	Not reported
Ownership Status:	Not reported	NPL Status:	Not reported

CERCLIS Assessment History:

Assessment:	DISCOVERY	Completed:	19890630
Assessment:	PRELIMINARY ASSESSMENT	Completed:	19890920
Assessment:	SITE INSPECTION	Completed:	19940708

CERCLIS Site Status:
Low

CERCLIS Alias Name(s):
METRO NORTH FACILITY

METRO NORTH FACILITY (Continued) **1000366196**

SHWS:

State ID:	Not reported
Groundwater Class:	GB
Disposal Activity:	GROUND
Waste Type:	PCB
Alternate Name:	Not reported
EPA ID:	CTD983870866
Waste Category:	Not reported
Disposal Method:	Not reported
Inventory Date:	Not reported
DEP Programs:	Not reported
On CERCLIS:	T
Resource Convention & Recovery Act:	Not reported
RCRA Status:	Not reported
RCRA Permit Status:	Not reported
Surface Water Qualification:	Not reported
Other Dept of Env. Protection:	Not reported
Comments:	Not reported

Site Discovery and Assesment:

Facility ID:	691
WPC Number :	Not reported
Former Names of the Site :	NEW HAVEN RAIL YARD
Lat/Long :	41-17-15.9 / 72-55-31
Lat/Long Determined By :	UNK
Waste Type 1 :	PCB
Waste Type 2 :	Not reported
Waste Type 3 :	Not reported
Disposal 1 :	SPILL/DUMP
Disposal 2 :	TO GROUND
Disposal 3 :	Not reported
Sample Data Available :	False
Ground Water Quality Classification :	Not reported
Surface Water Quality Classification :	Not reported
Staff that submitted SISS :	Not reported
Program of Staff submitting SISS :	Not reported
Date SISS Submitted :	Not reported
Information Source for Discovery :	DEP Waste Bureau - PCB Program
Site Discoverery Date :	06/30/1989
Site Assigned Date :	01/01/1990
Staff Assigned :	BEDSON, M.
Investigation Complete Date :	06/29/1990
Investigation Outcome :	State Inventory of Waste Disposal Sites
Date Added to Inventory :	06/29/1990
Added to Superfund Priority List :	False
Date Added to SPL :	Not reported
Other DEP Programs:	PCB
Property Transfer Program Filed :	Not reported
Transfer Filed Date :	Not reported
Site on EPA's CERCLIS :	False
Site On NPL :	False
Date Draft Submitted to EPA :	6/1/94
Date Review Completed :	Not reported
Date Assessment Listed Final in CERCLIS :	7/8/94
EPA Further Action :	False
Site Inspection Staff :	EPA
SI Draft Submitted to EPA :	6/1/94

METRO NORTH FACILITY (Continued) **1000366196**

SI Draft Review Completed :	Not reported
SI Listed Final in CERCLIS :	7/8/94
EPA Further Action :	False
Site Inspection Prioritization Staff :	Not reported
SIP Draft Review Staff :	Not reported
Date of Draft SIP :	Not reported
SIP Listed Final in CERCLIS :	Not reported
Further Action By EPA :	False
Remedial Investigation Complete :	Not reported
Opration/Maintenance Start :	Not reported
Prog of Staff to Investigate/Respond:	D&A
Assessed:	False
On EPA's NPL;	False
PTP Staff Assigned:	Not reported
Remediation Prog:	Not reported
Date Remediation Started;	Not reported
Assigned:	Not reported
Phase:	Not reported
DEP Order Issued:	False
Remedial Design Complete :	Not reported
Remedial Action Complete :	Not reported
GW Monitoring Ongoing:	False
Rem complete - DEP Appr/LEP verifd:	Not reported
Comments:	

---

135 **UNITED ILLUMNATING** **LWDS** **W991101348**
NE **IND/MFG WASTEWTR DIS** **N/A**
> 1 **, CT**
6856
Higher

LWDS:

ArcView Legend Symbology:	IND/MF WTR
Leachate and Wastewater Name:	IND/MFG WASTEWTR DIS
Leachate and Wastewater Number:	5000023
Status of the Discharge Activity:	ACTIVE
Leachate and Waste Flow:	GROUND
Feature Number on Hazardous Waste List:	0
Subregional Basin Feature Number:	5000
Name:	United Illumnating
Alias:	Not reported
Description:	ground water heat pump discharge
Lat/Long:	41.29683 / -72.9187
State Plane x/y:	953768 / 668959
Mercator x/y:	-21295145.76768 / 13189858.82377

---

136 **WEST HAVEN** **LWDS** **W991101343**
SSE **SEWAGE TREAT PLANT** **N/A**
> 1 **, CT**
6908
Higher

WEST HAVEN (Continued) **W991101343**

LWDS:

ArcView Legend Symbology:	SEWAGE PLT
Leachate and Wastewater Name:	SEWAGE TREAT PLANT
Leachate and Wastewater Number:	5000013
Status of the Discharge Activity:	ACTIVE
Leachate and Waste Flow:	SURFACE
Feature Number on Hazardous Waste List:	0
Subregional Basin Feature Number:	5000
Name:	West Haven
Alias:	Not reported
Description:	STP
Lat/Long:	41.26519 / -72.93067
State Plane x/y:	950453 / 657439
Mercator x/y:	-21298643.08907 / 13177612.04321

---

137 **WEST HAVEN** **LWDS** **W991101571**
South **SEWAGE TREAT PLANT** **N/A**
> 1 **, CT**
7004
Higher

LWDS:

ArcView Legend Symbology:	SEWAGE PLT
Leachate and Wastewater Name:	SEWAGE TREAT PLANT
Leachate and Wastewater Number:	5000012
Status of the Discharge Activity:	INACTIVE
Leachate and Waste Flow:	SURFACE
Feature Number on Hazardous Waste List:	0
Subregional Basin Feature Number:	5000
Name:	West Haven
Alias:	Not reported
Description:	former STP
Lat/Long:	41.26451 / -72.9391
State Plane x/y:	948137 / 657194
Mercator x/y:	-21301102.91295 / 13177346.48019

---

138 **WEST HAVEN SALT STORAGE** **LWDS** **W991101341**
WSW **SALT STORAGE** **N/A**
> 1 **, CT**
7324
Higher

LWDS:

ArcView Legend Symbology:	SALT
Leachate and Wastewater Name:	SALT STORAGE
Leachate and Wastewater Number:	5000009
Status of the Discharge Activity:	ACTIVE
Leachate and Waste Flow:	GROUND
Feature Number on Hazardous Waste List:	0
Subregional Basin Feature Number:	5000
Name:	West Haven salt storage
Alias:	Not reported
Description:	Not reported
Lat/Long:	41.27346 / -72.95948
State Plane x/y:	942541 / 660468
Mercator x/y:	-21307055.28409 / 13180810.68231

Map ID Direction Distance Distance (ft.) Elevation	Site	Database(s)	EDR ID Number EPA ID Number
139 SW > 1 7440 Higher	**ARMSTRONG RUBBER COOLING WTR -SURFACE , CT**	**LWDS**	**W991101342 N/A**

LWDS:

ArcView Legend Symbology:	COOL WTR-S
Leachate and Wastewater Name:	COOLING WTR -SURFACE
Leachate and Wastewater Number:	5000010
Status of the Discharge Activity:	ACTIVE
Leachate and Waste Flow:	SURFACE
Feature Number on Hazardous Waste List:	0
Subregional Basin Feature Number:	5000
Name:	Armstrong Rubber
Alias:	Not reported
Description:	cooling water discharge
Lat/Long:	41.27089 / -72.95765
State Plane x/y:	943043 / 659530
Mercator x/y:	-21306519.65831 / 13179815.10588

ORPHAN SUMMARY

City	EDR ID	Site Name	Site Address	Zip	Database(s)	Facility ID
NEW HAVEN	91221393	EAST BRANCH OF THE MILL RIVER	EAST BRANCH OF THE MILL RIVER		ERNS	
NEW HAVEN	S104032386		SO. CT STATE UNIVERSITY		LUST, CT Spills	9806856
NEW HAVEN	1001075899	ALS FURNITURE RESTORERS	425 ELLA GRASSO BLVD	06519	RCRIS-SQG, FINDS	
NEW HAVEN	S103163664		620 ELLA GRASSO BOULEVARD		LUST, CT Spills	9706882
NEW HAVEN	U002029340	CHRIST CHURCH	ELM STREET	06519	UST	6653
NEW HAVEN	91215866	WEST HAVEN	WEST HAVEN	06516	ERNS	
NEW HAVEN	S101196800	BP STATION	KIMBERLY AVE.		LUST	
NEW HAVEN	S101406596	NEW HAVEN REGISTER	LONG WHARF		LUST	
NEW HAVEN	1001814314	NEW HAVEN MARINE TERMINAL (99A03)	NEW HAVEN MARINE TERMINAL	06519	CERCLIS	
NEW HAVEN	S104030779		66 NORTON ST # 68	06511	LUST, CT Spills	9805231
NEW HAVEN	S104517285		E. OF LF ACCESS ROAD		SWF/LF	
NEW HAVEN	S104188234	SEAMCO RUBBER	ONE / THREE LONG WHARF DRIVE		PROPERTY	
NEW HAVEN	S104254475	ROUTE 34 CORRIDOR	PARK ST - ELLA GRASSO BOULEVAR		SDADB	
NEW HAVEN	91207360	QUINNIPAC RIVER TOMLISON BRIDGE	QUINNIPAC RIVER TOMLISON BRIDG		ERNS	
NEW HAVEN	8869812	QUINNIPIAC RIVER T/B NEW JERSEY	QUINNIPIAC RIVER T/B NEW JERSE		ERNS	
NEW HAVEN	S101196770	WATER AUTHORITY	SARGENT DR.		LUST	
NEW HAVEN	1000281862	BOULEVARD WASTEWATER TREATMENT PLT	SEA ST	06511	RCRIS-SQG, FINDS	
NEW HAVEN	U002029133	D.O.T. , AOJ MAINTENANCE GARAGE	SEA STREET	06519	UST	6363
NEW HAVEN	S102958409		E. SHORE OF HARBOR		SWF/LF	093-2
NEW HAVEN	92266996	TOMLISON BRIDGE AREA FORBES ST	TOMLISON BRIDGE AREA FORBES ST		ERNS	
NEW HAVEN	S104563278	UNGERS AUTO BODY INC.	105 WATER STREET		SDADB	
NEW HAVEN	S104312079		WTNH, 8 ELM STREET		LUST	
NEW HAVEN	S104033470		YALE UNIV. 393 PROSPECT ST.		LUST, CT Spills	9807953
WEST HAVEN	U003518041	TROOP 1	I-95 EXIT 42	06516	UST	11677
WEST HAVEN	1002863492	WEST HAVEN WPCF	FIRST ST.	06516	FINDS	
WEST HAVEN	S102527200		FRONT STREET	06516	SWF/LF	156-1E
WEST HAVEN	S104255408	WEST HAVEN LANDFILL	HELM / SPRING STREETS	06516	SDADB	
WEST HAVEN	U002025001	BURWELL HILL PUMP STATION	MORRIS STREET	06516	UST	7778
WEST HAVEN	S102527892		SPRING STREET	06516	SWF/LF	156-3R

EPA Waste Codes Addendum

Code	Description
D001	IGNITABLE HAZARDOUS WASTES ARE THOSE WASTES WHICH HAVE A FLASHPOINT OF LESS THAN 140 DEGREES FAHRENHEIT AS DETERMINED BY A PENSKY-MARTENS CLOSED CUP FLASH POINT TESTER. ANOTHER METHOD OF DETERMINING THE FLASH POINT OF A WASTE IS TO REVIEW THE MATERIAL SAFETY DATA SHEET, WHICH CAN BE OBTAINED FROM THE MANUFACTURER OR DISTRIBUTOR OF THE MATERIAL. LACQUER THINNER IS AN EXAMPLE OF A COMMONLY USED SOLVENT WHICH WOULD BE CONSIDERED AS IGNITABLE HAZARDOUS WASTE.
D002	A WASTE WHICH HAS A PH OF LESS THAN 2 OR GREATER THAN 12.5 IS CONSIDERED TO BE A CORROSIVE HAZARDOUS WASTE. SODIUM HYDROXIDE, A CAUSTIC SOLUTION WITH A HIGH PH, IS OFTEN USED BY INDUSTRIES TO CLEAN OR DEGREASE PARTS. HYDROCHLORIC ACID, A SOLUTION WITH A LOW PH, IS USED BY MANY INDUSTRIES TO CLEAN METAL PARTS PRIOR TO PAINTING. WHEN THESE CAUSTIC OR ACID SOLUTIONS BECOME CONTAMINATED AND MUST BE DISPOSED, THE WASTE WOULD BE A CORROSIVE HAZARDOUS WASTE.
D003	A MATERIAL IS CONSIDERED TO BE A REACTIVE HAZARDOUS WASTE IF IT IS NORMALLY UNSTABLE, REACTS VIOLENTLY WITH WATER, GENERATES TOXIC GASES WHEN EXPOSED TO WATER OR CORROSIVE MATERIALS, OR IF IT IS CAPABLE OF DETONATION OR EXPLOSION WHEN EXPOSED TO HEAT OR A FLAME. ONE EXAMPLE OF SUCH WASTE WOULD BY WASTE GUNPOWDER.
D005	BARIUM
D006	CADMIUM
D007	CHROMIUM
D008	LEAD
D009	MERCURY
D010	SELENIUM
D035	METHYL ETHYL KETONE
D040	TRICHLOROETHYLENE
F001	THE FOLLOWING SPENT HALOGENATED SOLVENTS USED IN DEGREASING: TETRACHLOROETHYLENE, TRICHLOROETHYLENE, METHYLENE CHLORIDE, 1,1,1-TRICHLOROETHANE, CARBON TETRACHLORIDE, AND CHLORINATED FLUOROCARBONS; ALL SPENT SOLVENT MIXTURES/BLENDS USED IN DEGREASING CONTAINING, BEFORE USE, A TOTAL OF TEN PERCENT OR MORE (BY VOLUME) OF ONE OR MORE OF THE ABOVE HALOGENATED SOLVENTS OR THOSE SOLVENTS LISTED IN F002, F004, AND F005, AND STILL BOTTOMS FROM THE RECOVERY OF THESE SPENT SOLVENTS AND SPENT SOLVENT MIXTURES.
F002	THE FOLLOWING SPENT HALOGENATED SOLVENTS: TETRACHLOROETHYLENE, METHYLENE CHLORIDE, TRICHLOROETHYLENE, 1,1,1-TRICHLOROETHANE, CHLOROBENZENE, 1,1,2-TRICHLORO-1,2,2-TRIFLUOROETHANE, ORTHO-DICHLOROBENZENE, TRICHLOROFLUOROMETHANE, AND 1,1,2-TRICHLOROETHANE; ALL SPENT SOLVENT MIXTURES/BLENDS CONTAINING, BEFORE USE, A TOTAL OF TEN PERCENT OR MORE (BY

EPA Waste Codes Addendum

Code	Description
	VOLUME) OF ONE OR MORE OF THE ABOVE HALOGENATED SOLVENTS OR THOSE LISTED IN F001, F004, OR F005, AND STILL BOTTOMS FROM THE RECOVERY OF THESE SPENT SOLVENTS AND SPENT SOLVENT MIXTURES.
F005	THE FOLLOWING SPENT NON-HALOGENATED SOLVENTS: TOLUENE, METHYL ETHYL KETONE, CARBON DISULFIDE, ISOBUTANOL, PYRIDINE, BENZENE, 2-ETHOXYETHANOL, AND 2-NITROPROPANE; ALL SPENT SOLVENT MIXTURES/BLENDS CONTAINING, BEFORE USE, A TOTAL OF TEN PERCENT OR MORE (BY VOLUME) OF ONE OR MORE OF THE ABOVE NON-HALOGENATED SOLVENTS OR THOSE SOLVENTS LISTED IN F001, F002, OR F004; AND STILL BOTTOMS FROM THE RECOVERY OF THESE SPENT SOLVENTS AND SPENT SOLVENT MIXTURES.
F006	WASTEWATER TREATMENT SLUDGES FROM ELECTROPLATING OPERATIONS EXCEPT FROM THE FOLLOWING PROCESSES: (1) SULFURIC ACID ANODIZING OF ALUMINUM; (2) TIN PLATING ON CARBON STEEL; (3) ZINC PLATING (SEGREGATED BASIS) ON CARBON STEEL; (4) ALUMINUM OR ZINC-ALUMINUM PLATING ON CARBON STEEL; (5) CLEANING/STRIPPING ASSOCIATED WITH TIN, ZINC AND ALUMINUM PLATING ON CARBON STEEL; AND (6) CHEMICAL ETCHING AND MILLING OF ALUMINUM.
F007	SPENT CYANIDE PLATING BATH SOLUTIONS FROM ELECTROPLATING OPERATIONS

GOVERNMENT RECORDS SEARCHED / DATA CURRENCY TRACKING

To maintain currency of the following federal and state databases, EDR contacts the appropriate governmental agency on a monthly or quarterly basis, as required.

Elapsed ASTM days: Provides confirmation that this EDR report meets or exceeds the 90-day updating requirement of the ASTM standard.

FEDERAL ASTM STANDARD RECORDS

NPL: National Priority List
Source: EPA
Telephone: N/A
National Priorities List (Superfund). The NPL is a subset of CERCLIS and identifies over 1,200 sites for priority cleanup under the Superfund Program. NPL sites may encompass relatively large areas. As such, EDR provides polygon coverage for over 1,000 NPL site boundaries produced by EPA's Environmental Photographic Interpretation Center (EPIC).

Date of Government Version: 06/13/00
Date Made Active at EDR: 07/06/00
Database Release Frequency: Semi-Annually
Date of Data Arrival at EDR: 06/27/00
Elapsed ASTM days: 9
Date of Last EDR Contact: 11/06/00

DELISTED NPL: NPL Deletions
Source: EPA
Telephone: N/A
The National Oil and Hazardous Substances Pollution Contingency Plan (NCP) establishes the criteria that the EPA uses to delete sites from the NPL. In accordance with 40 CFR 300.425.(e), sites may be deleted from the NPL where no further response is appropriate.

Date of Government Version: 06/13/00
Date Made Active at EDR: 07/06/00
Database Release Frequency: Semi-Annually
Date of Data Arrival at EDR: 06/27/00
Elapsed ASTM days: 9
Date of Last EDR Contact: 11/06/00

CERCLIS: Comprehensive Environmental Response, Compensation, and Liability Information System
Source: EPA
Telephone: 703-413-0223
CERCLIS contains data on potentially hazardous waste sites that have been reported to the USEPA by states, municipalities, private companies and private persons, pursuant to Section 103 of the Comprehensive Environmental Response, Compensation, and Liability Act (CERCLA). CERCLIS contains sites which are either proposed to or on the National Priorities List (NPL) and sites which are in the screening and assessment phase for possible inclusion on the NPL.

Date of Government Version: 04/16/00
Date Made Active at EDR: 08/16/00
Database Release Frequency: Quarterly
Date of Data Arrival at EDR: 06/05/00
Elapsed ASTM days: 72
Date of Last EDR Contact: 08/28/00

CERCLIS-NFRAP: No Further Remedial Action Planned
Source: EPA
Telephone: 703-413-0223
As of February 1995, CERCLIS sites designated "No Further Remedial Action Planned" (NFRAP) have been removed from CERCLIS. NFRAP sites may be sites where, following an initial investigation, no contamination was found, contamination was removed quickly without the need for the site to be placed on the NPL, or the contamination was not serious enough to require Federal Superfund action or NPL consideration. EPA has removed approximately 25,000 NFRAP sites to lift the unintended barriers to the redevelopment of these properties and has archived them as historical records so EPA does not needlessly repeat the investigations in the future. This policy change is part of the EPA's Brownfields Redevelopment Program to help cities, states, private investors and affected citizens to promote economic redevelopment of unproductive urban sites.

Date of Government Version: 04/16/00
Date Made Active at EDR: 08/16/00
Database Release Frequency: Quarterly
Date of Data Arrival at EDR: 06/05/00
Elapsed ASTM days: 72
Date of Last EDR Contact: 08/28/00

GOVERNMENT RECORDS SEARCHED / DATA CURRENCY TRACKING

CORRACTS: Corrective Action Report
Source: EPA
Telephone: 800-424-9346
CORRACTS identifies hazardous waste handlers with RCRA corrective action activity.

Date of Government Version: 04/20/00
Date Made Active at EDR: 08/01/00
Database Release Frequency: Semi-Annually
Date of Data Arrival at EDR: 06/12/00
Elapsed ASTM days: 50
Date of Last EDR Contact: 09/12/00

RCRIS: Resource Conservation and Recovery Information System
Source: EPA/NTIS
Telephone: 800-424-9346
Resource Conservation and Recovery Information System. RCRIS includes selective information on sites which generate, transport, store, treat and/or dispose of hazardous waste as defined by the Resource Conservation and Recovery Act (RCRA).

Date of Government Version: 06/21/00
Date Made Active at EDR: 07/31/00
Database Release Frequency: Semi-Annually
Date of Data Arrival at EDR: 07/10/00
Elapsed ASTM days: 21
Date of Last EDR Contact: 11/09/00

ERNS: Emergency Response Notification System
Source: EPA/NTIS
Telephone: 202-260-2342
Emergency Response Notification System. ERNS records and stores information on reported releases of oil and hazardous substances.

Date of Government Version: 08/08/00
Date Made Active at EDR: 09/06/00
Database Release Frequency: Quarterly
Date of Data Arrival at EDR: 08/11/00
Elapsed ASTM days: 26
Date of Last EDR Contact: 10/31/00

FEDERAL ASTM SUPPLEMENTAL RECORDS

BRS: Biennial Reporting System
Source: EPA/NTIS
Telephone: 800-424-9346
The Biennial Reporting System is a national system administered by the EPA that collects data on the generation and management of hazardous waste. BRS captures detailed data from two groups: Large Quantity Generators (LQG) and Treatment, Storage, and Disposal Facilities.

Date of Government Version: 12/31/97
Database Release Frequency: Biennially
Date of Last EDR Contact: 09/18/00
Date of Next Scheduled EDR Contact: 12/18/00

CONSENT: Superfund (CERCLA) Consent Decrees
Source: EPA Regional Offices
Telephone: Varies
Major legal settlements that establish responsibility and standards for cleanup at NPL (Superfund) sites. Released periodically by United States District Courts after settlement by parties to litigation matters.

Date of Government Version: N/A
Database Release Frequency: Varies
Date of Last EDR Contact: N/A
Date of Next Scheduled EDR Contact: N/A

ROD: Records Of Decision
Source: NTIS
Telephone: 703-416-0223
Record of Decision. ROD documents mandate a permanent remedy at an NPL (Superfund) site containing technical and health information to aid in the cleanup.

Date of Government Version: 01/31/99
Database Release Frequency: Annually
Date of Last EDR Contact: 10/12/00
Date of Next Scheduled EDR Contact: 01/08/01

GOVERNMENT RECORDS SEARCHED / DATA CURRENCY TRACKING

FINDS: Facility Index System/Facility Identification Initiative Program Summary Report
Source: EPA
Telephone: N/A
Facility Index System. FINDS contains both facility information and 'pointers' to other sources that contain more detail. EDR includes the following FINDS databases in this report: PCS (Permit Compliance System), AIRS (Aerometric Information Retrieval System), DOCKET (Enforcement Docket used to manage and track information on civil judicial enforcement cases for all environmental statutes), FURS (Federal Underground Injection Control), C-DOCKET (Criminal Docket System used to track criminal enforcement actions for all environmental statutes), FFIS (Federal Facilities Information System), STATE (State Environmental Laws and Statutes), and PADS (PCB Activity Data System).

Date of Government Version: 07/07/00
Database Release Frequency: Quarterly
Date of Last EDR Contact: 10/10/00
Date of Next Scheduled EDR Contact: 01/08/01

HMIRS: Hazardous Materials Information Reporting System
Source: U.S. Department of Transportation
Telephone: 202-366-4526
Hazardous Materials Incident Report System. HMIRS contains hazardous material spill incidents reported to DOT.

Date of Government Version: 06/30/99
Database Release Frequency: Annually
Date of Last EDR Contact: 10/24/00
Date of Next Scheduled EDR Contact: 01/22/01

MLTS: Material Licensing Tracking System
Source: Nuclear Regulatory Commission
Telephone: 301-415-7169
MLTS is maintained by the Nuclear Regulatory Commission and contains a list of approximately 8,100 sites which possess or use radioactive materials and which are subject to NRC licensing requirements. To maintain currency, EDR contacts the Agency on a quarterly basis.

Date of Government Version: 04/23/00
Database Release Frequency: Quarterly
Date of Last EDR Contact: 10/10/00
Date of Next Scheduled EDR Contact: 01/08/01

MINES: Mines Master Index File
Source: Department of Labor, Mine Safety and Health Administration
Telephone: 303-231-5959

Date of Government Version: 08/01/98
Database Release Frequency: Semi-Annually
Date of Last EDR Contact: 10/02/00
Date of Next Scheduled EDR Contact: 01/01/01

NPL LIENS: Federal Superfund Liens
Source: EPA
Telephone: 205-564-4267
Federal Superfund Liens. Under the authority granted the USEPA by the Comprehensive Environmental Response, Compensation and Liability Act (CERCLA) of 1980, the USEPA has the authority to file liens against real property in order to recover remedial action expenditures or when the property owner receives notification of potential liability. USEPA compiles a listing of filed notices of Superfund Liens.

Date of Government Version: 10/15/91
Database Release Frequency: No Update Planned
Date of Last EDR Contact: 08/21/00
Date of Next Scheduled EDR Contact: 11/20/00

PADS: PCB Activity Database System
Source: EPA
Telephone: 202-260-3936
PCB Activity Database. PADS Identifies generators, transporters, commercial storers and/or brokers and disposers of PCB's who are required to notify the EPA of such activities.

Date of Government Version: 01/01/00
Database Release Frequency: Annually
Date of Last EDR Contact: 08/15/00
Date of Next Scheduled EDR Contact: 11/13/00

RAATS: RCRA Administrative Action Tracking System
Source: EPA
Telephone: 202-564-4104
RCRA Administration Action Tracking System. RAATS contains records based on enforcement actions issued under RCRA pertaining to major violators and includes administrative and civil actions brought by the EPA. For administration actions after September 30, 1995, data entry in the RAATS database was discontinued. EPA will retain a copy of the database for historical records. It was necessary to terminate RAATS because a decrease in agency resources made it impossible to continue to update the information contained in the database.

Date of Government Version: 04/17/95
Database Release Frequency: No Update Planned
Date of Last EDR Contact: 09/12/00
Date of Next Scheduled EDR Contact: 12/11/00

TRIS: Toxic Chemical Release Inventory System
Source: EPA
Telephone: 202-260-1531
Toxic Release Inventory System. TRIS identifies facilities which release toxic chemicals to the air, water and land in reportable quantities under SARA Title III Section 313.

Date of Government Version: 12/31/97
Database Release Frequency: Annually
Date of Last EDR Contact: 09/25/00
Date of Next Scheduled EDR Contact: 12/25/00

TSCA: Toxic Substances Control Act
Source: EPA
Telephone: 202-260-1444
Toxic Substances Control Act. TSCA identifies manufacturers and importers of chemical substances included on the TSCA Chemical Substance Inventory list. It includes data on the production volume of these substances by plant site.

Date of Government Version: 12/31/98
Database Release Frequency: Every 4 Years
Date of Last EDR Contact: 09/12/00
Date of Next Scheduled EDR Contact: 12/11/00

STATE OF CONNECTICUT ASTM STANDARD RECORDS

SHWS: Inventory of Hazardous Disposal Sites
Source: Department of Environmental Protection
Telephone: 860-424-3721
State Hazardous Waste Sites. State hazardous waste site records are the states' equivalent to CERCLIS. These sites may or may not already be listed on the federal CERCLIS list. Priority sites planned for cleanup using state funds (state equivalent of Superfund) are identified along with sites where cleanup will be paid for by potentially responsible parties. Available information varies by state.

Date of Government Version: 08/04/98
Date Made Active at EDR: 11/19/98
Database Release Frequency: Varies
Date of Data Arrival at EDR: 09/01/98
Elapsed ASTM days: 79
Date of Last EDR Contact: 08/28/00

LF: List of Landfills/Transfer Stations
Source: Department of Environmental Protection
Telephone: 860-424-3366
Solid Waste Facilities/Landfill Sites. SWF/LF type records typically contain an inventory of solid waste disposal facilities or landfills in a particular state. Depending on the state, these may be active or inactive facilities or open dumps that failed to meet RCRA Subtitle D Section 4004 criteria for solid waste landfills or disposal sites.

Date of Government Version: 01/01/00
Date Made Active at EDR: 07/24/00
Database Release Frequency: Annually
Date of Data Arrival at EDR: 06/08/00
Elapsed ASTM days: 46
Date of Last EDR Contact: 08/29/00

LUST: Leaking Underground Storage Tank List
Source: Department of Environmental Protection
Telephone: 860-424-3376
Leaking Underground Storage Tank Incident Reports. LUST records contain an inventory of reported leaking underground storage tank incidents. Not all states maintain these records, and the information stored varies by state.

Date of Government Version: 06/30/00
Date Made Active at EDR: 10/18/00
Database Release Frequency: Semi-Annually
Date of Data Arrival at EDR: 09/14/00
Elapsed ASTM days: 34
Date of Last EDR Contact: 11/06/00

GOVERNMENT RECORDS SEARCHED / DATA CURRENCY TRACKING

UST: Underground Storage Tank Data
Source: Department of Environmental Protection
Telephone: 860-424-3376
Registered Underground Storage Tanks. UST's are regulated under Subtitle I of the Resource Conservation and Recovery Act (RCRA) and must be registered with the state department responsible for administering the UST program. Available information varies by state program.

Date of Government Version: 10/04/00
Date Made Active at EDR: 11/06/00
Database Release Frequency: Semi-Annually
Date of Data Arrival at EDR: 10/04/00
Elapsed ASTM days: 33
Date of Last EDR Contact: 10/04/00

STATE OF CONNECTICUT ASTM SUPPLEMENTAL RECORDS

SPILLS: Oil & Chemical Spill Database
Source: Department of Environmental Protection
Telephone: 860-424-3254
Oil and Chemical Spill Data.

Date of Government Version: 06/30/00
Database Release Frequency: Annually
Date of Last EDR Contact: 11/06/00
Date of Next Scheduled EDR Contact: 02/05/01

LWDS: Connecticut Leachate and Wastewater Discharge Sites
Source: Department of Environmental Protection
Telephone: N/A
The Leachate and Waste Water Discharge Inventory Data Layer (LWDS) includes point locations digitized from Leachate and Wastewater Discharge Source maps compiled by the Connecticut DEP. These maps locate surface and groundwater discharges that (1) have received a waste water discharge permit from the state or (2) are historic and now defunct waste sites or (3) are locations of accidental spills, leaks, or discharges of a variety of liquid or solid wastes.

Date of Government Version: N/A
Database Release Frequency: Varies
Date of Last EDR Contact: 08/15/00
Date of Next Scheduled EDR Contact: 11/13/00

SDADB: Site Discovery and Assessment Database
Source: Department of Environmental Protection
Telephone: 860-424-3721
All sites reported to Permitting, Enforcement, and Remediation Division where is is suspected that hazardous waste may have been disposed or sites that are eligible for listing on the State Inventory of Hazardous Waste Disposal Sites.

Date of Government Version: 08/14/00
Database Release Frequency: Semi-Annually
Date of Last EDR Contact: 11/06/00
Date of Next Scheduled EDR Contact: 02/05/01

PROPERTY: Property Transfer Filings
Source: Department of Environmental Protection
Telephone: 860-424-3789
A listing of sites that meet the definition of a hazardous waste establishment. They can be generators, dry cleaners, furniture strippers, etc. These sites have been sold to another owner.

Date of Government Version: 06/29/00
Database Release Frequency: Semi-Annually
Date of Last EDR Contact: 10/31/00
Date of Next Scheduled EDR Contact: 01/29/01

EDR PROPRIETARY DATABASES

Former Manufactured Gas (Coal Gas) Sites: The existence and location of Coal Gas sites is provided exclusively to EDR by Real Property Scan, Inc. ©Copyright 1993 Real Property Scan, Inc. For a technical description of the types of hazards which may be found at such sites, contact your EDR customer service representative.

Disclaimer Provided by Real Property Scan, Inc.

The information contained in this report has predominantly been obtained from publicly available sources produced by entities other than Real Property Scan. While reasonable steps have been taken to insure the accuracy of this report, Real Property Scan does not guarantee the accuracy of this report. Any liability on the part of Real Property Scan is strictly limited to a refund of the amount paid. No claim is made for the actual existence of toxins at any site. This report does not constitute a legal opinion.

GOVERNMENT RECORDS SEARCHED / DATA CURRENCY TRACKING

HISTORICAL AND OTHER DATABASE(S)

Depending on the geographic area covered by this report, the data provided in these specialty databases may or may not be complete. For example, the existence of wetlands information data in a specific report does not mean that all wetlands in the area covered by the report are included. Moreover, the absence of any reported wetlands information does not necessarily mean that wetlands do not exist in the area covered by the report.

Oil/Gas Pipelines/Electrical Transmission Lines: This data was obtained by EDR from the USGS in 1994. It is referred to by USGS as GeoData Digital Line Graphs from 1:100,000-Scale Maps. It was extracted from the transportation category including some oil, but primarily gas pipelines and electrical transmission lines.

Sensitive Receptors: There are individuals deemed sensitive receptors due to their fragile immune systems and special sensitivity to environmental discharges. These sensitive receptors typically include the elderly, the sick, and children. While the location of all sensitive receptors cannot be determined, EDR indicates those buildings and facilities - schools, daycares, hospitals, medical centers, and nursing homes - where individuals who are sensitive receptors are likely to be located.

Flood Zone Data: This data, available in select counties across the country, was obtained by EDR in 1999 from the Federal Emergency Management Agency (FEMA). Data depicts 100-year and 500-year flood zones as defined by FEMA.

NWI: National Wetlands Inventory. This data, available in select counties across the country, was obtained by EDR in 1999 from the U.S. Fish and Wildlife Service.

GEOCHECK ®- PHYSICAL SETTING SOURCE ADDENDUM

TARGET PROPERTY ADDRESS

WEST RIVER BRIDGE SUPER STRUCTURE
I-95
NEW HAVEN, CT 06519

TARGET PROPERTY COORDINATES

Latitude (North):	41.283642 - 41˚ 17' 1.1"
Longitude (West):	72.936501 - 72˚ 56' 11.4"
Universal Tranverse Mercator:	Zone 18
UTM X (Meters):	672807.0
UTM Y (Meters):	4572086.0

EDR's GeoCheck Physical Setting Source Addendum has been developed to assist the environmental professional with the collection of physical setting source information in accordance with ASTM 1527-00, Section 7.2.3. Section 7.2.3 requires that a current USGS 7.5 Minute Topographic Map (or equivalent, such as the USGS Digital Elevation Model) be reviewed. It also requires that one or more additional physical setting sources be sought when (1) conditions have been identified in which hazardous substances or petroleum products are likely to migrate to or from the property, and (2) more information than is provided in the current USGS 7.5 Minute Topographic Map (or equivalent) is generally obtained, pursuant to local good commercial or customary practice, to assess the impact of migration of recognized environmental conditions in connection with the property. Such additional physical setting sources generally include information about the topographic, hydrologic, hydrogeologic, and geologic characteristics of a site, and wells in the area.

Assessment of the impact of contaminant migration generally has two principle investigative components:

1. Groundwater flow direction, and
2. Groundwater flow velocity.

Groundwater flow direction may be impacted by surface topography, hydrology, hydrogeology, characteristics of the soil, and nearby wells. Groundwater flow velocity is generally impacted by the nature of the geologic strata. EDR's GeoCheck Physical Setting Source Addendum is provided to assist the environmental professional in forming an opinion about the impact of potential contaminant migration.

GEOCHECK® - PHYSICAL SETTING SOURCE SUMMARY

GROUNDWATER FLOW DIRECTION INFORMATION

Groundwater flow direction for a particular site is best determined by a qualified environmental professional using site-specific well data. If such data is not reasonably ascertainable, it may be necessary to rely on other sources of information, such as surface topographic information, hydrologic information, hydrogeologic data collected on nearby properties, and regional groundwater flow information (from deep aquifers).

TOPOGRAPHIC INFORMATION

Surface topography may be indicative of the direction of surficial groundwater flow. This information can be used to assist the environmental professional in forming an opinion about the impact of nearby contaminated properties or, should contamination exist on the target property, what downgradient sites might be impacted.

USGS TOPOGRAPHIC MAP ASSOCIATED WITH THIS SITE

Target Property: 2441072-C8 NEW HAVEN, CT
Source: USGS 7.5 min quad index

GENERAL TOPOGRAPHIC GRADIENT AT TARGET PROPERTY

Target Property: General South

Source: General Topographic Gradient has been determined from the USGS 1 Degree Digital Elevation Model and should be evaluated on a relative (not an absolute) basis. Relative elevation information between sites of close proximity should be field verified.

HYDROLOGIC INFORMATION

Surface water can act as a hydrologic barrier to groundwater flow. Such hydrologic information can be used to assist the environmental professional in forming an opinion about the impact of nearby contaminated properties or, should contamination exist on the target property, what downgradient sites might be impacted.

Refer to the Physical Setting Source Map following this summary for hydrologic information (major waterways and bodies of water).

FEMA FLOOD ZONE

Target Property County	FEMA Q3 Flood Data Electronic Coverage
NEW HAVEN, CT	YES

Flood Plain Panel at Target Property:	0900840004C / CBPP
Additional Panels in search area:	0900840002C / CBPP
	0900840003C / CBPP
	0900920001B / CBPP
	0900840005D / CBPP
	0900920002C / CBPP
	0900920003C / CBPP
	0900840006C / CBPP

NATIONAL WETLAND INVENTORY

NWI Quad at Target Property	NWI Electronic Coverage
NEW HAVEN	NO

HYDROGEOLOGIC INFORMATION

Hydrogeologic information obtained by installation of wells on a specific site can often be an indicator of groundwater flow direction in the immediate area. Such hydrogeologic information can be used to assist the environmental professional in forming an opinion about the impact of nearby contaminated properties or, should contamination exist on the target property, what downgradient sites might be impacted.

GEOCHECK® - PHYSICAL SETTING SOURCE SUMMARY

Site-Specific Hydrogeological Data*:

Search Radius:	2.0 miles
Location Relative to TP:	1/4 - 1/2 Mile East
Site Name:	AMTRAK GENERAL MAINTENANCE FACILITY
Site EPA ID Number:	CTD983870841
Groundwater Flow Direction:	E TO NE AT A VELOCITY OF 76 TO 630 FEET PER YEAR. IN SOME SECTIONS OF THE SITE, GROUND WATER FLOW IS PARALLEL TO THE SHORELINE OF NEW HAVEN HARBOR.
Measured Depth to Water:	26 feet.
Hydraulic Connection:	Detailed hydraulic connection information is not available. The depth to bedrock at the site is greater than 250 feet. Ground water at the site is classified as GB by the Connecticut DEP.
Sole Source Aquifer:	No information about a sole source aquifer is available
Data Quality:	Information based on site-specific subsurface investigations is documented in the CERCLIS investigation report(s)

AQUIFLOW®

Search Radius: 2.000 Miles.

EDR has developed the AQUIFLOW Information System to provide data on the general direction of groundwater flow at specific points. EDR has reviewed reports submitted by environmental professionals to regulatory authorities at select sites and has extracted the date of the report, groundwater flow direction as determined hydrogeologically, and the depth to water table.

MAP ID	LOCATION FROM TP	GENERAL DIRECTION GROUNDWATER FLOW
Not Reported		

GROUNDWATER FLOW VELOCITY INFORMATION

Groundwater flow velocity information for a particular site is best determined by a qualified environmental professional using site specific geologic and soil strata data. If such data are not reasonably ascertainable, it may be necessary to rely on other sources of information, including geologic age identification, rock stratigraphic unit and soil characteristics data collected on nearby properties and regional soil information. In general, contaminant plumes move more quickly through sandy-gravelly types of soils than silty-clayey types of soils.

GEOLOGIC INFORMATION IN GENERAL AREA OF TARGET PROPERTY

Geologic information can be used by the environmental professional in forming an opinion about the relative speed at which contaminant migration may be occurring.

GEOLOGIC AGE IDENTIFICATION

Geologic Code:	Tr
Era:	Mesozoic
System:	Triassic
Series:	Triassic

ROCK STRATIGRAPHIC UNIT

Category: Stratified Sequence

Geologic Age and Rock Stratigraphic Unit Source: P.G. Schruben, R.E. Arndt and W.J. Bawiec, Geology of the Conterminous U.S. at 1:2,500,000 Scale - a digital representation of the 1974 P.B. King and H.M. Beikman Map, USGS Digital Data Series DDS - 11 (1994).

* ©1996 Site-specific hydrogeological data gathered by CERCLIS Alerts, Inc., Bainbridge Island, WA. All rights reserved. All of the information and opinions presented are those of the cited EPA report(s), which were completed under a Comprehensive Environmental Response Compensation and Liability Information System (CERCLIS) investigation.

GEOCHECK® - PHYSICAL SETTING SOURCE SUMMARY

DOMINANT SOIL COMPOSITION IN GENERAL AREA OF TARGET PROPERTY

The U.S. Department of Agriculture's (USDA) Soil Conservation Service (SCS) leads the National Cooperative Soil Survey (NCSS) and is responsible for collecting, storing, maintaining and distributing soil survey information for privately owned lands in the United States. A soil map in a soil survey is a representation of soil patterns in a landscape. Soil maps for STATSGO are compiled by generalizing more detailed (SSURGO) soil survey maps. The following information is based on Soil Conservation Service STATSGO data.

Soil Component Name: URBAN LAND

Soil Surface Texture: variable

Hydrologic Group: Not reported

Soil Drainage Class: Not reported

Hydric Status: Soil does not meet the requirements for a hydric soil.

Corrosion Potential - Uncoated Steel: Not Reported

Depth to Bedrock Min: > 10 inches

Depth to Bedrock Max: > 10 inches

Soil Layer Information						
	Boundary			Classification		
Layer	Upper	Lower	Soil Texture Class	AASHTO Group	Unified Soil	Permeability Rate (in/hr)
1	0 inches	6 inches	variable	Not reported	Not reported	Max: 0.00 Min: 0.00

OTHER SOIL TYPES IN AREA

Based on Soil Conservation Service STATSGO data, the following additional subordinant soil types may appear within the general area of target property.

Soil Surface Textures: fine sandy loam
loamy sand
sandy loam
very stony - fine sandy loam
loam

Surficial Soil Types: fine sandy loam
loamy sand
sandy loam
very stony - fine sandy loam
loam

Shallow Soil Types: No Other Soil Types

Deeper Soil Types: sand
fine sandy loam
stratified
gravelly - fine sandy loam
gravelly - loam

GEOCHECK® - PHYSICAL SETTING SOURCE SUMMARY

ADDITIONAL ENVIRONMENTAL RECORD SOURCES

According to ASTM E 1527-00, Section 7.2.2, "one or more additional state or local sources of environmental records may be checked, in the discretion of the environmental professional, to enhance and supplement federal and state sources... Factors to consider in determining which local or additional state records, if any, should be checked include (1) whether they are reasonably ascertainable, (2) whether they are sufficiently useful, accurate, and complete in light of the objective of the records review (see 7.1.1), and (3) whether they are obtained, pursuant to local, good commercial or customary practice." One of the record sources listed in Section 7.2.2 is water well information. Water well information can be used to assist the environmental professional in assessing sources that may impact groundwater flow direction, and in forming an opinion about the impact of contaminant migration on nearby drinking water wells.

WELL SEARCH DISTANCE INFORMATION

DATABASE	SEARCH DISTANCE (miles)
Federal USGS	1.000
Federal FRDS PWS	Nearest PWS within 1 mile
State Database	1.000

FEDERAL USGS WELL INFORMATION

MAP ID	WELL ID	LOCATION FROM TP
A1	411715072561801	1/4 - 1/2 Mile NNW
B2	411717072560601	1/4 - 1/2 Mile NNE
B3	411716072555901	1/4 - 1/2 Mile NNE
A4	411720072561601	1/4 - 1/2 Mile North
C5	411732072562801	1/2 - 1 Mile NNW
C6	411734072562901	1/2 - 1 Mile NNW

FEDERAL FRDS PUBLIC WATER SUPPLY SYSTEM INFORMATION

MAP ID	WELL ID	LOCATION FROM TP
No PWS System Found		

Note: PWS System location is not always the same as well location.

STATE DATABASE WELL INFORMATION

MAP ID	WELL ID	LOCATION FROM TP
No Wells Found		

PHYSICAL SETTING SOURCE MAP - 564362.1s

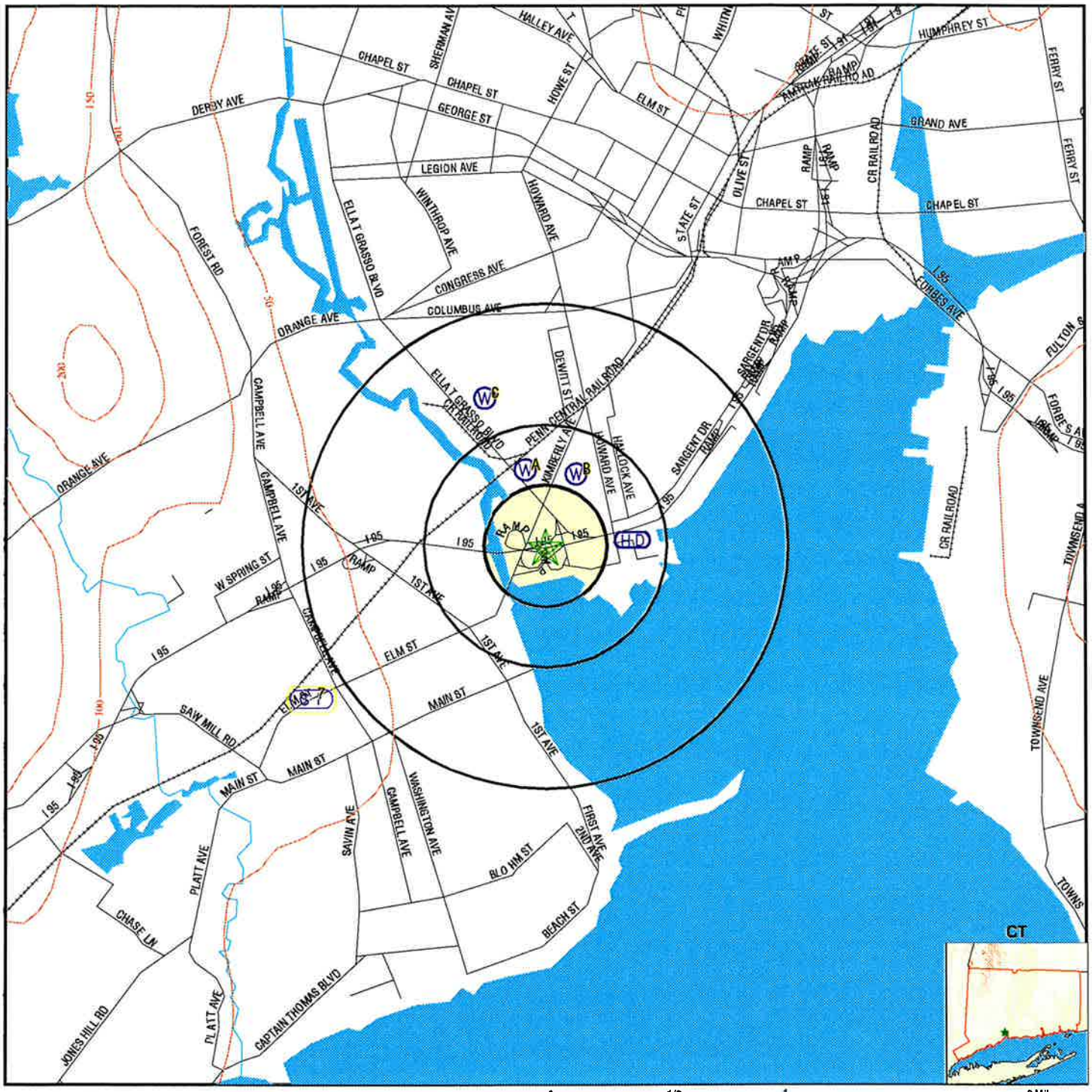

- Major Roads
- Contour Lines
- Water Wells
- Public Water Supply Wells
- Groundwater Flow Direction
- Indeterminate Groundwater Flow at Location
- Groundwater Flow Varies at Location
- Cluster of Multiple Icons
- Earthquake epicenter, Richter 5 or greater
- Closest Hydrogeological Data
- EPA Designated Sole Source Aquifers

TARGET PROPERTY:	West River Bridge Super Structure	CUSTOMER:	Marley Environmental
ADDRESS:	I-95	CONTACT:	Ms. Martha Lemmon
CITY/STATE/ZIP:	New Haven CT 06519	INQUIRY #:	564362.1s
LAT/LONG:	41.2836 / 72.9365	DATE:	November 21, 2000 7:29 am

GEOCHECK® - PHYSICAL SETTING SOURCE MAP FINDINGS

Map ID Direction Distance Elevation	Database	EDR ID Number
A1 **NNW** **1/4 - 1/2 Mile** **Higher**	**FED USGS**	**411715072561801**

BASIC WELL DATA

Site Type:	Single well, other than collector or Ranney type		
Year Constructed:	1937	County:	New Haven
Altitude:	10.00 ft.	State:	Connecticut
Well Depth:	22.00 ft.	Topographic Setting:	Valley flat
Depth to Water Table:	15.00 ft.	Prim. Use of Site:	Withdrawal of water
Date Measured:	09011940	Prim. Use of Water:	Industrial

B2 **NNE** **1/4 - 1/2 Mile** **Higher**	**FED USGS**	**411717072560601**

BASIC WELL DATA

Site Type:	Single well, other than collector or Ranney type		
Year Constructed:	1910	County:	New Haven
Altitude:	15.00 ft.	State:	Connecticut
Well Depth:	37.00 ft.	Topographic Setting:	Valley flat
Depth to Water Table:	Not Reported	Prim. Use of Site:	Withdrawal of water
Date Measured:	Not Reported	Prim. Use of Water:	Institution

B3 **NNE** **1/4 - 1/2 Mile** **Higher**	**FED USGS**	**411716072555901**

BASIC WELL DATA

Site Type:	Single well, other than collector or Ranney type		
Year Constructed:	1933	County:	New Haven
Altitude:	20.00 ft.	State:	Connecticut
Well Depth:	30.00 ft.	Topographic Setting:	Valley flat
Depth to Water Table:	Not Reported	Prim. Use of Site:	Withdrawal of water
Date Measured:	Not Reported	Prim. Use of Water:	Commercial

A4 **North** **1/4 - 1/2 Mile** **Higher**	**FED USGS**	**411720072561601**

BASIC WELL DATA

Site Type:	Single well, other than collector or Ranney type		
Year Constructed:	Not Reported	County:	New Haven
Altitude:	20.00 ft.	State:	Connecticut
Well Depth:	23.00 ft.	Topographic Setting:	Valley flat
Depth to Water Table:	21.00 ft.	Prim. Use of Site:	Withdrawal of water
Date Measured:	09011940	Prim. Use of Water:	Industrial

GEOCHECK® - PHYSICAL SETTING SOURCE MAP FINDINGS

Map ID Direction Distance Elevation	Database	EDR ID Number
C5 **NNW** **1/2 - 1 Mile** **Higher**	**FED USGS**	**411732072562801**

BASIC WELL DATA

Site Type:	Single well, other than collector or Ranney type		
Year Constructed:	1970	County:	New Haven
Altitude:	25.00 ft.	State:	Connecticut
Well Depth:	45.00 ft.	Topographic Setting:	Flat surface
Depth to Water Table:	20.00 ft.	Prim. Use of Site:	Observation
Date Measured:	10011970	Prim. Use of Water:	Unused

C6 **NNW** **1/2 - 1 Mile** **Higher**	**FED USGS**	**411734072562901**

BASIC WELL DATA

Site Type:	Single well, other than collector or Ranney type		
Year Constructed:	1934	County:	New Haven
Altitude:	22.00 ft.	State:	Connecticut
Well Depth:	47.00 ft.	Topographic Setting:	Valley flat
Depth to Water Table:	20.00 ft.	Prim. Use of Site:	Withdrawal of water
Date Measured:	10011934	Prim. Use of Water:	Institution

7 **WSW** **1 - 2 Miles** **Higher**	Site ID:	Not Reported	**AQUIFLOW**	**18447**
	Groundwater Flow:	Not Reported		
	Shallow Water Depth:	5		
	Deep Water Depth:	8		
	Average Water Depth:	Not Reported		
	Date:	Not Reported		

GEOCHECK®- PHYSICAL SETTING SOURCE MAP FINDINGS
RADON

AREA RADON INFORMATION

Federal EPA Radon Zone for NEW HAVEN County: 1

Note: Zone 1 indoor average level > 4 pCi/L.
: Zone 2 indoor average level >= 2 pCi/L and <= 4 pCi/L.
: Zone 3 indoor average level < 2 pCi/L.

NEW HAVEN COUNTY, CT

Number of sites tested: 1286

Area	Average Activity	% <4 pCi/L	% 4-20 pCi/L	% >20 pCi/L
Living Area	1.070 pCi/L	89%	10%	1%
Basement	1.900 pCi/L	78%	20%	2%

PHYSICAL SETTING SOURCE RECORDS SEARCHED

HYDROLOGIC INFORMATION

Flood Zone Data: This data, available in select counties across the country, was obtained by EDR in 1999 from the Federal Emergency Management Agency (FEMA). Data depicts 100-year and 500-year flood zones as defined by FEMA.

NWI: National Wetlands Inventory. This data, available in select counties across the country, was obtained by EDR in 1999 from the U.S. Fish and Wildlife Service.

HYDROGEOLOGIC INFORMATION

AQUIFLOW[R] Information System
Source: EDR proprietary database of groundwater flow information
EDR has developed the AQUIFLOW Information System (AIS) to provide data on the general direction of groundwater flow at specific points. EDR has reviewed reports submitted to regulatory authorities at select sites and has extracted the date of the report, hydrogeologically determined groundwater flow direction and depth to water table information.

GEOLOGIC INFORMATION

Geologic Age and Rock Stratigraphic Unit
Source: P.G. Schruben, R.E. Arndt and W.J. Bawiec, Geology of the Conterminous U.S. at 1:2,500,000 Scale - A digital representation of the 1974 P.B. King and H.M. Beikman Map, USGS Digital Data Series DDS - 11 (1994).

STATSGO: State Soil Geographic Database
The U.S. Department of Agriculture's (USDA) Soil Conservation Service (SCS) leads the national Cooperative Soil Survey (NCSS) and is responsible for collecting, storing, maintaining and distributing soil survey information for privately owned lands in the United States. A soil map in a soil survey is a representation of soil patterns in a landscape. Soil maps for STATSGO are compiled by generalizing more detailed (SSURGO) soil survey maps.

ADDITIONAL ENVIRONMENTAL RECORD SOURCES

FEDERAL WATER WELLS

PWS: Public Water Systems
Source: EPA/Office of Drinking Water
Telephone: 202-260-2805
Public Water System data from the Federal Reporting Data System. A PWS is any water system which provides water to at least 25 people for at least 60 days annually. PWSs provide water from wells, rivers and other sources.

PWS ENF: Public Water Systems Violation and Enforcement Data
Source: EPA/Office of Drinking Water
Telephone: 202-260-2805
Violation and Enforcement data for Public Water Systems from the Safe Drinking Water Information System (SDWIS) after August 1995. Prior to August 1995, the data came from the Federal Reporting Data System (FRDS).

USGS Water Wells: In November 1971 the United States Geological Survey (USGS) implemented a national water resource information tracking system. This database contains descriptive information on sites where the USGS collects or has collected data on surface water and/or groundwater. The groundwater data includes information on more than 900,000 wells, springs, and other sources of groundwater.

PHYSICAL SETTING SOURCE RECORDS SEARCHED

STATE RECORDS

Connecticut Leachate and Wastewater Discharge Sites
Source: Department of Environmental Protection
The Leachate and Waste Water Discharge Inventory Data Layer (LWDS) includes point locations digitized from Leachate and Wastewater Discharge Source maps compiled by the Connecticut DEP. These maps locate surface and groundwater discharges that (1) have received a waste water discharge permit from the state or (2) are historic and now defunct waste sites or (3) are locations of accidental spills, leaks, or discharges of a variety of liquid or solid wastes.

EPA-Approved Sole Source Aquifers in Connecticut
Source: EPA
Sole source aquifers are defined as an aquifer designated as the sole or principal source of drinking water for a given aquifer service area; that is, an aquifer which is needed to supply 50% or more of the drinking water for the area and for which there are no reasonable alternative sources should the aquifer become contaminated.

Community and Non-Community Water System Wells
Source: Department of Public Health, Water Supplies Section
Telephone: 860-509-7333
Active, emergency and inactive wells used for potable purposes that are owned and operated by active community and non-community water systems in Connecticut.

RADON

Area Radon Information: The National Radon Database has been developed by the U.S. Environmental Protection Agency (USEPA) and is a compilation of the EPA/State Residential Radon Survey and the National Residential Radon Survey. The study covers the years 1986 - 1992. Where necessary data has been supplemented by information collected at private sources such as universities and research institutions.

EPA Radon Zones: Sections 307 & 309 of IRAA directed EPA to list and identify areas of U.S. with the potential for elevated indoor radon levels.

OTHER

Epicenters: World earthquake epicenters, Richter 5 or greater
Source: Department of Commerce, National Oceanic and Atmospheric Administration

APPENDIX D

SANBORN FIRE INSURANCE MAPS

87

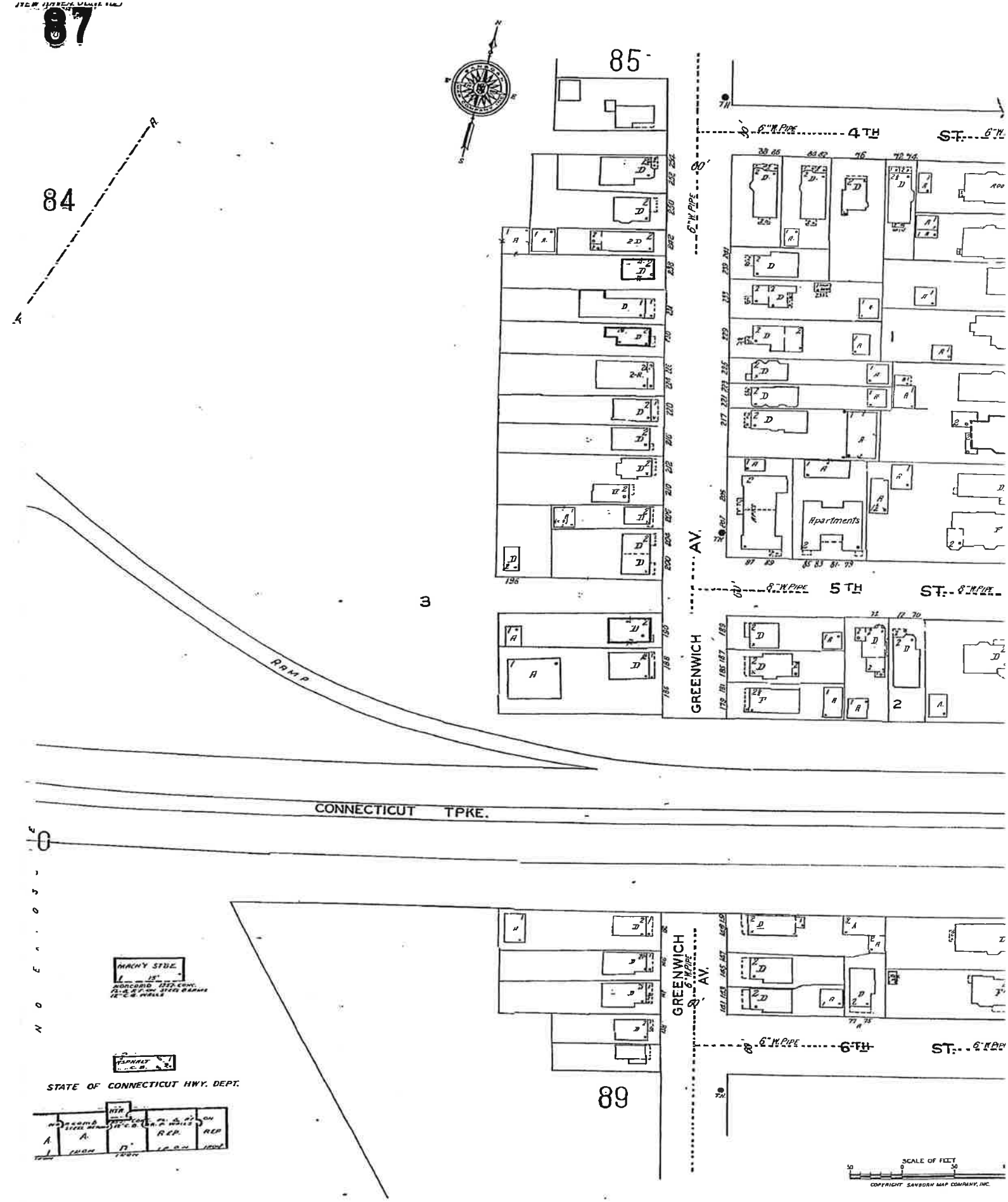
85
84
4TH ST.
5TH ST.
6TH ST.
GREENWICH AV.
Apartments
RAMP
CONNECTICUT TPKE.
MACHY STOR.
STATE OF CONNECTICUT HWY. DEPT.
89
SCALE OF FEET
COPYRIGHT SANBORN MAP COMPANY, INC.

1973

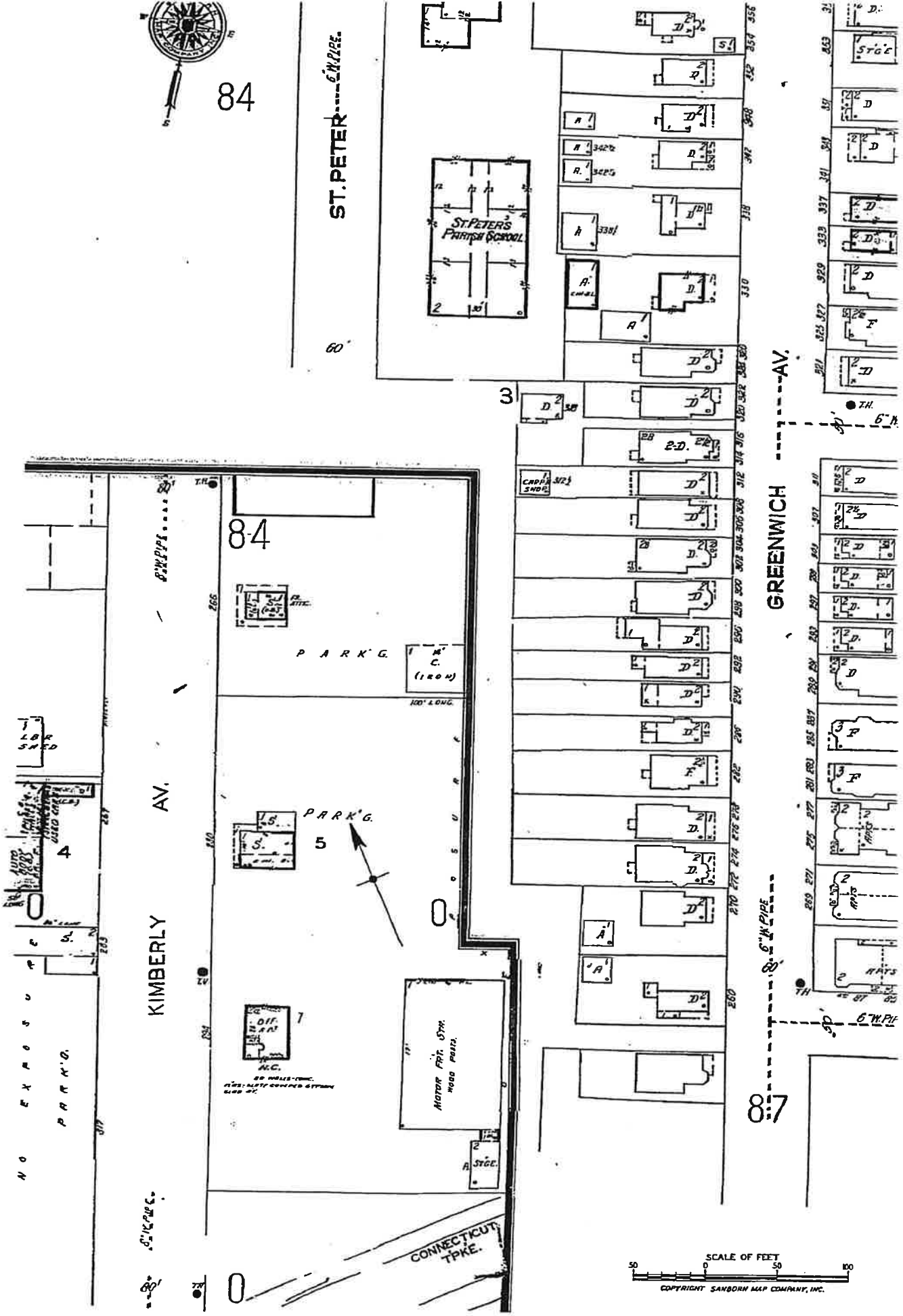
84
ST. PETER
6" W. PIPE
ST. PETER'S PARISH SCHOOL
60'
3
GREENWICH AV.
84
PARK'G.
100' LONG.
KIMBERLY AV.
PARK'G.
5
4
0
0
0
MOTOR FRT. STR.
WOOD POSTS.
N.C.
OFF.
STGE.
NO EXPOSURE
PARK'G.
CONNECTICUT TPKE.
87
SCALE OF FEET
50 0 50 100
COPYRIGHT SANBORN MAP COMPANY, INC.

1973

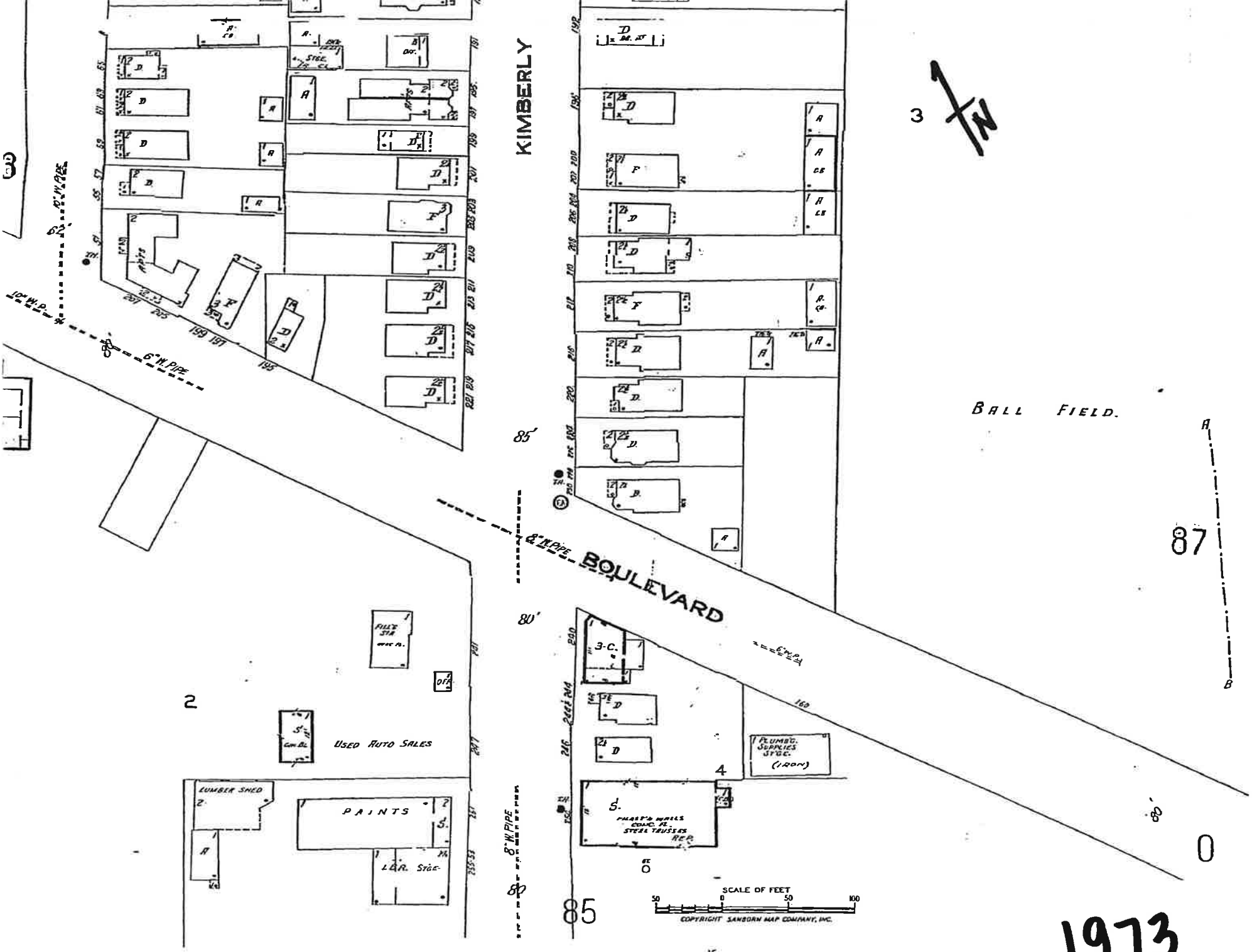
KIMBERLY
BOULEVARD
BALL FIELD.
USED AUTO SALES
PAINTS
LUMBER SHED
PLUMBG. SUPPLIES STGE. (IRON)
3-C.
6" W. PIPE
8" W. PIPE
10" W. PIPE
SCALE OF FEET
50 0 50 100
COPYRIGHT SANBORN MAP COMPANY, INC.
1973

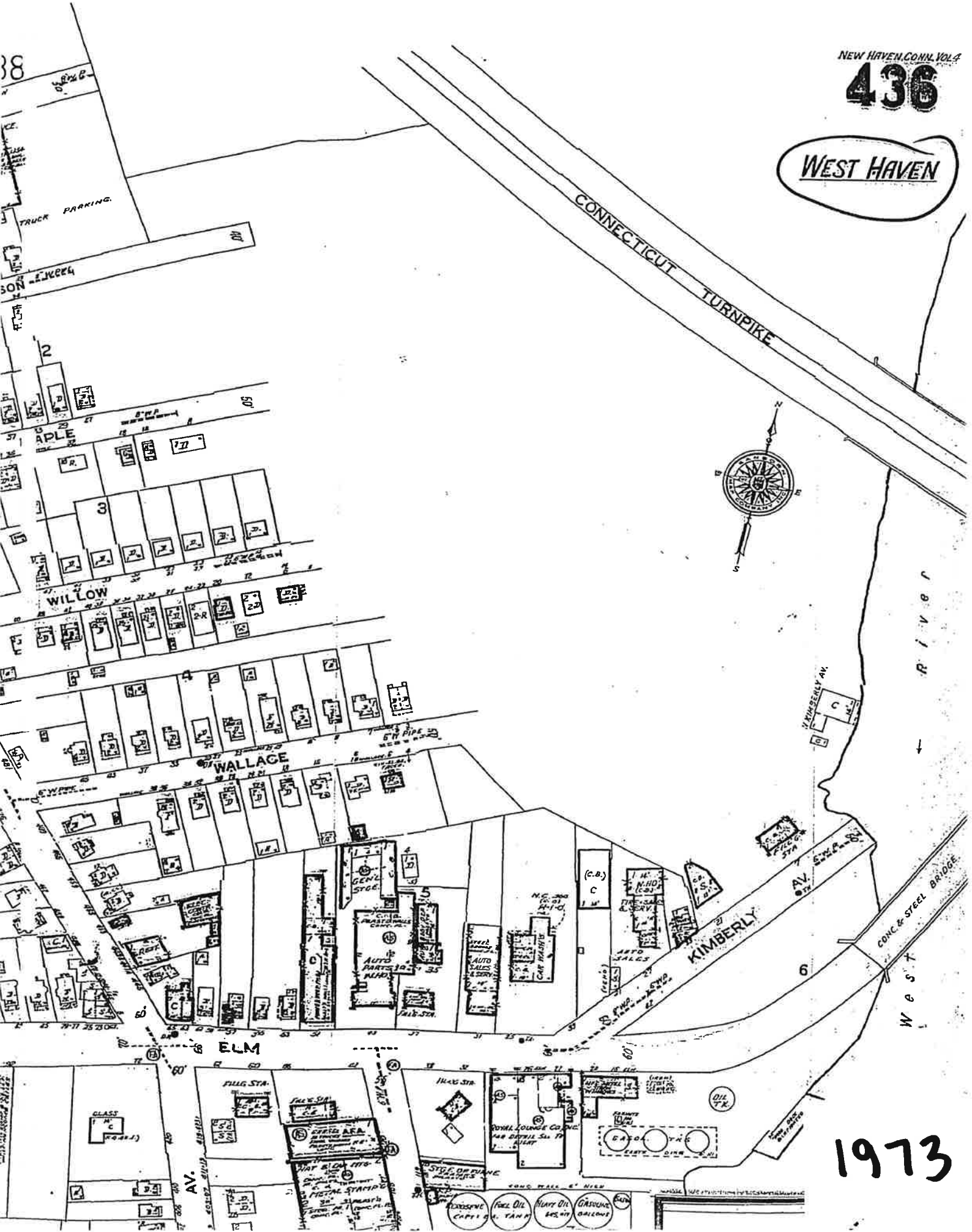
NEW HAVEN, CONN. VOL 4
436
WEST HAVEN
CONNECTICUT TURNPIKE
TRUCK PARKING
WILLOW
WALLACE
ELM
KIMBERLY AV.
CONC. & STEEL BRIDGE
West River
AUTO PARTS
AUTO SALES
CAR WASH
FILL'G STA.
GEN'L STGE.
ROYAL LOUNGE CO. INC.
OIL TK.
GASOLINE
FUEL OIL
HEAVY OIL
GASOLINE
1973

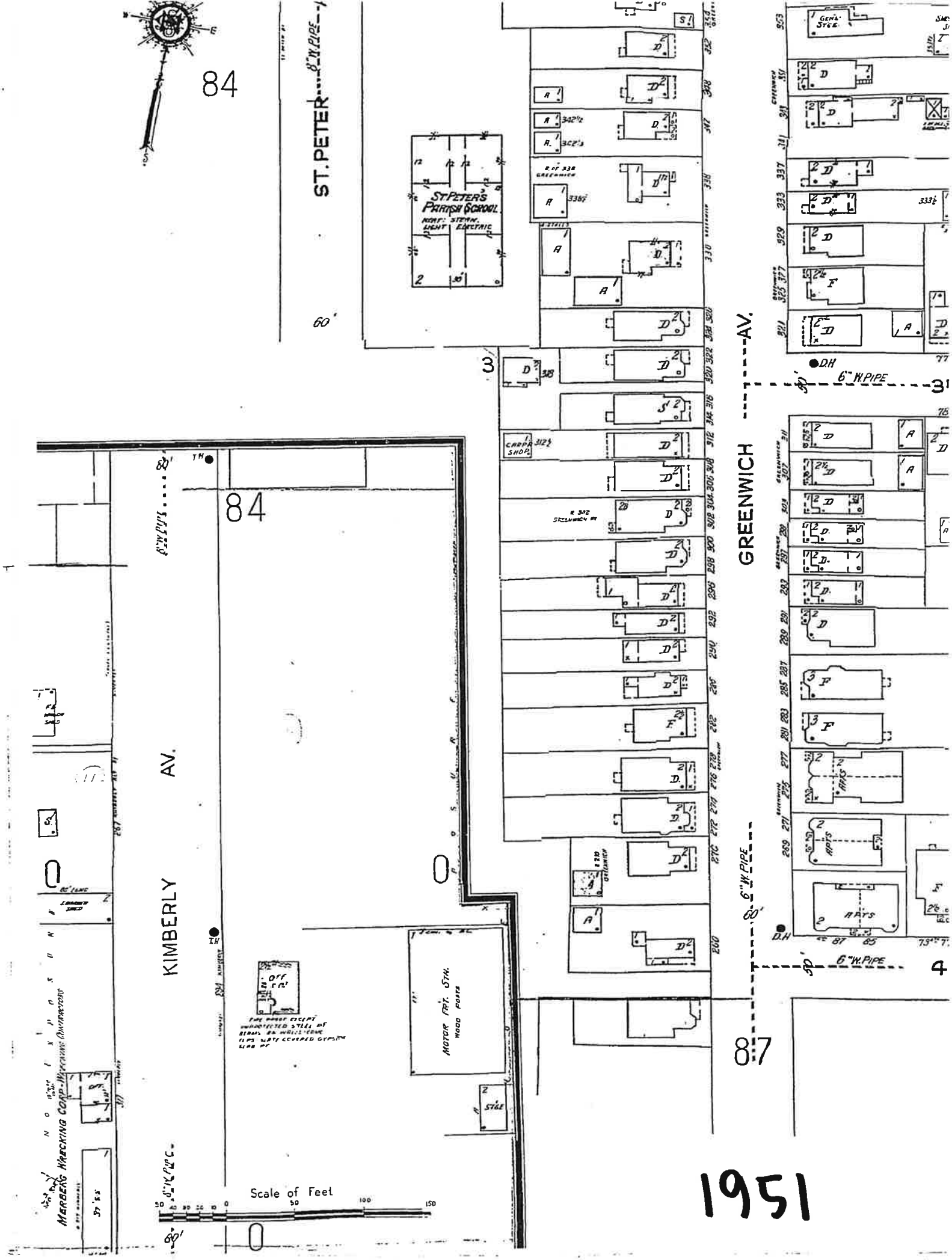
84
ST. PETER
8" W. PIPE
ST. PETER'S PARISH SCHOOL
HEAT: STEAM. LIGHT: ELECTRIC
60'
3
GREENWICH AV.
6" W. PIPE
CARPR SHOP
84
KIMBERLY AV.
MOTOR FRT. STN.
WOOD POSTS
MERBERG WRECKING CORP.
87
Scale of Feet
50 40 30 20 10 0 50 100 150
1951

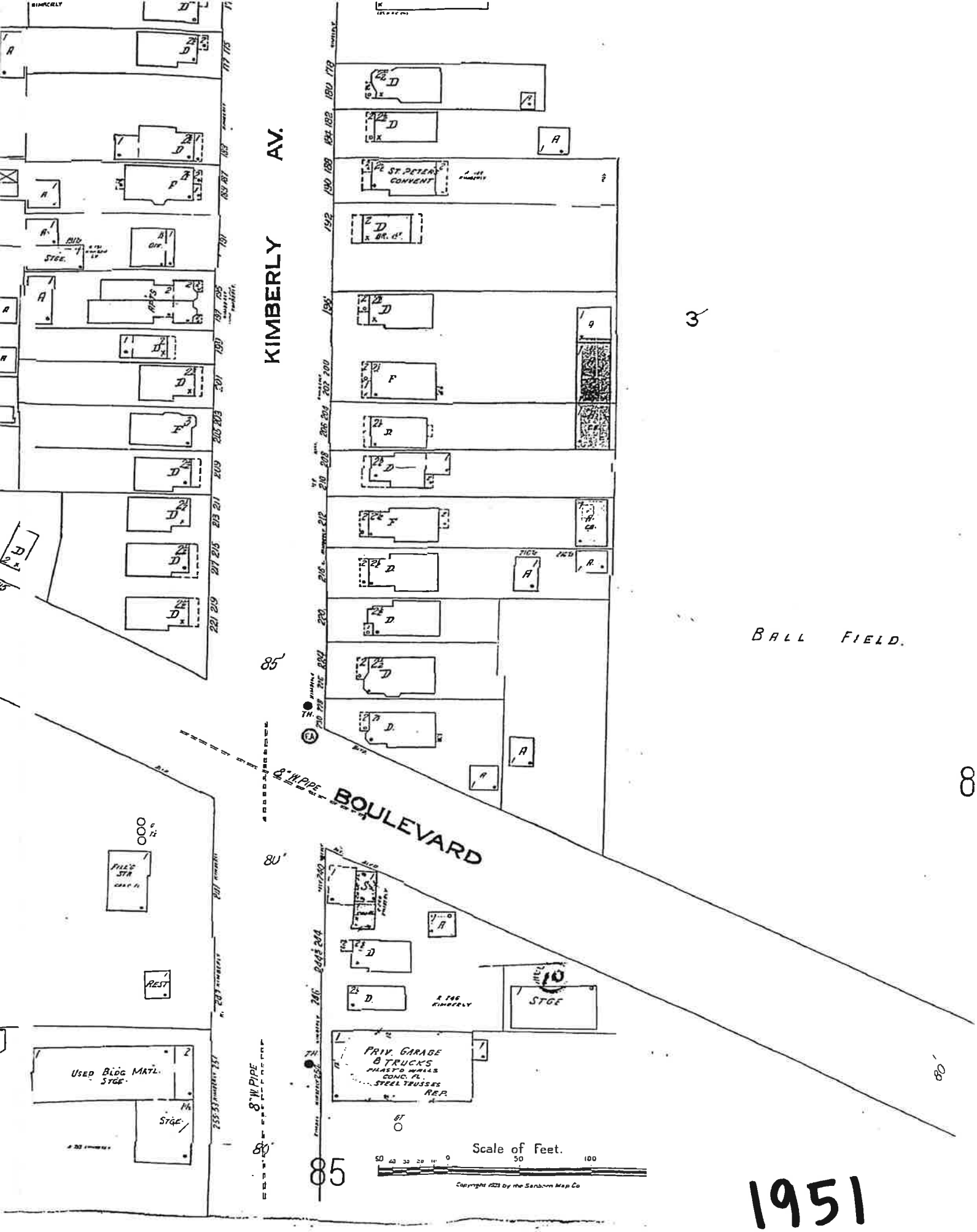
KIMBERLY AV.
ST. PETER'S CONVENT
BALL FIELD.
8" W. PIPE
BOULEVARD
FILE'G STA
REST
USED BLDG MATL. STGE.
STGE.
PRIV. GARAGE 8 TRUCKS
PLAST'D WALLS
CONC. FL.
STEEL TRUSSES
REP.
STGE
8" W. PIPE
Scale of Feet.
50 40 30 20 10 0 50 100
Copyright 1923 by the Sanborn Map Co
85
80
3
8
1951

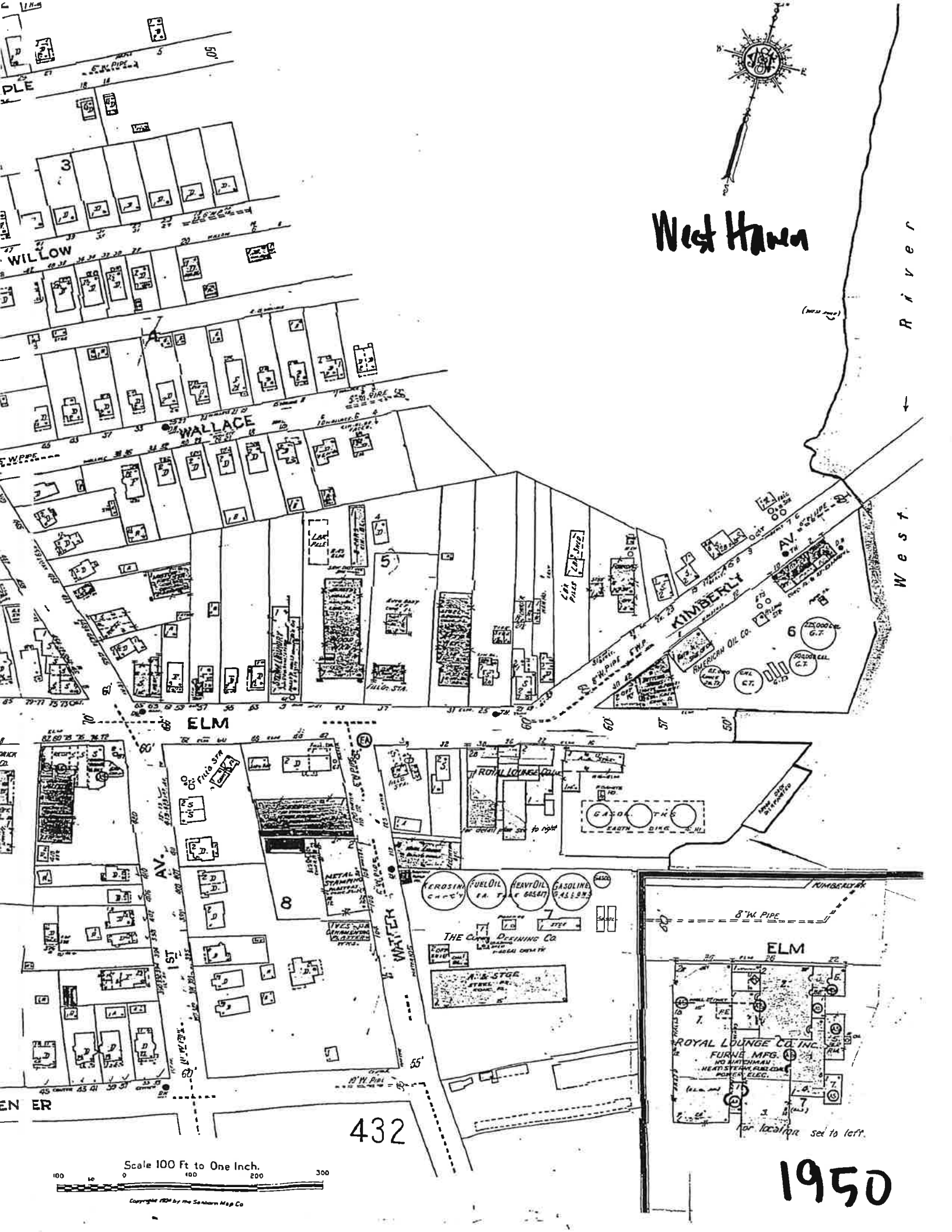
West Haven
West River
WILLOW
WALLACE
ELM
KIMBERLY AV.
AMERICAN OIL CO.
ROYAL LOUNGE CO.
GASOL. TKS
EARTH DIKE
KEROSINE
FUEL OIL
HEAVY OIL
GASOLINE
THE CURRY DRAINING CO.
A. & STGE
METAL STAMPING
WATER
ST.
AV.
8" W. PIPE
ROYAL LOUNGE CO. INC.
FURNE MFG.
NO WATCHMAN
HEAT STEAM FUEL COAL
POWER ELEC.
For location see to left.
432
Scale 100 Ft to One Inch.
1950

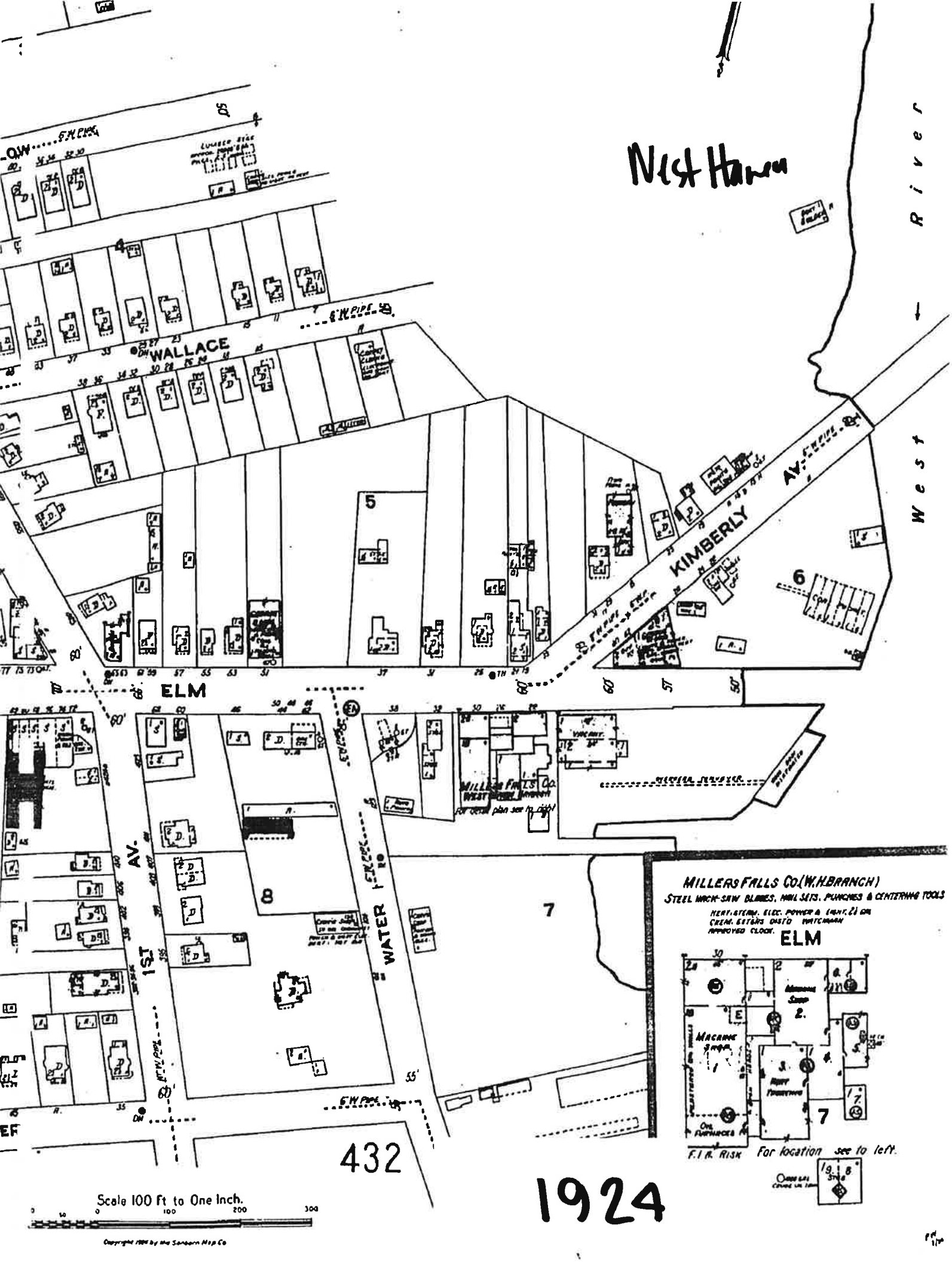
West Haven
West River
WALLACE
KIMBERLY AV.
ELM
1ST AV.
WATER
MILLERS FALLS CO.
MILLERS FALLS CO. (W.H. BRANCH)
STEEL HACK-SAW BLADES, NAIL SETS, PUNCHES & CENTERING TOOLS
ELM
For location see to left.
Scale 100 Ft to One Inch.
432
1924

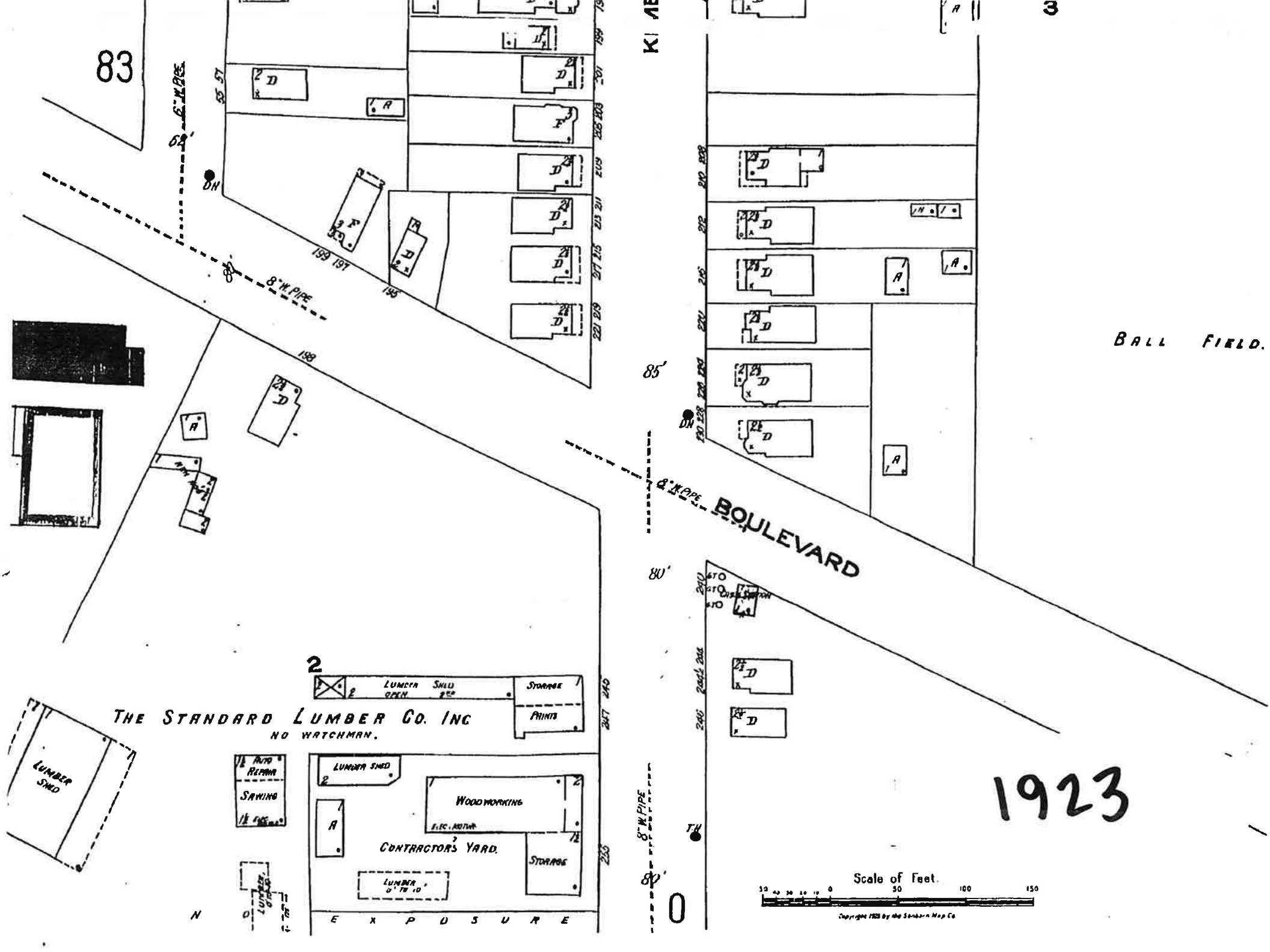
83
3
2
BALL FIELD.
BOULEVARD
8" W. PIPE
6" W. PIPE
THE STANDARD LUMBER CO. INC
NO WATCHMAN.
LUMBER SHED
STORAGE
PAINTS
AUTO REPAIR
SAWING
WOODWORKING
CONTRACTOR'S YARD.
STORAGE
LUMBER
EXPOSURE
Scale of Feet.
1923