CONNECTICUT DEPARTMENT OF TRANSPORTATION

Plans For

THE REHABILITATION OF THE SALT SHEDS IN THE

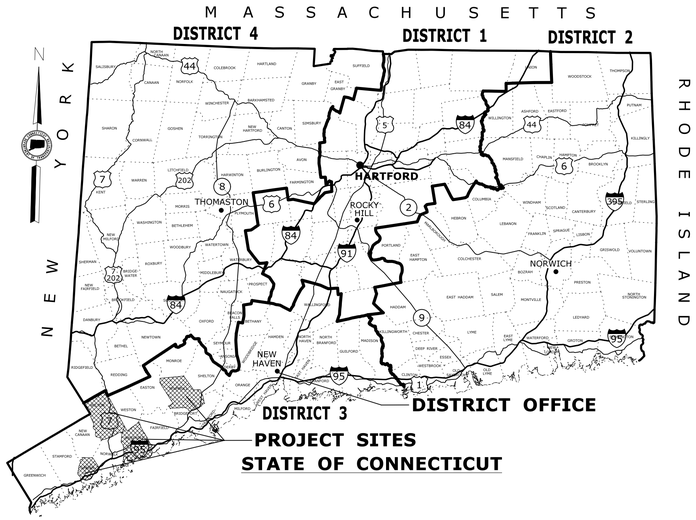

Town(s)/City of

DARIEN, TRUMBULL, WESTPORT, WILTON

REFER TO TITLE SHEET 01.02

LOCATION PLAN

GENERAL NOTES:

1. FEDERAL AID PROJECT NO. N/A
2. F.H.W.A. REGION NO. 1
3. CONSTRUCTION SPECIFICATIONS:
   Connecticut Department of Transportation, Standard Specifications for Roads, Bridges and Incidental Construction, Form 816, dated 2004; Supplemental Specifications, dated January 2014; and Special Provisions
4. 400 FOOT GRID BASED ON CONNECTICUT COORDINATE SYSTEM SYSTEM N.A.D. 1927 N.A.D. 1983
5. VERTICAL DATUM BASED ON NGVD OF 1929 NAVD 1988

DISCLAIMER

IT IS THE RESPONSIBILITY OF EACH BIDDER AND ALL OTHER INTERESTED PARTIES TO OBTAIN ALL BIDDING RELATED INFORMATION AND DOCUMENTS FROM OFFICAL SOURCES WITHIN THE DEPARTMENT.

PERSONS AND/OR ENTITIES WHICH REPRODUCE AND/OR MAKE SUCH INFORMATION AVAILABLE BY ANY MEANS ARE NOT AUTHORIZED BY THE DEPARTMENT TO DO SO AND MAY BE LIABLE FOR CLAIMS RESULTING FROM THE DISSEMINATION OF UNOFFICAL, INCOMPLETE AND/OR INACCURATE INFORMATION.

BUILDING CLASSIFICATION FOR SALT SHEDS: Type V, Use Group U

LIST OF SUBSETS

SUBSET NO.	SUBSET TITLE	*SUBSET SHEET COUNT
01	GENERAL	2
02	REVISIONS	1
03	ARCHITECTURAL	5

*THE INITIAL SUBSET SHEET COUNT DOES NOT INCLUDE ADDENDUMS AND CHANGE ORDERS

LIST OF DRAWINGS SUBSET 01 - GENERAL

DRAWING TITLE	DRAWING NO.
TITLE SHEET	G-1
TITLE SHEET	G-2

STANDARD CONVENTIONS

North Arrow W/No. Coor.
Edge Of Road
Concrete Pavement
Dirt Road
B.C.L.C.
Granite Curb
Guide Rail
Concrete Median Barrier
Bit. Walk
Conc. Sidewalk
Railroad Tracks
Grid Arrow
Limit Of Marsh
Stone Wall
Ledge Outcrop
Inland Wetland Limits
STATE LINE
Power Line
Swamp
Building
Transmission Tower
Chain Link Fence
Rustic Fence
Pipe Fence
Board Fence
Water Edge
Stream
Ditch
TOWN LINE
Riprap
Hedge Row
Tree Line
Shrub
Evergreen Tree
Deciduous Tree
Retaining Wall
Highway Line
Street Line
Property Line
Lot Line
Easement Line

THE DESIGN APPEARS TO CONFORM TO APPLICABLE CRITERIA. APPROVAL IS NOT TO BE CONSTRUED TO MEAN THAT ALL ASPECTS OF THE DESIGN HAVE BEEN PERSONALLY CHECKED BY THE UNDERSIGNED.

Gregory Dorosh, P.E.
2014.10.02 07:48:39-04'00'

SUBMITTED BY: TRANSPORTATION PRINCIPAL ENGINEER - GREGORY M. DOROSH, P.E

James Fallon, P.E.
2014.10.23 13:40:48-04'00'

APPROVAL RECOMMENDED BY: MANAGER OF FACILITIES AND TRANSIT - JAMES FALLON, P.E

Scott A. Hill, P.E.
2014.10.23 14:36:25-04'00'

APPROVED BY: TRANSPORTATION ENGINEERING ADMINISTRATOR - SCOTT A. HILL, P.E

Plans For
THE REHABILITATION OF THE SALT SHEDS

Town(s)/City
DARIEN, TRUMBULL, WESTPORT, WILTON

STATE PROJECT NO. **173-444**

DRAWING NO. **G-1**

SHEET NO. **01.01**

PROJECT SITE

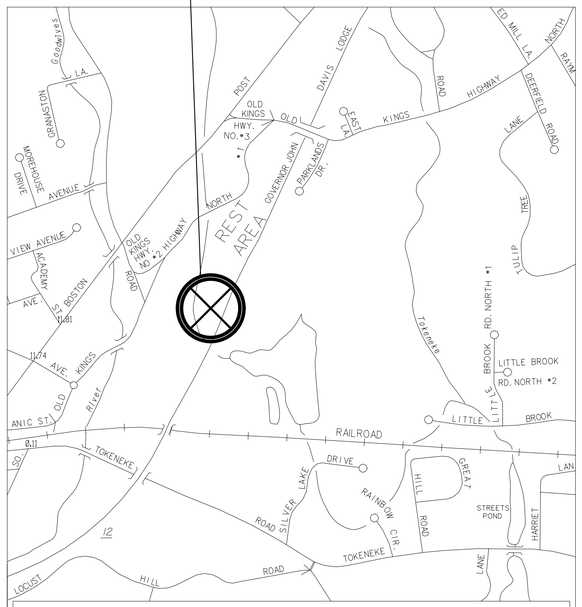

DARIEN LOCATION PLAN
65 BROOKSIDE DR, SOUTH OF THE I-95 REST STOP

SCALE
1000 0 1000 2000 3000 FEET

PROJECT SITE

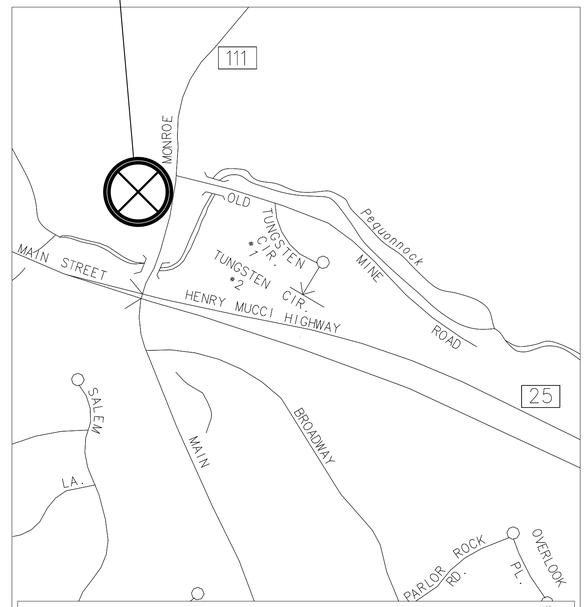

TRUMBULL LOCATION PLAN
ROUTE 111 MONROE TURNPIKE

SCALE
1000 0 1000 2000 3000 FEET

PROJECT SITE

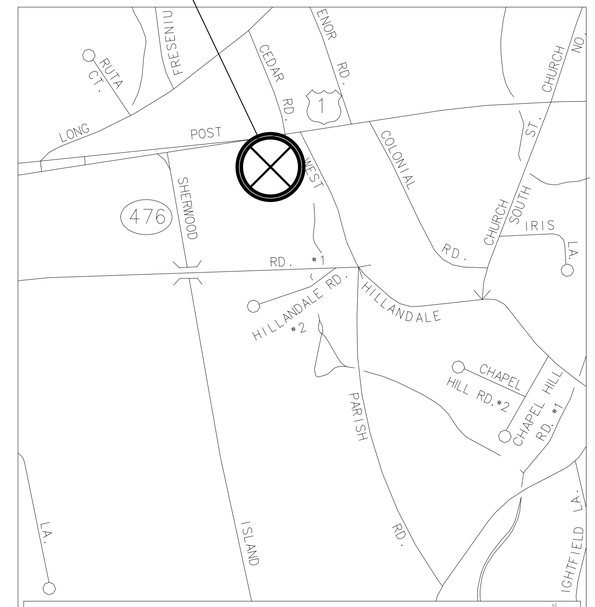

WESTPORT LOCATION PLAN
900 POST ROAD EAST

SCALE
1000 0 1000 2000 3000 FEET

PROJECT SITE

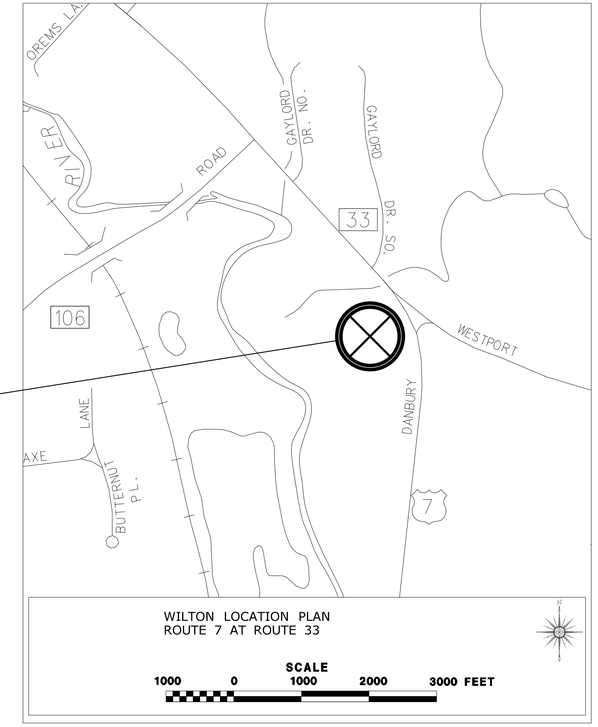

WILTON LOCATION PLAN
ROUTE 7 AT ROUTE 33

SCALE
1000 0 1000 2000 3000 FEET

F.H.W.A. REGION NO.	STATE	TOWN	FED. AID PROJ. NO.	PROJ. NO.	YEAR	ROUTE NO.	DRAWING NO.	SHEET NO.
1	CT	DARIEN, TRUMBULL, WESTPORT, WILTON	-	173-444	2014	-	G-2	01.02