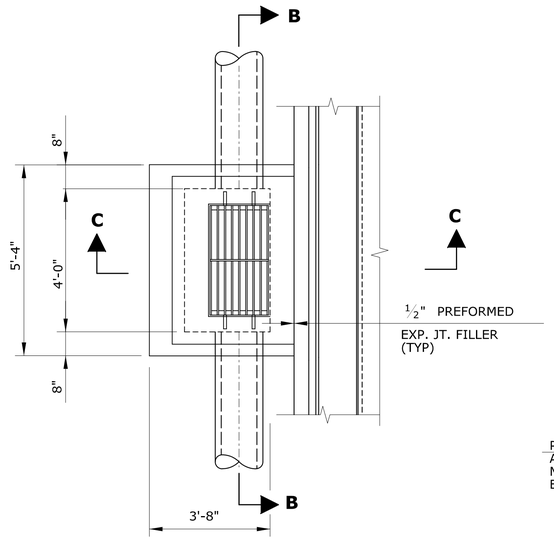

PLAN

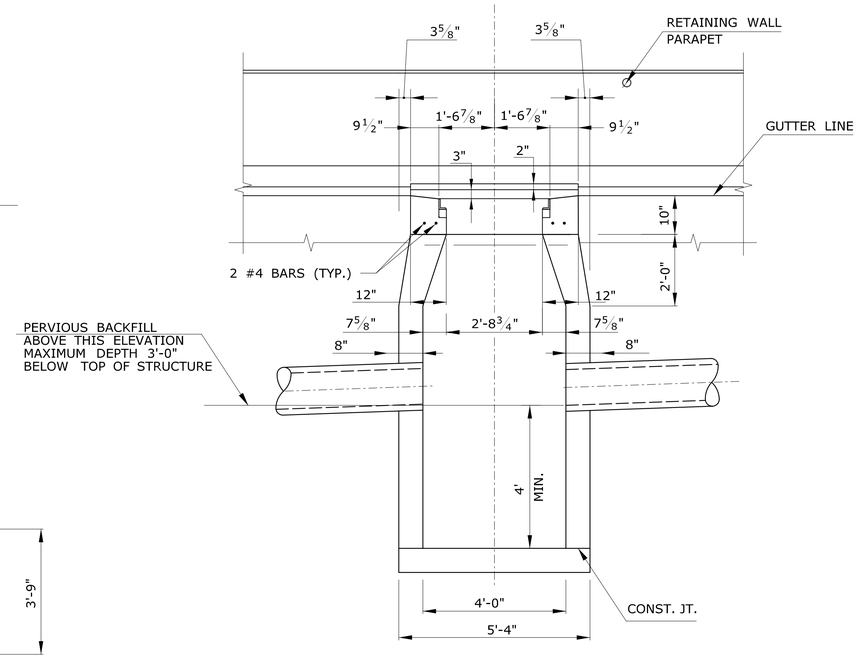

SECTION B-B

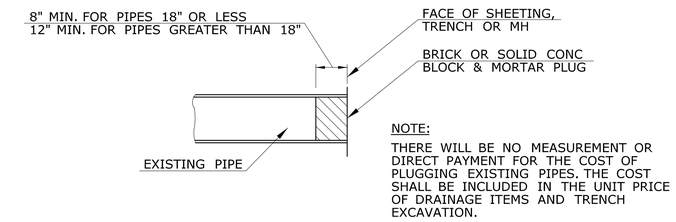

NOTE:

THERE WILL BE NO MEASUREMENT OR DIRECT PAYMENT FOR THE COST OF PLUGGING EXISTING PIPES. THE COST SHALL BE INCLUDED IN THE UNIT PRICE OF DRAINAGE ITEMS AND TRENCH EXCAVATION.

PIPE PLUG

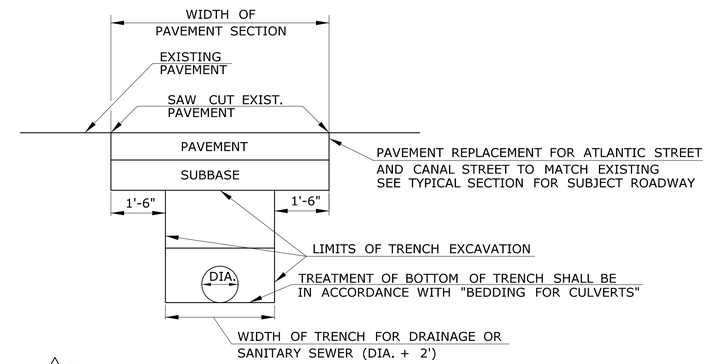

1

PERMANENT ~~CONCRETE~~ PATCH

(SEE NOTE 4 AND NOTE 5)

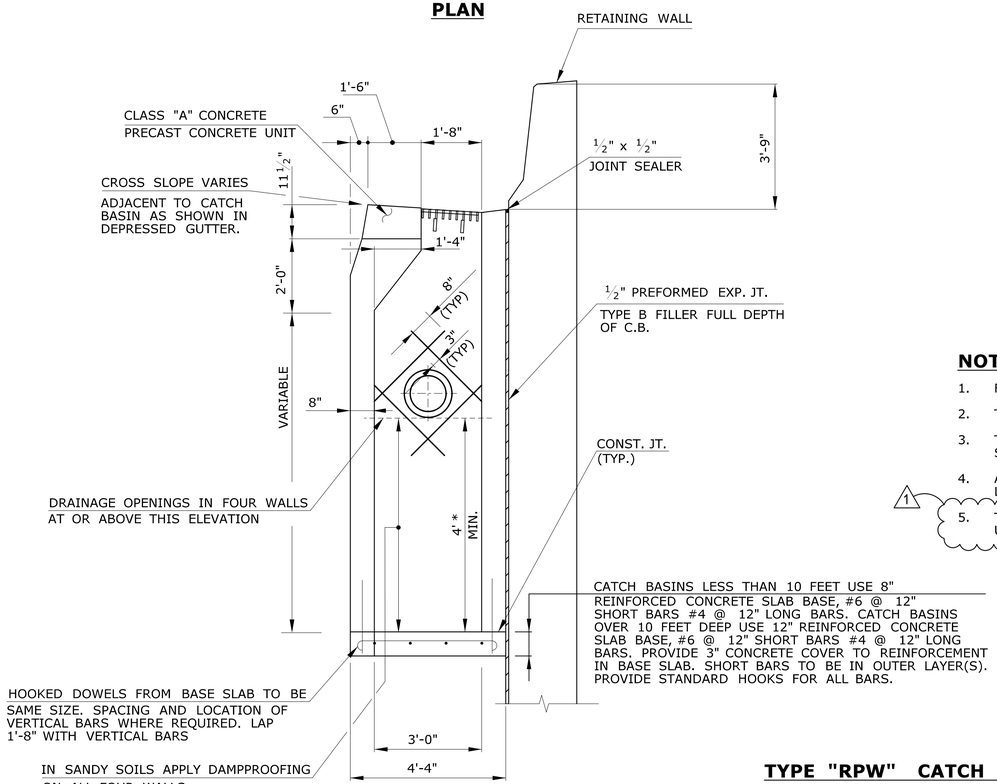

* OR AS NOTED ON THE PLANS

SECTION C-C

TYPE "RPW" CATCH BASIN

NOTES:

1. FOR DETAILS OF FRAME AND GRATE SEE STANDARD DRAWING HWY-507-08.
2. TYPE B GRATES SHALL BE USED.
3. THE COST OF 1/2" PREFORMED EXPANSION JOINT FILLER SHALL BE INCLUDED IN THE PRICE BID FOR THE CATCH BASIN.
4. ALL TRENCH REPAIRS INCLUDING UTILITIES OUTSIDE THE FULL DEPTH PAVEMENT LIMITS SHALL BE IN ACCORDANCE WITH THE PERMANENT PATCH DETAIL.
5. TEMPORARY PATCH AND PERMANENT PATCH ARE TO BE MEASURED AND PAID FOR UNDER THE CONSTITUENT ITEMS AS PER DETAILS.

1

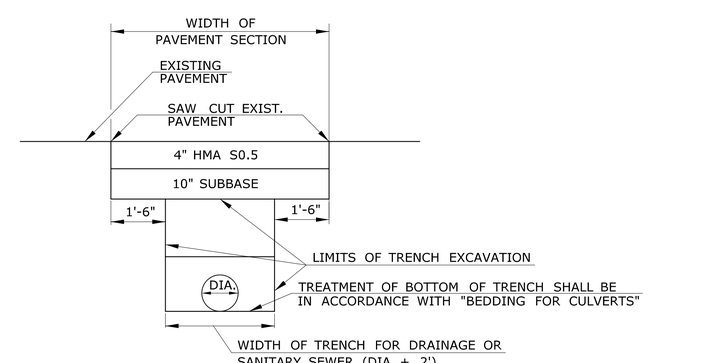

1

TEMPORARY ~~CONCRETE~~ PATCH
~~FOR DRAINAGE AND SEWER ON~~
~~SOUTH STATE STREET~~

(SEE NOTE 5)

DESIGNED BY:

AECOM
500 ENTERPRISE DRIVE
ROCKY HILL, CT 06067

STATE OF CONNECTICUT — RONALD G. SACCHI — No. 16589 — LICENSED PROFESSIONAL ENGINEER

Ronald Sacchi
2015.09.14
15:45:33
-04'00'

ADDENDUM NO. 2

REV.	DATE	REVISION DESCRIPTION	SHEET NO.
1	9/11/15	ADDENDUM NO. 2 - ADDED NOTE, CHANGED TITLES	

THE INFORMATION, INCLUDING ESTIMATED QUANTITIES OF WORK, SHOWN ON THESE SHEETS IS BASED ON LIMITED INVESTIGATIONS BY THE STATE AND IS IN NO WAY WARRANTED TO INDICATE THE CONDITIONS OF ACTUAL QUANTITIES OF WORK WHICH WILL BE REQUIRED.

Plotted Date: 9/14/2015

DESIGNER/DRAFTER: P. GILKEY/A. NATION

CHECKED BY: J. KEEFE

STATE OF CONNECTICUT
DEPARTMENT OF TRANSPORTATION

Filename: ...\HW_MSH_135-326_MDS-02-1.dgn

SIGNATURE/BLOCK: STATE OF CONNECTICUT — RONALD G. SACCHI — No. 16589 — LICENSED PROFESSIONAL ENGINEER — AECOM 500 ENTERPRISE DRIVE ROCKY HILL, CT 06067

PROJECT TITLE:

REPLACEMENT OF MNRR BRIDGE OVER ATLANTIC STREET - PHASE 1
I-95 NB EXIT 8 RAMP BRIDGE

TOWN: **STAMFORD**

DRAWING TITLE: **MISCELLANEOUS DETAILS**

PROJECT NO. **135-326**

DRAWING NO. **MDS-02**

SHEET NO. **03.010.A2**

9/14/2015
P:\Projects\ConnDot\36938292\500 CADD-GIS-Graphics\510 CADD\510.03 Highways\MSta_Contract_Sheet_Files\HW_MSH_135-326_MDS-02-1.dgn

Border Version: 11/14/08

Connecticut Department of Transportation
QA/QC Format Check

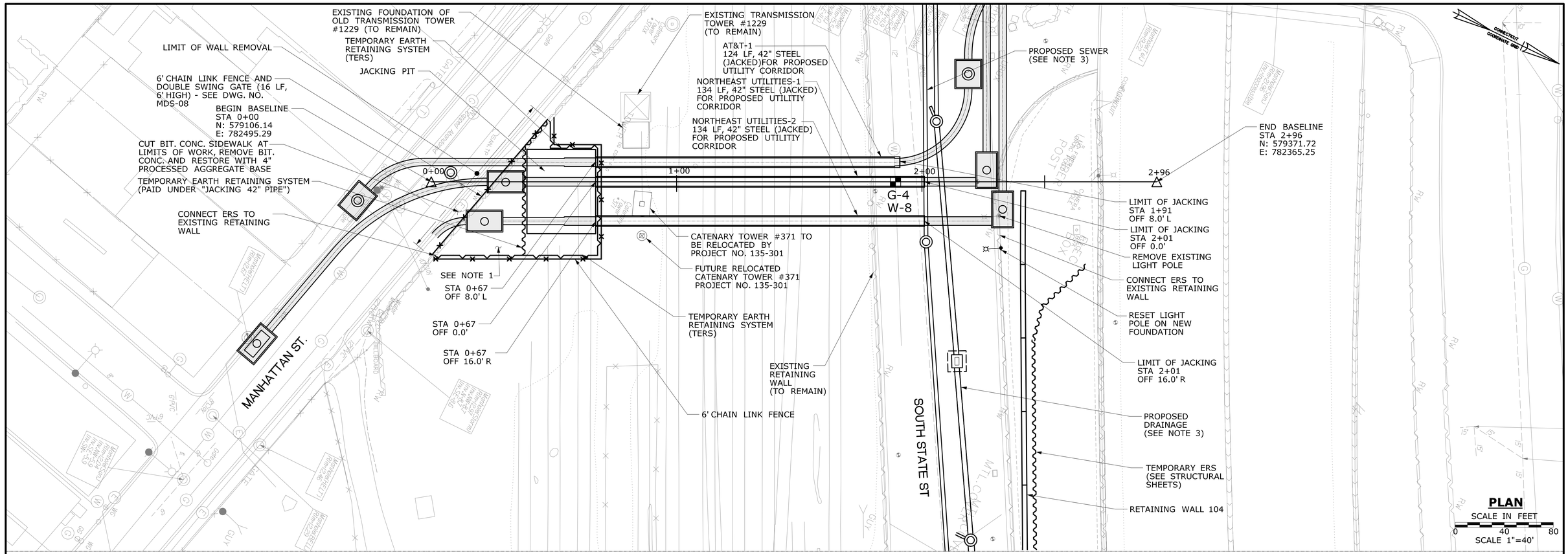

NOTES:

1. SURFACE TREATMENT FOR THE WORK AREAS SHALL BE 10" PROCESSED AGGREGATE BASE.
2. CONFIRM EXISTING WATER MAIN AT STA 1+88 ON SOUTH STATE STREET IS NOT IN CONFLICT PRIOR TO ANY JACKING OPERATIONS.
3. SANITARY SEWER AND DRAINAGE AS SHOWN TO BE INSTALLED PRIOR TO JACKING THE PIPES.
4. FOR UTILITY TEST PITS SEE SHEET DRN-03.
5. FOR BORING INFORMATION SEE SUBSET NO 11.

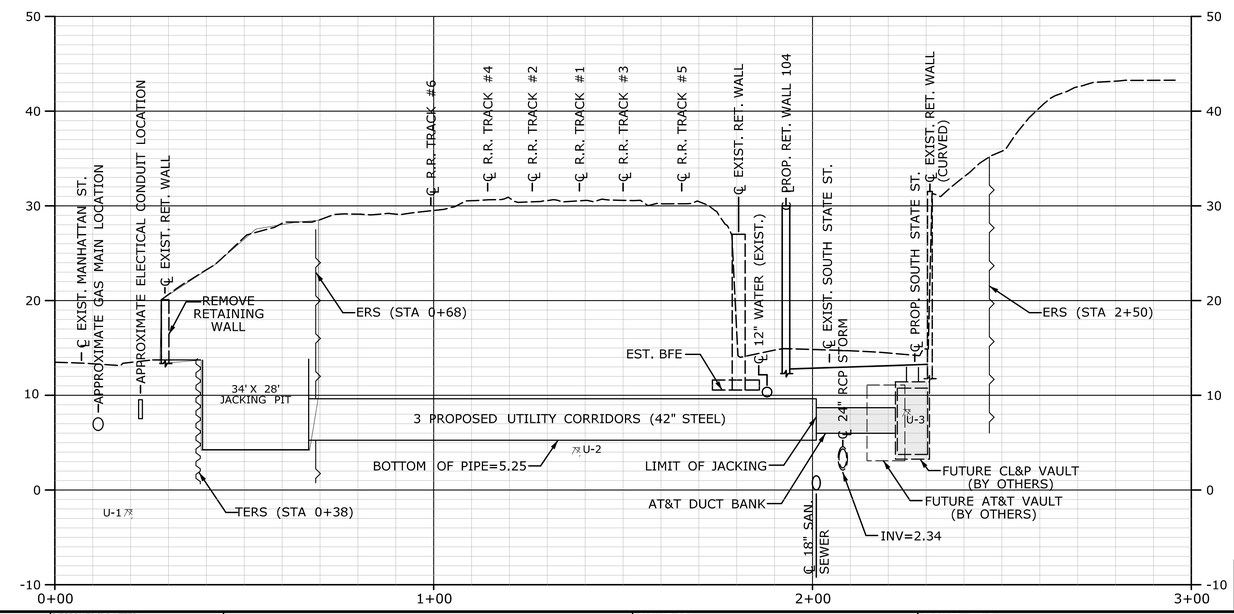

LEGEND

WORK BY UTILITY - SEE UTILITY PLANS

PROFILE

SCALE IN FEET
0 40 80
HORIZ. SCALE 1"=40'
0 20 40
VERT. SCALE 1"=20'

NEW SHEET ADDED BY ADDENDUM NO. 2

REV.	DATE	REVISION DESCRIPTION	SHEET NO.

THE INFORMATION, INCLUDING ESTIMATED QUANTITIES OF WORK, SHOWN ON THESE SHEETS IS BASED ON LIMITED INVESTIGATIONS BY THE STATE AND IS IN NO WAY WARRANTED TO INDICATE THE CONDITIONS OF ACTUAL QUANTITIES OF WORK WHICH WILL BE REQUIRED.

Plotted Date: 9/14/2015

DESIGNER/DRAFTER: A. MOROSKY/A. NATION
CHECKED BY: J. KEEFE

SCALE AS NOTED

STATE OF CONNECTICUT
DEPARTMENT OF TRANSPORTATION

Filename: ...\HW_MSH_135-326_PLN-01-1.dgn

SIGNATURE/ BLOCK:

STATE OF CONNECTICUT · GERALD G. SHOCK · No. 16986 · LICENSED PROFESSIONAL ENGINEER

AECOM
500 ENTERPRISE DRIVE
ROCKY HILL, CT 06067

PROJECT TITLE:
REPLACEMENT OF MNRR BRIDGE OVER ATANTIC STREET - PHASE 1 I-95 NB EXIT 8 RAMP BRIDGE

TOWN: **STAMFORD**

DRAWING TITLE: **UTILITY CORRIDOR PLAN AND PROFILE**

PROJECT NO. **135-326**
DRAWING NO. **PLN-01-1**
SHEET NO. **03.024-1.A2**

9/14/2015
P:\Projects\ConnDot\36938292\500_CADD-GIS-Graphics\510_CADD\510.03_Highways\MSta_Contract_Sheet_Files\HW_MSH_135-326_PLN-01-1.dgn

Border Version: 11/14/08

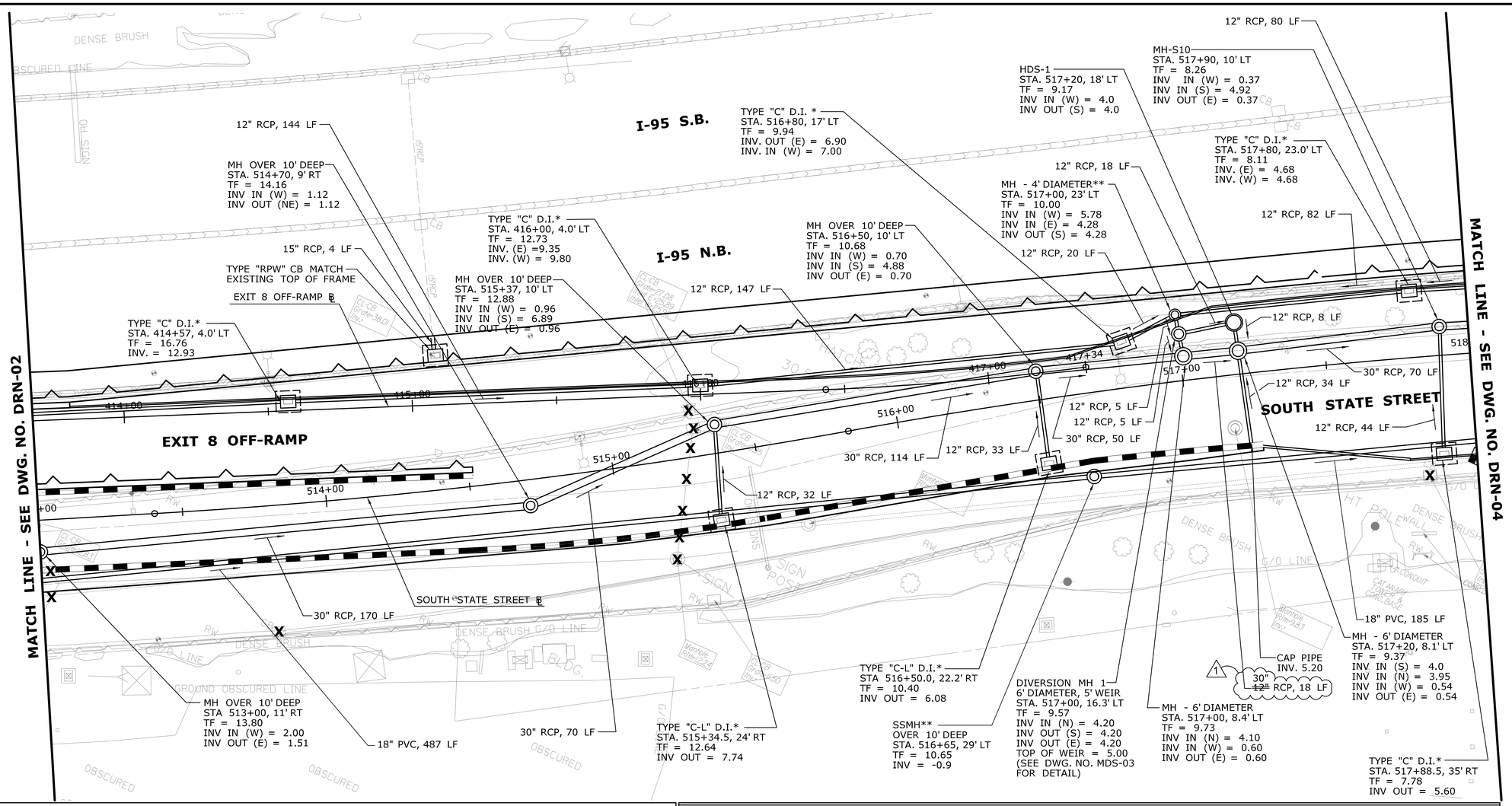

WATER (AQUARION)

TEST PIT #	BASELINE STATION	BASELINE OFFSET	NORTHING	EASTING	GROUND ELEVATION	TOP OF UTILITY ELEVATION	UTILITY DESCRIPTION	RELOCATED ANTICIPATED
W-1	M 300+63.4	2.3' RT	579 126.1	782 383.4	14.1	10.3	12"	YES
W-3	A 108+21.9	0.8' LT	579 217.4	782 303.3	15.3	11.0	12"	YES
W-8	S 511+53.0	38.6' RT	579 275.3	782 412.5	14.6	11.1	12"	YES

GAS (YANKEE GAS)

TEST PIT #	BASELINE STATION	BASELINE OFFSET	NORTHING	EASTING	GROUND ELEVATION	TOP OF UTILITY ELEVATION	UTILITY DESCRIPTION	RELOCATED ANTICIPATED
G-1	M 300+63.4	2.3' RT	579 126.1	782 383.4	14.1	8.4	16"	YES
G-4	S 511+53.0	41.2' RT	579 273.0	782 413.6	14.6	12.1	6"	YES

ELECTRIC (CL&P)

TEST PIT #	BASELINE STATION	BASELINE OFFSET	NORTHING	EASTING	GROUND ELEVATION	TOP OF UTILITY ELEVATION	UTILITY DESCRIPTION	RELOCATED ANTICIPATED
E-1	M 300+63.4	2.3' RT	579 126.1	782 383.4	14.1	12.8	27"x 11" CONC DUCT	YES
E-3	A 108+21.9	0.8' LT	579 217.4	782 303.3	15.3	13.1	4" CONDUIT IN CONC	YES

COMMUNICATIONS (MCI)

TEST PIT #	BASELINE STATION	BASELINE OFFSET	NORTHING	EASTING	GROUND ELEVATION	TOP OF UTILITY ELEVATION	UTILITY DESCRIPTION	RELOCATED ANTICIPATED
* C-1	A 109+12.0	16.6' RT	579 309.6	782 293.8	18.7	15.9	57"x 15" CONC DUCT	YES

COMMUNICATIONS (AT&T)

TEST PIT #	BASELINE STATION	BASELINE OFFSET	NORTHING	EASTING	GROUND ELEVATION	TOP OF UTILITY ELEVATION	UTILITY DESCRIPTION	RELOCATED ANTICIPATED
C-2	M 300+63.4	2.3' RT	579 126.1	782 383.4	14.1	10.8	16"x 10.5" CONC DUCT	YES
* C-4	A 109+12.0	16.6' RT	579 309.6	782 293.8	18.7	16.4	57"x 15" CONC DUCT	YES
C-5	A 108+21.9	0.8' LT	579 217.4	782 303.3	15.3	13.5	4 EA 4" CONDUITS	YES
C-6	A 108+21.9	0.8' LT	579 217.4	782 303.3	15.3	12.6	28"x 18" CONC DUCT	YES

* MCI AND AT&T CONDUITS IN SAME DUCT BANK.

LEGEND

X REMOVE EXISTING DRAINAGE FACILITY

* TO BE INSTALLED WITH A "C-L" CB TOP TO ACCOMODATE TEMPORARY TRAFFIC CONDITIONS. RESET WITH A "C" CB TOP FOR THE FINAL CONDITION.

** SET TOP TO ACCOMODATE TEMPORARY TRAFFIC. RESET TO PROPOSED ELEVATION FOR THE FINAL CONDITION.

SEDIMENT CONTROL SYSTEM AT CATCH BASIN

ADDENDUM NO. 2

REV.	DATE	REVISION DESCRIPTION	SHEET NO.
1	9/11/15	ADDENDUM NO. 2 - REVISED PIPE SIZE	

THE INFORMATION, INCLUDING ESTIMATED QUANTITIES OF WORK, SHOWN ON THESE SHEETS IS BASED ON LIMITED INVESTIGATIONS BY THE STATE AND IS IN NO WAY WARRANTED TO INDICATE THE CONDITIONS OF ACTUAL QUANTITIES OF WORK WHICH WILL BE REQUIRED.

Plotted Date: 9/14/2015

DESIGNER/DRAFTER: G. NASH/A. NATION
CHECKED BY: J. KEEFE

SCALE IN FEET
0 20 40
SCALE 1"=20'

STATE OF CONNECTICUT
DEPARTMENT OF TRANSPORTATION

Filename: ...\HW_MSH_135-326_DRN-03-1.dgn

SIGNATURE/BLOCK:

STATE OF CONNECTICUT — DONALD G. BACON — No. 18989 — LICENSED PROFESSIONAL ENGINEER

AECOM
500 ENTERPRISE DRIVE
ROCKY HILL, CT 06067

PROJECT TITLE:
REPLACEMENT OF MNRR BRIDGE OVER ATLANTIC STREET - PHASE 1 I-95 NB EXIT 8 RAMP BRIDGE

TOWN: **STAMFORD**

DRAWING TITLE: **DRAINAGE & SANITARY SEWER PLAN**

PROJECT NO. **135-326**
DRAWING NO. **DRN-03**
SHEET NO. **03.041.A2**

9/14/2015
P:\Projects\ConnDot\36938292\500_CADD-GIS-Graphics\510_CADD\510.03_Highways\MSHa_Contract_Sheet_Files\HW_MSH_135-326_DRN-03-1.dgn

Border Version: 11/14/08