TASK 110 – CORRIDOR LAND USE EVALUATION

Route 4 Improvements From Garden Street to Mountain Spring Road

Farmington, Connecticut

ConnDOT Project No. 51-260, Assign. No. 302-3340, DTC No. 03-273-03A

Prepared For:
Connecticut Department of Transportation
Division of Environmental Compliance
2800 Berlin Turnpike
Newington, Connecticut

July 17, 2006

DIVERSIFIED TECHNOLOGY CONSULTANTS, INC.
NORTH HAVEN, CT STAMFORD, CT ANDOVER, MA

TASK 110 – CORRIDOR LAND USE EVALUATION

ROUTE 4 IMPROVEMENTS FROM GARDEN STREET TO MOUNTAIN SPRING ROAD
FARMINGTON, CONNECTICUT

SIGNATURE OF REPORT AUTHORS

Christopher P. Koelle
Senior Environmental Scientist

Richard C. Hathaway, L.E.P.
Environmental Project Manager

TABLE OF CONTENTS

1.0 INTRODUCTION 1

1.1 Project Description 1
1.2 Scope of Services 1

2.0 LAND USE EVALUATION 2

2.1 "Windshield" Site Survey 2
2.2 Current and Historic Land Use 2

3.0 ENVIRONMENTAL RECORDS REVIEW 8

4.0 ENVIRONMENTAL SETTING 11

4.1 Surface Water 11
4.2 Groundwater 11
4.3 Surficial Geology 11
4.4 Bedrock Geology 11

5.0 EVALUATION AND SUMMARY 12

5.1 High Risk Parcels 12
5.2 Moderate Risk Parcels 14

6.0 CONCLUSIONS 15

7.0 LIMITATIONS 16

8.0 REFERENCES 17

FIGURES

Figure 1 Corridor Location Map
Figure 2 Corridor Plan

TABLES

Table 1 Parcel Data Summary and Qualitative Environmental Risk Evaluation

APPENDICES

APPENDIX A Land Use Evaluation Sheets

APPENDIX B FirstSearch Technology Corporation Environmental FirstSearch™ Report

APPENDIX C Photographs

1.0 INTRODUCTION

Diversified Technology Consultants, Inc. (DTC) was retained by the State of Connecticut Department of Transportation (ConnDOT) to conduct a Task 110 Corridor Land Use Evaluation in support of ConnDOT Project No. 0051-0260, Route 4 Improvements from Garden Street to Mountain Spring Road, in Farmington, Connecticut. The objective of this Corridor Land Use Evaluation is to assess the relative environmental risk associated with current and former land uses within the project corridor and vicinity, to evaluate whether project activities may encounter hazardous wastes, contaminated materials, or other regulated substances, and to evaluate whether further investigation of the project corridor is warranted.

1.1 Project Description

The project involves improving Route 4 from Garden Street to Mountain Spring Road, including intersections with Route 4 and Route 10 (Main Street/Waterville Road) and Route 4 and High Street. The project location is shown in Figure 1 (Corridor Location Map). The Farmington River is located directly to the west of the project corridor.

Based upon a review of preliminary construction plans and information provided by ConnDOT, it is anticipated that the project will impact 33 parcels, requiring at least seven partial property acquisitions. The project will involve new road construction, relocation/reconstruction of existing roadways, drainage improvements, utility relocations, and excavations in excess of three feet in depth.

As noted above, a total of 33 individual parcels of land are located within the project corridor. A unique Parcel I.D. number, assigned by DTC, identifies each parcel along with the property address and Map and Lot numbers provided by the Farmington Tax Assessor's Offices. The individual Parcel I.D. numbers are provided on Figure 2 and Table 1.

1.2 Scope of Services

The scope of this evaluation included the completion of the following tasks for the parcels located within the project corridor:

- completion of a "windshield" survey;
- review of available municipal land records provided by the Farmington Tax Assessor's Office;
- evaluation of current and historic land uses;
- review of readily available environmental records through the completion of an electronic search of federal and state environmental databases;
- review of the environmental setting of the project area;
- summary and tabulation of current and historic land use information; and
- a professional opinion regarding the relative environmental risk associated with each parcel and recommendations for further evaluation or investigation, as appropriate.

2.0 LAND USE EVALUATION

2.1 "Windshield" Site Survey

Christopher Koelle of DTC conducted a "windshield" survey of the project corridor on June 12, 2006. The survey involved obtaining information regarding the 33 subject parcels through inspection from public right-of-ways. Direct access to the parcels in the project corridor was not available. Due to this limitation, all potential areas of environmental concern within the project corridor may not have been identified.

Environmental observations are summarized by parcel in the following section. The Land Use Evaluation Sheets completed during the windshield survey are included as Appendix A. Photographs of the subject parcels are included as Appendix C.

2.2 Current and Historic Land Use

The current use of each of the parcels within the study corridor was evaluated based upon information gathered during the windshield survey and review of the Town of Farmington municipal land records. This section provides a description of the 33 parcels located within the project corridor.

Current land use within the corridor is mixed residential and commercial land. Figure 2 depicts the approximate locations and configurations of the parcels within the project corridor and Table 1 summarizes the current and available historic usage of the individual parcels. Please note that dates provided regarding current and historic land use are approximate and based on the sources listed below.

The historic use of the parcels within the project corridor was compiled from the following sources:

- City directories dated 1933, 1955, 1960, 1969, 1973, and 1979.
- Aerial photographs dated 1941 and 1951.
- Sanborn Fire Insurance Company maps dated 1924 and 1945.
- Available Tax Assessor's records from the Town of Farmington.

Canal Path

Parcel 1 – 1 & 2 Canal Path – Approximate 0.63 hectare (1.56 acre) parcel that contains two single story retail buildings. Building 1 (c.1950) is occupied by Franklin Jewelers and Building 2 (c.1940) is occupied by Farmington Frame Company. The heat source for the buildings is unknown. This parcel appears to have been vacant from 1924 through 1951.

Farmington Avenue

Parcel 2 – 729 Farmington Avenue – Approximate 2.36 hectare (5.82 acre) parcel occupied by a residence (c.1926), heated with oil. The western portion of the parcel is currently utilized as an orchard. This parcel appears to have been used for residential purposes from 1924 to the present.

Due to the current use of the parcel as an orchard, the potential exists for subsurface contamination.

Parcel 3 – 750 Farmington Avenue – Approximate 1.29 hectare (3.18 acre) vacant commercial parcel containing three vacant buildings (c.1955). The heat sources for the three buildings are unknown. The parcel was formerly occupied by Parsons Farmington Chevrolet. Building 1 was formerly occupied by a showroom, several service bays, and offices. Two underground storage tank (UST) concrete pads were observed directly to the east of Building 1.

Building 2, located to the west of the showroom, was observed to have a sign indicating "Parsons Paint Department". The Farmington Tax Assessor field card indicated that this building was used as a body shop. A groundwater monitoring well was observed south of Building 2, in close proximity to the roadway of Farmington Avenue.

Building 3 appears to have been utilized as a repair garage.

This parcel was residential in 1924 and then utilized as a car dealership/repair facility from approximately 1927 until the early 2000s.

Based on the historic use of the parcel, the potential exists for significant subsurface contamination as a result of multiple potential release areas.

Parcel 4 – 763 Farmington Avenue – Approximate 0.42 hectare (1.05 acre) parcel containing a two story commercial building (c.1955) utilized as office space for an insurance company, heat source unknown. This parcel was residential from approximately 1924 to 1933 and commercial office space from 1955 to the present.

Parcel 5 – 768 Farmington Avenue – Approximate 0.02 hectare (0.06 acre) parcel containing a two story commercial building (c.1950) utilized as office space, heated by oil. Fill and vent pipes for a basement above ground storage tank (AST) were observed. The parcel was historically occupied by a paint store from 1924 to 1945, a hardware store from 1955 to 1960, and offices from 1973 to 1979. The 1924 Sanborn Fire Insurance Map depicted an oil UST between the building and Farmington Avenue.

Based on the historic presence of an oil UST at the parcel, the potential exists for subsurface contamination.

Parcel 6 – 767-771 Farmington Avenue & 5-9 Brick Walk Lane – Approximate 0.65 hectare (1.57 acre) parcel containing six commercial buildings (c.1950-1956) utilized as retail stores and offices. Building 1 (767 Farmington Ave.) is occupied by Truffles Bakery. Building 2 (769 Farmington Ave.) contains a retail store. Building 3 (771 Farmington Ave.) is occupied by Wrights Liquors. A fill and vent pipe for a heating oil tank was observed adjacent to Building 3, however, it was not clear whether the fill and vent pipes were associated with a UST or a basement AST. Building 4 (9 Brick Walk Lane) is occupied by an antique store, Building 5 (7 Brick Walk Lane) is occupied by a hairdresser, and Building 6 contains an office. The heat sources for Buildings 1, 2, 4, 5, and 6 are unknown. A pad mounted electrical transformer was observed adjacent to Building 4. This parcel was residential from 1924 to 1945 and utilized for retail purposes from 1955 to the present.

Parcel 7 – 772 Farmington Avenue – Approximate 0.02 hectare (0.06 acre) parcel containing a 2.5 story commercial office building (c.1950), heat source unknown. This parcel was utilized as an upholsterer and fire department from 1924 to 1933, Luke's Cleaners and offices in 1955, and office space from 1960 to 1979. The 1924 Sanborn Fire Insurance Map indicates the presence of one oil UST and one gasoline UST along the southeast corner of the building.

Based on the historic presence of oil and gasoline USTs, the potential exists for subsurface contamination.

Parcel 8 – 774 Farmington Avenue – Approximate 0.08 hectare (0.19 acre) parcel that contains a two story residence (c.1810), heated with oil. This parcel has been residential since at least 1924.

Parcel 9 – 775 Farmington Avenue – Approximate 0.04 hectare (0.1 acre) parcel containing a one story commercial building (c.1950) utilized as a dentist office, heat source unknown. This parcel was vacant from 1924 to 1945 and occupied by a dentist office from 1955 to 2006.

Parcel 10 – 776 Farmington Avenue – Approximate 0.3 hectare (0.73 acre) parcel containing a two story residence (c.1800), heated with oil. Fill and vent pipes associated with a basement heating oil AST were observed. This parcel has been residential since at least 1924.

Parcel 11 – 778 Farmington Avenue – Approximate 0.15 hectare (0.36 acre) parcel containing a 2.5 story commercial building (c.1950), heated with oil, occupied by offices and a hairdresser. A heating oil AST was observed along the eastern exterior wall of the building. The heating oil AST did not have secondary containment and was observed to be rusted. This parcel was residential from 1924 to 1955 and commercial/residential from 1960 to 1979.

Parcel 12 – 780 Farmington Avenue – Approximate 0.06 hectare (0.15 acre) parcel containing a two story commercial building (c.1900), heat source unknown. The building is currently occupied by a photographer and used as office space. This parcel was residential from 1924 to 1945, occupied by a plumber from 1969 to 1973, and utilized by a photographer from 1979 to the present.

Based on the presence of a photographer at this parcel, the potential exists for subsurface contamination.

Parcel 13 – 781 Farmington Avenue – Approximate 0.34 hectare (0.85 acre) parcel containing a bank building (c.1970) occupied by Bank of America, heat source unknown. This parcel was residential in 1924, occupied by Farmington Garage (auto repairs and "platters") from 1946 to 1973, and utilized as a bank from 1979 to the present. The 1945 Sanborn Fire Insurance Map indicates that two gasoline USTs were formerly located near the northwestern corner of the existing building.

Based on the historic use of the parcel and the historic presence of two gasoline USTs, the potential exists for significant subsurface contamination as a result of multiple potential release areas.

Parcel 14 – 784-788 Farmington Avenue – Approximate 0.57 hectare (1.4 acre) parcel that contains two commercial buildings. Building 1 (784 Farmington Ave.) (c.1950) is occupied by offices and a retail unit. A fill pipe for a heating oil UST was observed south of Building 1. Building 2 (788 Farmington Ave.) (c.1960) is occupied by a restaurant, Chuck's Steakhouse, heat source unknown.

Building 1 was historically utilized as an eight car garage associated with the adjacent Elm Tree Inn from 1924 to 1945, commercial/retail from 1955 to 1979, and was occupied by Farmington Avenue Cleaners & Dryers in 1960. The vicinity of Building 2 was occupied by several small vehicle garages associated with the adjacent Elm Tree Inn from 1924 to 1945. Building 2 was constructed in 1960 and utilized as a restaurant from that time to the present. The 1924 and 1945 Sanborn Fire Insurance Maps indicate the presence of two gasoline USTs to the west of Building 1.

Based on the historic use of the parcel and the presence of at two historic gasoline USTs and one heating oil UST, the potential exists for significant subsurface contamination as a result of multiple potential release areas.

Parcel 15 – 790 Farmington Avenue – Approximate 0.98 hectare (2.42 acre) parcel containing three commercial office buildings (c.1976), heating sources unknown. This parcel was vacant woods/farmland from 1924 to 1973 and commercial office from 1979 to 2006.

Parcel 16 – 792 Farmington Avenue – Approximate 0.35 hectare (0.87 acre) parcel containing a residential apartment building (c.1880), heated with oil. A potential fill pipe for a heating oil UST was observed along the east side of the building. The building was utilized as the Elm Tree Inn from 1924 to 1955 and Elm Tree Apartments from 1969 to the present.

Parcel 17 – 8222 Farmington Avenue – Approximate 0.28 hectare (0.68 acre) parcel occupied by a park. This parcel has been utilized as a park from 1924 to the present.

Parcel 18 – 806 Farmington Avenue – Approximate 15.27 hectare (37.74 acre) parcel occupied by The Country Club of Farmington. This parcel is occupied by at least two buildings and an 18-hole golf course. The main building appears to be heated by natural gas. A pad mounted transformer was observed along the southern exterior wall of the main building. This parcel has been occupied by The Country Club of Farmington since at least 1924.

Parcel 19 – 819 Farmington Avenue – Approximate 0.09 hectare (0.22 acre) parcel containing a one story commercial building (c.1950), heated with natural gas, currently utilized as a restaurant. This parcel was part of a larger residential property from 1924 to 1945 and used as office/retail from 1955 to 1996.

Parcel 20 – 827 Farmington Avenue – Approximate 0.81 hectare (2.0 acre) parcel containing a large commercial building (c.1965), heated by natural gas. The portion of the building with frontage along Farmington Avenue is currently occupied by office/retail units and the rear portion is utilized as a 72 room inn. This parcel was residential from 1924 to 1945 and utilized as office space and an inn from 1955 to the present.

Parcel 21 – 838-850 Farmington Avenue – Approximate 1.02 hectare (2.53 acre) parcel containing two single story commercial buildings (c.1966). The heating sources for the buildings are unknown. Building 1 is occupied by Epicure Market (a small strip mall) and Building 2 is occupied by a bank. This parcel was residential from 1924 to 1945. No information was available for the parcel from 1955 to 1960. The parcel was utilized as a strip mall from 1973 to 1979, a portion of which was occupied by Farmington Avenue Cleaners & Dryers.

Based on the historic use of the parcel, it's potentially downgradient or cross gradient location to two gasoline stations, and its potentially downgradient or cross gradient location to a drycleaner, the potential exists for significant subsurface contamination.

Garden Street

Parcel 22 – 2-4 Garden Street – Approximate 0.09 hectare (0.22 acre) parcel that contains a two story commercial office building (c.1955), heated by oil. Fill and vent pipes for a basement heating oil AST were observed. This parcel was historically occupied by Southern New England Telephone Co. from 1924 to 1945 and was used as retail space from 1955 to 1979. The 1924 and

1945 Sanborn Fire Insurance Maps indicate the presence of a gasoline UST along the northwest corner of the existing building.

Due to the historic presence of a gasoline UST at the parcel, the potential exists for subsurface contamination.

High Street

Parcel 23 – 2 High Street – Approximate 0.2 hectare (0.49 acre) parcel occupied by two commercial buildings. Building 1 is occupied by a doctor's office and is heated with oil. Fill and vent pipes associated with a heating oil UST were observed along the north side of the building. Building 2 is occupied by Webster Bank, heat source unknown. This parcel was residential in 1945, a doctor's office in 1955, and miscellaneous offices from 1960 to 1973.

Due to the presence of a heating oil UST at the parcel, the potential exists for subsurface contamination.

Main Street

Parcel 24 – 4 Main Street – Approximate 0.19 hectare (0.48 acre) parcel occupied by a two story office building (c.1965), heated with natural gas. This parcel was retail from 1924 to 1979.

Parcel 25 – 10 Main Street – Approximate 0.09 hectare (0.22 acre) parcel occupied by a two story residence (c.1792), heated with oil. This parcel has been residential since at least 1924.

Parcel 26 – 11 Main Street – Approximate 0.13 hectare (0.32 acre) parcel occupied by an office building (c.1966), heated with oil. Fill and vent pipes, potentially associated with a heating oil UST, were observed along the north side of the building. This parcel was residential from 1924 to 1945 and retail/residential in 1955.

Norton Lane

Parcel 27 – 5 Norton Lane – This parcel is occupied by a residence (c.1920), heated with oil.

Parcel 28 – 3 Norton Lane – Approximate 0.15 hectare (0.37 acre) parcel occupied by a 1.5 story residence (c.1750), heated with oil.

Parcel 29 – 6-10 Norton Lane – Approximate 0.23 hectare (0.57 acre) parcel occupied by a residence (c.1821), heated with oil.

Waterville Road

Parcel 30 – 1 Waterville Road (a.k.a. 820 Farmington Avenue) – Approximate 0.27 hectare (0.67 acre) commercial parcel occupied by a two story office building (c.1950), heat source unknown. This parcel was residential from 1924 to 1945 and had an unknown use from 1955 to 1979.

Parcel 31 – 3 Waterville Road – Approximate 0.09 hectare (0.22 acre) commercial parcel occupied by a two story building (construction date unknown), heated with oil. Fill and vent pipes associated with a basement heating oil AST were observed. This parcel was residential from 1924 to 1945 and had an unknown use from 1955 to 1979.

Parcel 32 – 5 Waterville Road – Approximate 0.15 hectare (0.36 acre) parcel occupied by an office building (c.1950), heat source unknown. This parcel was residential from 1924 to 1945 and had an unknown use from 1955 to 1979.

Parcel 33 – 7 Waterville Road – Approximate 0.1 hectare (0.25 acre) parcel occupied by a 2.5 story residence (c.1875), heated with oil. This parcel has been residential since at least 1924.

3.0 ENVIRONMENTAL RECORDS REVIEW

DTC obtained an electronic environmental database search report from FirstSearch® Technology Corporation (FirstSearch) to identify parcels of environmental concern that may be located within the project corridor. A complete list of the state and federal databases that were searched, specific agency, and the dates of the respective databases are included in the FirstSearch report, which is included in Appendix B.

DTC reviewed the Connecticut Department of Environmental Protection (DEP) hazardous waste manifest database for years 1984 through 2003. DTC also reviewed the DEP Property Transfer Program database that lists Transfer Act Form filings made with the DEP through August 2005.

The following summarizes the results of the review of available environmental databases.

Parcel 2 – 729 Farmington Avenue

Site Name – Dunn Residence

- LUST – A leaking 2,000-gallon No. 2 fuel oil UST was reported to the DEP on May 25, 2001. The UST and contaminated soils were removed. The case is listed as closed.
- Spills – This site is listed as having had a release of fuel oil associated with the above leaking UST incident on March 25, 2001. The spill case is listed as closed.

Parcel 3 – 750 Farmington Avenue

Site Names – Parsons Robert E., Inc. and Parsons Chevrolet

- CERCLIS NFRAP – This site is listed as a CERCLIS site with no further remedial action planned (NFRAP).
- RCRA Generator – This site is listed as a Conditionally Exempt Small Quantity Generator of hazardous waste.
- Spills – Approximately 130 gallons of No. 2 fuel oil were released on April 27, 1999 when a UST was overfilled. The spill was contained and removed and the spill incident is listed as closed.
- State Site – Chlorinated volatile organic compounds (VOCs), semi-volatile organic compounds (semi-VOCs), and metals are reported to have been released at the site. Release mechanisms are listed as a drywell, USTs, and drums. Parsons is listed as having been in operation since 1927 in the FirstSearch Report.
- Registered USTs – This site is listed as having six USTs removed from the site. These USTs included: a 3,000-gallon gasoline tank installed in 1963, two 2,000-gallon gasoline tanks installed in 1963, a 1,000-gallon gasoline tank installed in 1963, and two 2,000-gallon waste oil tanks installed in the 1950s. Three USTs are listed as currently in use including: a 3,000-gallon bare steel gasoline tank installed in 1988, a 1,000-gallon bare steel "other" tank installed in 1988, and a 1,000-gallon bare steel waste oil tank installed in 1988.
- Hazardous Waste Manifest Database – Records regarding hazardous waste generation were available from 1986 to 2003. Hazardous wastes generated at the site and shipped offsite for disposal include: waste paint related material, waste flammable liquid, hazardous waste liquid, waste combustible liquid, waste petroleum distillates, and caustic alkali liquid. The flammable liquid, waste paint related material, and caustic alkali liquid are listed as F003 and F005 wastes,

which are classified as non-halogenated solvents. Hazardous waste liquid is listed as D008, which is classified as lead containing. A copy of the hazardous waste manifest database is included in Appendix B.

- Property Transfer Program – This site is listed as having filed a Form I in 1988 and a Form I in 1997. Paul Parsons is listed as the Certifying Party for the 1997 Form I filing.

Parcel 12 – 780 Farmington Avenue

Site Name – Sanitary Services

- Emergency Response Notification Site – This site is listed as having had a release of approximately 30 gallons of diesel fuel on October 9, 1999 as the result of an accident. The spill could not be contained due to heavy rain.
- Spills – Approximately 65 gallons of diesel fuel were released on October 9, 1999 when a truck saddle tank ruptured. The spill was cleaned and the spill incident is listed as closed.

Parcel 14 – 784-788 Farmington Avenue

Site Name – Nagle & Son / Colonial Travel (784 Farmington Ave.)

- Spills – This site is listed as having had a release of No. 2 fuel oil associated with a leaking 1,000-gallon UST on April 14, 1994. A soil confirmation sample was reportedly obtained for laboratory analysis. The UST and approximately 50 cubic yards of contaminated soil were removed and the spill case is listed as closed.

Site Name – Chuck's Steakhouse (788 Farmington Ave.)

- Spills – This site is listed as having had a release of No. 2 fuel oil associated with two USTs including a 1,000-gallon UST and a 550-gallon UST on April 15, 1994. The USTs and approximately 20 cubic yards of contaminated soil were removed and the spill case is listed as closed. Due to the proximity of the contaminated soil to the foundation wall of the building, some petroleum contaminated soil was left in place.

Parcel 18 – 806 Farmington Avenue

Site Names – Farmington Country Rd and Farmington Country Club

- LUST – A leaking 1,000-gallon No. 2 fuel oil UST was reported to the DEP on May 4, 1992. The UST and contaminated soils were removed. Remediation is listed as completed.
- Spills – This site is listed as having had a release of No. 2 fuel oil associated with a leaking 1,000-gallon UST on April 15, 1992. The UST and approximately 40 cubic yards of contaminated soil were removed and the spill case is listed as closed. Two additional USTs were also removed including a 1,000-gallon gasoline UST and a 500-gallon diesel UST. These two USTs were not reported to be leaking upon removal.
- Registered USTs – This site is listed as having three USTs removed from the site. These USTs included two 1,000-gallon gasoline tanks installed in 1979 and 1980 and one 550-gallon gasoline tank installed in 1983.

Parcel 19 – 819 Farmington Avenue

Site Name – Stitch Development

- LUST – A leaking oil UST was reported to the DEP on November 17, 1988. The UST and contaminated soils were removed. Remediation is listed as completed.

4.0 ENVIRONMENTAL SETTING

4.1 Surface Water

The Farmington River is located directly to the west of the project corridor. According to the DEP Water Quality Classifications Map of the Connecticut River and Southcentral Coastal Basins, dated 1993, the Farmington River a Class "B" surface water body. Surface waters of this designation are known or presumed by the DEP to be suitable for habitat for fish and other aquatic life and wildlife, recreation, navigation, and a water supply for industry or agriculture.

4.2 Groundwater

According to the above referenced DEP map, groundwater within the project corridor is classified as "GA". "GA" classified groundwater is considered by the DEP to be located within the area of existing private water supply wells or an area with the potential to provide water to public or private water supply wells. The DEP presumes that groundwater within a "GA" area is suitable for human consumption without treatment. The DEP's goal is to maintain "GA" groundwater quality.

Based on topography and the presence of the Farmington River, groundwater throughout the majority of the project corridor is anticipated to flow in a west northwest direction.

4.3 Surficial Geology

According to the Surficial Geologic Map of the New Britain Quadrangle, dated 1959, the surficial geology of the project corridor consists of kame terrace deposits, which are described as reddish-brown sand and gravel with stones generally less than six inches in diameter.

4.4 Bedrock Geology

According to the Bedrock Geological Map of the New Britain Quadrangle, dated 1966, bedrock below the entire project corridor is identified as New Haven Arkose, which is described as pale reddish-brown to grayish-red, coarse to fine grained, sandstone, siltstone, and silty shale.

5.0 EVALUATION AND SUMMARY

The relative environmental risk associated with each parcel within the project corridor was based on the current and historic uses of the individual parcels. Each parcel within the project corridor was evaluated to determine if it had a low, moderate, or high risk of being impacted by a release of hazardous wastes, contaminated materials, or other regulated substances. Parcels were assigned a risk category based on the risk classification criteria provided in the ConnDOT, Division of Environmental Compliance On-Call Contaminated Soil/Groundwater Scopes Manual, dated 2003.

In general, parcels that appeared to be relatively free of environmental concerns such as those occupied by residential properties, historically vacant land, restaurants, and retail facilities were assigned a low risk and were not recommended for further investigation.

Parcels currently or historically occupied by facilities identified to have potentially stored or utilized minor quantities of hazardous materials and/or regulated compounds such as institutional facilities, hospitals, commercial facilities, and parcels with historic commercial uses were assigned a moderate risk. Parcels assigned a moderate risk designation were not directly observed to have hazardous materials and/or regulated substances stored on-site or evidence of processes that may utilize or generate hazardous materials/wastes and/or regulated compounds at the time of the initial site survey.

A high risk designation was assigned to parcels currently or historically occupied by facilities that typically store or utilize hazardous materials/wastes and/or regulated substances, that conduct activities that are conducive to a chemical release(s), that were directly observed to have visual evidence of a release, or parcels for which records were identified documenting the occurrence of a significant release on the parcel. Typically, high risk parcels are currently or historically occupied by facilities such as manufacturing plants, vehicle dealerships, utility transmission facilities, "Establishments" as defined by the Transfer Act (auto body shops, drycleaners, generators of hazardous wastes, etc.), waste treatment/ disposal sites, transportation facilities, petroleum wholesalers and retailers, mining operations, high intensity agriculture, etc.

Table 1 provides a summary of information regarding each of the parcels within the project corridor obtained during completion of this Task 110. Included in the table is a summary of the current and historic uses of the parcels and the resulting risk designation. The following section provides a detailed evaluation and summary of the environmental concerns identified at each parcel assigned either a moderate or high risk designation and the reasoning used to arrive at that designation.

Seven parcels within the project corridor were assigned a high risk designation and six parcels were assigned a moderate risk designation. Figure 2 depicts the locations of the moderate and high risk designated parcels.

5.1 High Risk Parcels

Parcel 3 – 750 Farmington Avenue – This commercial parcel was assigned a high risk because the parcel is an Establishment due to the filing of two Form I Transfer Act forms, one in 1988 and another in 1997. The parcel has a significant commercial history as an automobile dealership, auto body shop, and automotive service center. Automotive operations have been conducted at the site since the late 1920s. The facility has been documented to have used and produced significant quantities of regulated and hazardous materials/wastes. Multiple gasoline and diesel fuel USTs have been documented to currently exist or to have been removed from the site. This site is listed as a CERCLIS NFRAP site and a State Site due to releases of chlorinated VOCs, semi-VOCs, and metals.

Due to the historic operations at this parcel and the reported presence of subsurface contamination, it was determined that there is a significant potential for subsurface contamination at or migrating from this parcel. *A partial or total take of this parcel is proposed.*

Parcel 7 – 772 Farmington Avenue – This commercial parcel was assigned a high risk due to the historic presence of a potential drycleaner in 1955. Also, historic documentation indicates that a gasoline UST and an oil UST were present at the site along the southeast corner of the building. The potential exists for soil and groundwater contamination at this parcel.

Due to historic operations and the historic presence of two USTs at this parcel, it was determined that there is a significant potential for subsurface contamination at or migrating from this parcel.

Parcel 13 – 781 Farmington Avenue – This commercial parcel was assigned a high risk because the parcel was historically utilized as an automobile repair garage and "platter" from approximately 1946 to 1973. Historical information indicates that two gasoline USTs existed at the site. It is not known if these USTs were removed.

Due to the historic operations and the historic presence of two gasoline USTs at this parcel, it was determined that there is a significant potential for subsurface contamination at or migrating from this parcel.

Parcel 14 – 784-788 Farmington Avenue – This commercial parcel was assigned a high risk because a drycleaner may have operated on this parcel in the late 1950s/early 1960s. Two leaking heating oil USTs and 70 cubic yards of contaminated soil were removed from the site in 1994. Some soil contamination was documented to remain in place adjacent to Building 2 (Chuck's Steakhouse). A fill pipe for a heating oil UST was observed adjacent to Building 1. The age, capacity, and condition of this UST are unknown. Historic information indicates that two gasoline USTs were located to the west of Building 1. It is not known if these USTs were removed.

Due to the historic operations at this parcel and the presence of documented releases, it was determined that there is a significant potential for subsurface contamination at or migrating from this parcel. *A partial take of this parcel is proposed.*

Parcel 18 – 806 Farmington Avenue – This commercial parcel was assigned a high risk because a heating oil UST was documented to have leaked at the site, resulting in significant subsurface contamination. The UST and approximately 40 cubic yards of contaminated soil were removed.

Due to the release at this parcel, it was determined that there is a significant potential for subsurface contamination at or migrating from this parcel. *A partial take of this parcel is proposed.*

Parcel 19 – 819 Farmington Avenue – This commercial parcel was assigned a high risk because an oil UST was documented to have leaked at the site, resulting in subsurface contamination.

Due to the release at this parcel, it was determined that there is a significant potential for subsurface contamination at or migrating from this parcel.

Parcel 21 – 838-850 Farmington Avenue – This commercial parcel was assigned a high risk because a drycleaner may have operated on this parcel from approximately 1973 to 1979. This parcel may also be located downgradient or cross gradient from two gasoline stations and an operating drycleaner.

Due to the historic operations at this parcel and the presence of two gasoline stations and a drycleaner, it was determined that there is a significant potential for subsurface contamination at or migrating from/onto this parcel.

5.2 Moderate Risk Parcels

Parcel 2 – 729 Farmington Avenue – This residential parcel was assigned a moderate risk due to a reported leaking heating oil UST in 2001 and the use of a portion of the parcel as an orchard. The UST and petroleum contaminated soil were removed. The potential exists for soil and groundwater contamination at this parcel.

Parcel 5 – 768 Farmington Avenue – This commercial parcel was assigned a moderate risk due to the historic presence of an oil UST between the building and the roadway of Farmington Avenue. It is not known if this UST has been removed. The potential exists for soil and groundwater contamination at this parcel. *A partial or total take of this parcel is proposed.*

Parcel 12 – 780 Farmington Avenue – This commercial parcel was assigned a moderate risk due to the presence of a photographer from approximately 1979 to the present. Hazardous chemicals, including mercury and silver, are used in the development of photographs.

Parcel 15 – 790 Farmington Avenue – This commercial parcel was assigned a moderate risk due to its use as a commercial office building.

Parcel 22 – 2-4 Garden Street – This commercial office building parcel was assigned a moderate risk due to the historic presence of a gasoline UST along the northwest corner of the existing building. It is not known if this UST has been removed. The potential exists for soil and groundwater contamination at this parcel.

Parcel 23 – 2 High Street – This commercial parcel was assigned a moderate risk due to its commercial use as a bank.

6.0 CONCLUSIONS

The Task 110 Corridor Land Use Evaluation included the assessment of a total of 33 parcels, of which seven were assigned a high risk designation and six were assigned a moderate risk designation. The locations of these high and moderate risk parcels are depicted on Figure 2.

Based upon information obtained during the windshield site survey, a compilation of current and historic land use, and a review of regulatory environmental databases for the parcels located within the project corridor, it is recommended that a Task 210/211 Subsurface Site Investigation/Field Sampling be performed in all areas of anticipated intrusive construction activities and/or right-of-way acquisitions on or adjacent to the moderate and high risk parcels discussed in Section 5.0.

7.0 LIMITATIONS

All work product and reports provided in connection with the performance of this Corridor Land Use Evaluation are subject to the following limitations:

This investigation and report were conducted and prepared on behalf of and for the exclusive use of ConnDOT and its counsel. No other entity or party may rely upon the results of the investigation or the contents of this report for any reason or purpose whatsoever.

The observations, findings, and conclusions provided in this report were based on Diversified Technology Consultants, Inc. (DTC) observations of site conditions at the time of the site inspection (from public right-of-ways), a review of information and representations made by other parties, and on information contained in the files of State and/or municipal agencies made available to DTC at the time of the site assessment. To the extent that such files are missing, incomplete or not provided, DTC is not responsible. Although there may have been some degree of overlap in the information provided by these various sources, DTC did not attempt to independently verify the accuracy or completeness of all information reviewed or received during the course of this site assessment.

This Task 110 Corridor Land Use Evaluation did not involve the sampling of soil, surface water, soil vapor, and/or groundwater.

DTC's work presented herein was performed in accordance with generally accepted practices of other consultants undertaking similar studies at the same time and in the same geographical area, and DTC observed that degree of care and skill generally exercised by other consultants under similar circumstances and conditions. DTC's findings and conclusions must be considered not as scientific certainties, but as a professional opinion concerning the significance of the limited data gathered during the course of this Task 110. Specifically, DTC does not and cannot represent that the individual parcels within the project corridor do not contain hazardous material, oil, or other latent conditions beyond that observed by DTC during completion of this Task 110.

No other warranty, expressed or implied, is made as to the professional opinions included by DTC in this report.

8.0 REFERENCES

1. "Water Quality Classifications Map, Connecticut River and Southcentral Coastal Basins", DEP, dated 1993.
2. Hazardous Waste Manifests Database (for years between January 1, 1984 through December 31, 2003), DEP, created on December 1, 2004.
3. Surficial Geology of the New Britain Quadrangle, prepared by the United States Geological Survey (USGS), dated 1959.
4. Bedrock Geologic Map the New Britain Quadrangle, USGS, dated 1966.
5. Connecticut Department of Transportation, Division of Environmental Compliance, On-Call Contaminated Soil/Groundwater Scopes manual, dated 2003.
6. Environmental FirstSearch™ Reports, FirstSearch Technology Corporation, dated May 18, 2006.
7. Sanborn Fire Insurance Maps dated 1924 and 1945 (provided by FirstSearch).
8. City directories dated 1933, 1955, 1960, 1969, 1973, and 1979.
9. Aerial photographs dated 1941 and 1951 (provided by FirstSearch).
10. Property field cards and Tax Assessor's maps obtained at the Farmington Tax Assessor's Offices.
11. "Preliminary Layout Plan for Farmington Avenue (Route 4) from Garden St. to Mountain Spring Rd, Farmington", provided by ConnDOT, not dated.

FIGURES

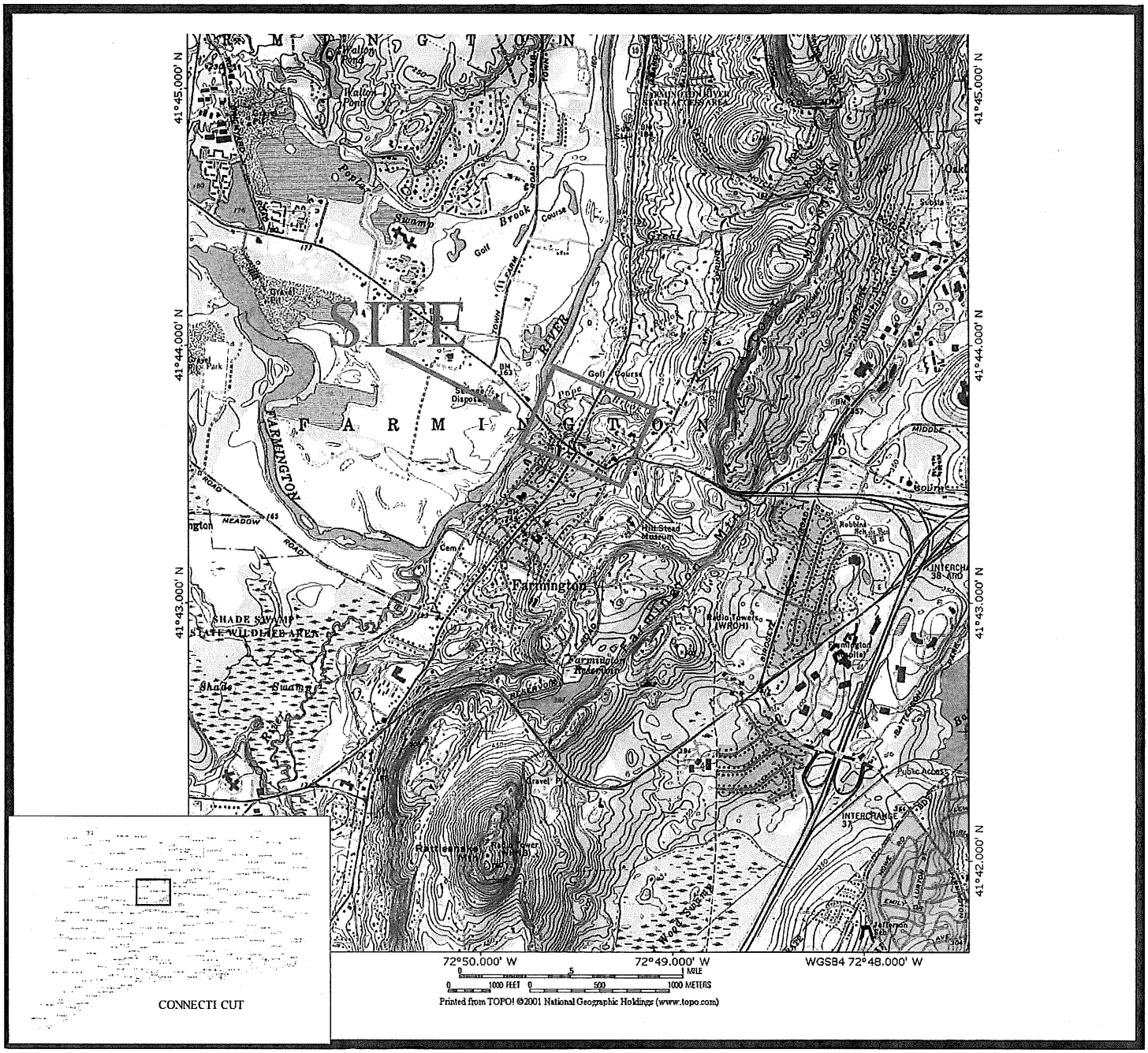

USGS Quadrangle: New Britain, CT

Scale 1" = 2,000'

SITE LOCATION PLAN

Route 4 Improvements from Garden Street to Mountain Spring Road
Farmington, Connecticut

DTC Project No. 03-273-03A

July 2006

Figure 1

DIVERSIFIED TECHNOLOGY CONSULTANTS, INC.
NORTH HAVEN, CT STAMFORD, CT ANDOVER, MA

TABLES

TABLE 1

Parcel Data Summary and Qualitative Environmental Risk Evaluation

Route 4 Improvements From Garden Street to Mountain Spring Road
ConnDOT Project No. 0051-0260
Farmington, Connecticut

Parcel I.D. No.	Street Address	Map/Lot	Current Owner	Current Use	Former Use	Risk	R.O.W. Activity
1	1 & 2 Canal Path	91/4A	Marc N. Needelman, Trustee	Retail (Franklin Jewlers & Farmington Frame Co.)	1924 - 1951 = Vacant	Low	
2	729 Farmington Ave.	92/7A	Wayne & Tara Shultz	Residential & Orchard	1941 - Present = Residential	**Moderate**	
3	750 Farmington Ave.	92/36	Parsons Properties, LLC	Vacant	1924 = Residential 1933 - 1979 = Robert E. Parsons, Inc. (Autos)	**HIGH**	Partial or Total Take
4	763 Farmington Ave	92/7	Generation Gap, LLC	Office (The Thompson Agency of New England)	1924 - 1933 = Residential 1955 - 1979 = Office	Low	
5	768 Farmington Ave.	92/32	Firm, LLC	Office (Platinum Investment Group, Firstview Video Productions, Light Speed Technology)	1924 - 1945 = Paint Store 1955 - 1960 = Farmington Hardware 1973 - 1979 = Office	**Moderate**	Partial or Total Take
6	767 - 771 Farmington Ave. & 5-9 Brick Walk Lane	91/4	Brick Walk, LLC	Retail / Office (various)	1924 - 1945 = Residential 1955 - 1979 = Various Retail	Low	
7	772 Farmington Ave.	92/29	Russell Hunter	Office (Real Estate & Architecture)	1924 - 1933 = Upholsterer & Fire Department 1955 = Luke's Cleaners & Office 1960 - 1979 = Office	**HIGH**	
8	774 Farmington Ave.	92/28	Norton Lane Properties, Inc.	Residential	1924 - Present = Residential	Low	
9	775 Farmington Ave.	91/4A	Anderson Family Trust	General Dentistry	1955 - 1979 = Dentist Office	Low	
10	776 Farmington Ave.	91/27	Norton Lane Properties, Inc.	Residential	1924 - Present = Residential	Low	
11	778 Farmington Ave.	91/27	Udolf Farmington, LLC	Office & Commercial (Hair Dresser, CPA, & Psychiatrist)	1924 - 1955 = Residential 1960 - 1979 = Commercial & Residential	Low	
12	780 Farmington Ave.	91/26A	Udolf Farmington, LLC	Office (Photographer, Law, & Real Estate)	1924 - 1945 = Residential 1969 - 1973 = Plumber 1979 = Photographer	**Moderate**	
13	781 Farmington Ave.	91/2	Anna Grise	Bank of America	1924 = Residential 1946 - 1973 = Farmington Garage (Auto Repair and Platters) & Residential 1979 - Present = Bank	**HIGH**	

TABLE 1

Parcel Data Summary and Qualitative Environmental Risk Evaluation

Route 4 Improvements From Garden Street to Mountain Spring Road
ConnDOT Project No. 0051-0260
Farmington, Connecticut

Parcel I.D. No.	Street Address	Map/Lot	Current Owner	Current Use	Former Use	Risk	R.O.W. Activity
14	784 - 788 Farmington Ave.	91/25	FCC Realty, LLC	Office & Retail (Building 1) / Restaurant (Building 2 - Chuck's Steakhouse)	Building 1: 1924 - 1945 = 8 vehicle garage for Elm Tree Inn 1955 - 1979 = Commercial/Retail 1960 = Farmington Avenue Cleaners & Dryers Building 2: 1924 - 1945 = several small vehicle garages for Elm Tree Inn 1960 - Present = Restaurant	HIGH	Partial Take
15	790 Farmington Ave.	92/25C	Various Owners	Office (Farmington Commons)	1924 - 1973 = Vacant (woods & farmland) 1979 - Present = Office	Moderate	Partial Take
16	792 Farmington Ave.	91/25B	Various Owners	Elm Tree Apartments	1924 - 1955 = Elm Tree Inn 1969 - Present = Elm Tree Apartments	Low	
17	8222 Farmington Ave.	91/1	Farmington Village Green & Library Association	Park	1924 - Present = Park	Low	
18	806 Farmington Ave.	91/5	Country Club of Farmington Connecticut	Country Club / Golf Course	1924 - Present = The Country Club of Farmington	HIGH	Partial Take
19	819 Farmington Ave.	91/4A	Corner House Associates, LP	Restaurant	1924 - 1945 = Residential 1955 - 1996 = Office & Retail	HIGH	
20	827 Farmington Ave.	91/1	Corner House Associates, LP	Commercial (office & retail) / Hotel (Farmington Inn)	1924 - 1945 = Residential 1955 - Present = Hotel / Commercial	Low	
21	838 - 850 Farmington Ave.	91/2A	Woodgreen Epicure, LP	Strip Mall (Epicure Market) / Bank (Liberty Mutual)	1924 - 1945 = Residential 1955 - 1960 = No Listing 1973 - 1979 = Strip Mall Containing Farmington Ave. Cleaners & Dryers	HIGH	
22	2-4 Garden Street	91/4	Bridge & Canal Streets, LLC	Office (Deming Insurance)	1924 - 1945 = Southern New England Telephone Co. 1955 - 1979 = Retail	Moderate	
23	2 High Street	91/5	Brick Walk, LLC	Doctor's Office (Building 1) / Webster Bank (Building 2)	1945 = Residential 1955 = Doctor's Office 1960 - 1973 = Office 1979 = No Listing	Moderate	
24	4 Main Street	91/4	Corner House Associates, LP	Office (A.G. Edwards)	1924 - 1979 = Retail	Low	
25	10 Main Street	91/5	Corner House Associates, LTD	Residential	1924 - Present = Residential	Low	
26	11 Main Street	91/29	Anna Marie Badera, LLC	Office (Conn-Strux General Contractors)	1924 - 1945 = Residential 1955 = Retail / Residential	Low	
27	5 Norton Lane	92/27	Norton Lane Properties, Inc.	Residential	Residential	Low	

TABLE 1

Parcel Data Summary and Qualitative Environmental Risk Evaluation

Route 4 Improvements From Garden Street to Mountain Spring Road
ConnDOT Project No. 0051-0260
Farmington, Connecticut

Parcel I.D. No.	Street Address	Map/Lot	Current Owner	Current Use	Former Use	Risk	R.O.W. Activity
28	3 Norton Lane	92/30	Norton Lane Properties, Inc.	Residential	Residential	Low	Partial Take
29	6-10 Norton Lane	92/31	Norton Lane Properties, Inc.	Residential	Residential	Low	Partial Take
30	1 Waterville Road (a.k.a. 820 Farmington Ave.)	91/4	Farmington Real Estate Co.	Office (J.B. Architecture)	1924 - 1945 = Residential 1955 - 1979 = Unknown	Low	
31	3 Waterville Road	91/5	Lorenzo Diclemente	Commercial (Suma Wellness Center & Spa)	1924 - 1945 = Residential 1955 - 1979 = Unknown	Low	
32	5 Waterville Road	91/6	S&D Associates	Office (Henry Schadler Associates)	1924 - 1945 = Residential 1955 - 1979 = Unknown	Low	
33	7 Waterville Road	91/7	Ednalou & Norman Ballard	Residential	1924 - Present = Residential	Low	

APPENDIX A

Land Use Evaluation Sheets

ConnDOT Task 110 Corridor Land Use Evaluation - Windshield Survey Form

Diversified Technology Consultants, Inc. - 556 Washington Avenue, North Haven, CT

General Information: Parcel Address - 1 + 2 Canal Path

ConnDOT Assignment No.: 302-3340
ConnDOT Project No.: 0051-0260
Cell I.D.: _____ Parcel No.: 1

DTC Project No.: 03-273-03A
Survey Date: 6/7/06
DTC Inspector: Christopher Koelle

Parcel Information:

Parcel I.D. - Map 91 Block _____ Lot 4A
Area: Acres 1.56 Hectares 0.63

Site Landuse:

Undeveloped	
Residential	
Commercial	X
Industrial	
Institutional	
Other	
Decribe:	

Abutting Parcels:

	North	South	East	West
Undeveloped				
Residential	X			
Commercial		X	X	X
Industrial				
Institutional				
Other				

Notes: _____

Building Information:

Building No.	Size	Stories	Tenants	Use
1 CP		1	Franklin Jewelers	retail
2 CP		1.5	Farmington Frame Co.	retail

Utilities: (Y/N/Unknown) Water X Sewer Y Gas N

Electic AG/UG: AG

Notes: 2 - Canal - Not Visible

Survey Observations:

	Yes/No	Unknown	Notes
Limitations of Survey:			(snow cover?)
AST(s):		X	
UST(s):		X	
Environmental Testing:	N		(wells?)
Ground Cover:			Grass
Pits/Ponds/Lagoons:	N		
Transformers:			
Staining:			
Odors:			
Stormwater Management:			
Drums/Containers:			
Well:			
Solid Waste Dumping:			
Floor Drain(s)			
Stressed Vegetation:	V		

Risk Characterization:

Low X Medium _____ High _____

Notes: _____

ConnDOT Task 110 Corridor Land Use Evaluation - Windshield Survey Form

Diversified Technology Consultants, Inc. - 556 Washington Avenue, North Haven, CT

General Information: Parcel Address - 729 Farmington Ave

ConnDOT Assignment No.: 302-3340
ConnDOT Project No.: 0051-0260
Cell I.D.: ____ Parcel No.: 2

DTC Project No.: 03-273-03A
Survey Date: 6/12/06
DTC Inspector: Christopher Koelle

Parcel Information:

Parcel I.D. - Map 92 Block ____ Lot 7A
Area: Acres 5.82 Hectares 2.36

Site Landuse: Abutting Parcels:

		North	South	East	West
Undeveloped					
Residential	X	X	X	X	X
Commercial		X			
Industrial					
Institutional					
Other	X				
Decribe:	orchard				

Notes:

Building Information:

Building No.	Size	Stories	Tenants	Use
		2.5	house?	Residential / orchard

Utilities: (Y/N/Unknown) Water ~~X~~ U Sewer U Gas U
Electic AG/UG: X AG

Notes:

Survey Observations:

	Yes/No	Unknown	Notes
Limitations of Survey:	Yes		(snow cover?) large parcel, up Hill, trees
AST(s):		X	
UST(s):		X	
Environmental Testing:	N		(wells?)
Ground Cover:			Grass / woods
Pits/Ponds/Lagoons:	N		
Transformers:			
Staining:			
Odors:			
Stormwater Management:			
Drums/Containers:			
Well:			
Solid Waste Dumping:			
Floor Drain(s)			
Stressed Vegetation:			

Risk Characterization:

Low ~~X~~ Medium X High ____

Notes: Orchard Apples?

ConnDOT Task 110 Corridor Land Use Evaluation - Windshield Survey Form

Diversified Technology Consultants, Inc. - 556 Washington Avenue, North Haven, CT

General Information: Parcel Address - 750 Farmington Ave.

ConnDOT Assignment No.: 302-3340
ConnDOT Project No.: 0051-0260
Cell I.D.: _____ Parcel No.: 3

DTC Project No.: 03-273-03A
Survey Date: 6/12/06
DTC Inspector: Christopher Koelle

Parcel Information:

Parcel I.D. - Map 92 Block _____ Lot 36
Area: Acres 3.18 Hectares 1.29

Site Landuse:	Abutting Parcels: North	South	East	West
Undeveloped				
Residential	X	X	X	X
Commercial	X			X
Industrial				
Institutional				
Other				
Decribe:				

Notes: Site is vacant. Former Parsons Farmington Chevrolet

Building Information:

Building No.	Size	Stories	Tenants	Use
1		1	Dealership / Service	
2		1	"	Parsons Paint Dept.
3		1	Garage	

Utilities: (Y/N/Unknown) Water Y Sewer Y Gas N Electic AG/UG: X AG

Notes:

Survey Observations:

	Yes/No	Unknown	Notes
Limitations of Survey:			(snow cover?)
AST(s):		X	
UST(s):	~~X~~ Y		2 USTs - east parking lot
Environmental Testing:	Y		(wells?) / GW monitoring well observed
Ground Cover:			pavement around buildings / Grass
Pits/Ponds/Lagoons:	N		
Transformers:	N		
Staining:	N		
Odors:	N		
Stormwater Management:	Y		1 Catch basin in parking lot
Drums/Containers:	N		
Well:	N		
Solid Waste Dumping:	N		
Floor Drain(s)		X	
Stressed Vegetation:	N		

Risk Characterization:

Low _____ Medium _____ High X

Notes:

ConnDOT Task 110 Corridor Land Use Evaluation - Windshield Survey Form

Diversified Technology Consultants, Inc. - 556 Washington Avenue, North Haven, CT

General Information: Parcel Address - 763 Farmington Ave

ConnDOT Assignment No.: 302-3340
ConnDOT Project No.: 0051-0260
Cell I.D.: _____
Parcel No.: 4

DTC Project No.: 03-273-03A
Survey Date: 6/12/06
DTC Inspector: Christopher Koelle

Parcel Information:

Parcel I.D. - Map 92 Block _____ Lot 7
Area: Acres 1.05 Hectares 0.42

Site Landuse:

Undeveloped	
Residential	
Commercial	X
Industrial	
Institutional	
Other	
Decribe:	

Abutting Parcels:

	North	South	East	West
Undeveloped				
Residential	X	X	X	X
Commercial	X			
Industrial				
Institutional				
Other				

Notes: _____

Building Information:

Building No.	Size	Stories	Tenants	Use
		2	The Thompson Agency of New England	office

Utilities: (Y/N/Unknown) Water Y Sewer Y Gas N
Electic AG/UG: AG

Notes: _____

Survey Observations:

	Yes/No	Unknown	Notes
Limitations of Survey:	Yes		(snow cover?) Parcel mostly blocked by trees
AST(s):		X	
UST(s):		X	
Environmental Testing:	N		(wells?)
Ground Cover:			grass/woods
Pits/Ponds/Lagoons:	N		
Transformers:		X	
Staining:	N		
Odors:			
Stormwater Management:			
Drums/Containers:			
Well:			
Solid Waste Dumping:			
Floor Drain(s)			
Stressed Vegetation:			

Risk Characterization:

Low X Medium _____ High _____

Notes: _____

ConnDOT Task 110 Corridor Land Use Evaluation - Windshield Survey Form

Diversified Technology Consultants, Inc. - 556 Washington Avenue, North Haven, CT

General Information: Parcel Address - 768 Farmington Ave

ConnDOT Assignment No.: 302-3340
ConnDOT Project No.: 0051-0260
Cell I.D.: _____
Parcel No.: 5

DTC Project No.: 03-273-03A
Survey Date: 6/12/06
DTC Inspector: Christopher Koelle

Parcel Information:

Parcel I.D. - Map 92 Block _____ Lot 32
Area: Acres 0.06 Hectares 0.02

Site Landuse:

	Abutting Parcels: North	South	East	West
Undeveloped				
Residential	X	X	X	X
Commercial X				
Industrial				
Institutional				
Other				
Decribe:				

Notes: _____

Building Information:

Building No.	Size	Stories	Tenants	Use
1		2	Platinum Investment Group +	Vacant space
			First view Vidro Products +	
			Light Speed technology	

Utilities: (Y/N/Unknown) Water Y Sewer Y Gas N
Electic AG/UG: X AG

Notes: _____

Survey Observations:

	Yes/No	Unknown	Notes
Limitations of Survey:			(snow cover?)
AST(s):	Y		basement Fuel oil AST Fill + vent west side
UST(s):	N		
Environmental Testing:	N		(wells?)
Ground Cover:			Grass
Pits/Ponds/Lagoons:	N		
Transformers:	N		
Staining:	N		
Odors:	N		
Stormwater Management:	N		
Drums/Containers:	N		
Well:	N		
Solid Waste Dumping:	N		
Floor Drain(s)		X	
Stressed Vegetation:	N		

Risk Characterization:

Low X Medium _____ High _____

Notes: _____

ConnDOT Task 110 Corridor Land Use Evaluation - Windshield Survey Form

Diversified Technology Consultants, Inc. - 556 Washington Avenue, North Haven, CT

General Information: Parcel Address - 767 - 771 Farmington Ave + 5-9 Brickwalk Lane

ConnDOT Assignment No.: 302-3340
ConnDOT Project No.: 0051-0260
Cell I.D.: _____
Parcel No.: 6

DTC Project No.: 03-273-03A
Survey Date: 6/8/06
DTC Inspector: Christopher Koelle

Parcel Information:

Parcel I.D. - Map 91 Block _____ Lot 4
Area: Acres 1.57 Hectares 6.65

Site Landuse:	Abutting Parcels: North	South	East	West
Undeveloped				
Residential				
Commercial	X	X	X	X
Industrial				
Institutional				
Other				
Decribe:				

Notes: _____

Building Information: 9 Brickwalk Lane - Antiques, 7 Brickwalk - Mary Krystyna Hair dress

Building No.	Size	Stories	Tenants	Use
1	(767)	2	Truffles Bakery	
2	(769)	1	The Renaissance Collection	
3	(771)	1	Wrights Lighers	

Utilities: (Y/N/Unknown) Water Y Sewer Y Gas N
Electic X AG/UG: Ah

Notes: 5 Brickwalk - Chiropractor office

Survey Observations:

	Yes/No	Unknown	Notes
Limitations of Survey:		X	(snow cover?)
AST(s):			
UST(s):	Yes?		771 - Fill + vents on west side - possible 4 ST
Environmental Testing:	N		(wells?)
Ground Cover:			Pavement / Grass
Pits/Ponds/Lagoons:	N		
Transformers:	Y		1 pad mounted in rear
Staining:	N		
Odors:	N		
Stormwater Management:	Y		catch basins in rear
Drums/Containers:	N		
Well:			
Solid Waste Dumping:			
Floor Drain(s)			
Stressed Vegetation:			

Risk Characterization:

Low X Medium _____ High _____

Notes: _____

ConnDOT Task 110 Corridor Land Use Evaluation - Windshield Survey Form

Diversified Technology Consultants, Inc. - 556 Washington Avenue, North Haven, CT

General Information: Parcel Address - 772 Farmington Ave

ConnDOT Assignment No.: 302-3340
ConnDOT Project No.: 0051-0260
Cell I.D.: _____ Parcel No.: 7

DTC Project No.: 03-273-03A
Survey Date: 6/12/06
DTC Inspector: Christopher Koelle

Parcel Information:

Parcel I.D. - Map 92 Block _____ Lot 29
Area: Acres 0.06 Hectares 0.02

Site Landuse:

Undeveloped	
Residential	
Commercial	X
Industrial	
Institutional	
Other	
Decribe:	

Abutting Parcels:

	North	South	East	West
Undeveloped				
Residential	X		X	
Commercial		X		X
Industrial				
Institutional				
Other				
Decribe:				

Notes:

Building Information:

Building No.	Size	Stories	Tenants	Use
1		2.5	Buyers Representative / real estate	Office
			Dan Hammerberg Assoc. - architect	
			Hunter Assoc - real estate	

Utilities: (Y/N/Unknown) Water Y Sewer U Gas N

Electic X
AG/UG: ~~A~~

Notes:

Survey Observations:

	Yes/No	Unknown	Notes
Limitations of Survey:	N		(snow cover?)
AST(s):		X	
UST(s):		X	
Environmental Testing:	N		(wells?)
Ground Cover:			Grass
Pits/Ponds/Lagoons:	N		
Transformers:	N		
Staining:	N		
Odors:	N		
Stormwater Management:	N		
Drums/Containers:	N		
Well:	N		
Solid Waste Dumping:	N		
Floor Drain(s)		X	
Stressed Vegetation:	N		

Risk Characterization:

Low X Medium _____ High _____

Notes:

ConnDOT Task 110 Corridor Land Use Evaluation - Windshield Survey Form

Diversified Technology Consultants, Inc. - 556 Washington Avenue, North Haven, CT

General Information: Parcel Address - 274 Farmington Ave

ConnDOT Assignment No.: 302-3340
ConnDOT Project No.: 0051-0260
Cell I.D.: _____ Parcel No.: 8

DTC Project No.: 03-273-03A
Survey Date: 6/12/06
DTC Inspector: Christopher Koelle

Parcel Information:

Parcel I.D. - Map 92 Block _____ Lot 28
Area: Acres 0.19 Hectares 0.08

Site Landuse: Abutting Parcels:

		North	South	East	West
Undeveloped					X
Residential	X	X	X	X	
Commercial					
Industrial					
Institutional					
Other					
Decribe:					

Notes: _____

Building Information:

Building No.	Size	Stories	Tenants	Use
1		2	residential	

Utilities: (Y/N/Unknown) Water Y Sewer Y Gas N
Electic AG/UG: X AG
Notes: _____

Survey Observations:

	Yes/No	Unknown	Notes
Limitations of Survey:			(snow cover?)
AST(s):		X	
UST(s):		X	
Environmental Testing:	N		(wells?)
Ground Cover:			GRASS
Pits/Ponds/Lagoons:	N		
Transformers:	N		
Staining:	N		
Odors:	N		
Stormwater Management:	N		
Drums/Containers:	N		
Well:	N		
Solid Waste Dumping:	N		
Floor Drain(s)	N		
Stressed Vegetation:	N		

Risk Characterization:

Low X Medium _____ High _____
Notes: _____

ConnDOT Task 110 Corridor Land Use Evaluation - Windshield Survey Form

Diversified Technology Consultants, Inc. - 556 Washington Avenue, North Haven, CT

General Information: Parcel Address - 275 Farmington Ave

ConnDOT Assignment No.: 302-3340
ConnDOT Project No.: 0051-0260
Cell I.D.: _____
Parcel No.: 9

DTC Project No.: 03-273-03A
Survey Date: 6/13/06
DTC Inspector: Christopher Koelle

Parcel Information:

Parcel I.D. - Map 91 Block _____ Lot 4A
Area: Acres 0.1 Hectares 0.04

Site Landuse:

	Abutting Parcels: North	South	East	West
Undeveloped				
Residential		X		
Commercial	X		X	X
Industrial				
Institutional				
Other				
Decribe:				

Notes: _____

Building Information:

Building No.	Size	Stories	Tenants	Use
		1	General Dentistry	Dentist office

Utilities: (Y/N/Unknown) Water Y Sewer Y Gas N
Electic X AG/UG: Ah

Notes: _____

Survey Observations:

	Yes/No	Unknown	Notes
Limitations of Survey:			(snow cover?)
AST(s):		X	
UST(s):		X	
Environmental Testing:	N		(wells?)
Ground Cover:			Grass
Pits/Ponds/Lagoons:	N		
Transformers:			
Staining:			
Odors:			
Stormwater Management:			
Drums/Containers:			
Well:			
Solid Waste Dumping:			
Floor Drain(s)			
Stressed Vegetation:			

Risk Characterization:

Low _____ Medium X High _____

Notes: _____

ConnDOT Task 110 Corridor Land Use Evaluation - Windshield Survey Form

Diversified Technology Consultants, Inc. - 556 Washington Avenue, North Haven, CT

General Information: Parcel Address - 176 Farmington Ave

ConnDOT Assignment No.: 302-3340
ConnDOT Project No.: 0051-0260 Parcel No.: 10
Cell I.D.: _____

DTC Project No.: 03-273-03A
Survey Date: 6/2/06
DTC Inspector: Christopher Koelle

Parcel Information:

Parcel I.D. - Map 91 Block _____ Lot 27
Area: Acres 0.73 Hectares 0.3

Site Landuse:	Abutting Parcels: North	South	East	West
Undeveloped				
Residential	X	X	X	X
Commercial				
Industrial				
Institutional				
Other				
Decribe:				

Notes: West - Farmington Chamber of Commerce

Building Information:

Building No.	Size	Stories	Tenants	Use
1		2	residential	

Utilities: (Y/N/Unknown) Water Y Sewer Y Gas N
Electic AG/UG: X Ag

Notes:

Survey Observations:

	Yes/No	Unknown	Notes
Limitations of Survey:			(snow cover?)
AST(s):	Y		Fill + vent for basement AST on
UST(s):	~~X~~ N		South side of building
Environmental Testing:	N		(wells?)
Ground Cover:			Grass
Pits/Ponds/Lagoons:	N		
Transformers:	N		
Staining:	N		
Odors:	N		
Stormwater Management:			
Drums/Containers:			
Well:			
Solid Waste Dumping:			
Floor Drain(s)			
Stressed Vegetation:	✓		

Risk Characterization:

Low X Medium _____ High _____

Notes:

ConnDOT Task 110 Corridor Land Use Evaluation - Windshield Survey Form

Diversified Technology Consultants, Inc. - 556 Washington Avenue, North Haven, CT

General Information: Parcel Address - 778 Farmington Ave

ConnDOT Assignment No.: 302-3340
ConnDOT Project No.: 0051-0260
Cell I.D.: _____ Parcel No.: 11

DTC Project No.: 03-273-03A
Survey Date: 6/12/06
DTC Inspector: Christopher Koelle

Parcel Information:

Parcel I.D. - Map 91 Block _____ Lot 27
Area: Acres 0.36 Hectares 0.15

Site Landuse:

	Abutting Parcels: North	South	East	West
Undeveloped				
Residential	X		X	
Commercial		X		X
Industrial	X			
Institutional				
Other				
Decribe:				

Notes: _____

Building Information:

Building No.	Size	Stories	Tenants	Use
1		2.5	Nuance - Hair dresser +	Commer.
			Kensington management Co.	office
			John A. Bryan - CPA	
			Sandra Scartlin - physician +	

Utilities: (Y/N/Unknown) Water Y Sewer Y Gas N
Electic X AG/UG: AG
Notes: _____

Survey Observations:

	Yes/No	Unknown	Notes
Limitations of Survey:			(snow cover?)
AST(s):	Y		275-gal - east rear side of building exterior
UST(s):		X	heavy rust - no containment
Environmental Testing:	N		(wells?)
Ground Cover:			Asphalt
Pits/Ponds/Lagoons:	N		
Transformers:	N		
Staining:	N		
Odors:	N		
Stormwater Management:	N		
Drums/Containers:			
Well:			
Solid Waste Dumping:			
Floor Drain(s)			
Stressed Vegetation:			

Risk Characterization:

Low X Medium _____ High _____

Notes: _____

ConnDOT Task 110 Corridor Land Use Evaluation - Windshield Survey Form

Diversified Technology Consultants, Inc. - 556 Washington Avenue, North Haven, CT

General Information: Parcel Address - 780 Farmington Ave

ConnDOT Assignment No.: 302-3340
ConnDOT Project No.: 0051-0260
Cell I.D.: _____
Parcel No.: 12

DTC Project No.: 03-273-03A
Survey Date: 6/12/06
DTC Inspector: Christopher Koelle

Parcel Information:

Parcel I.D. - Map 91 Block _____ Lot 26A
Area: Acres 0.15 Hectares 0.06

Site Landuse:

	Abutting Parcels: North	South	East	West
Undeveloped				
Residential			X	
Commercial	X	X		X
Industrial				
Institutional				
Other				
Decribe:				

Notes: _____

Building Information:

Building No.	Size	Stories	Tenants	Use
1		2	The Scientific Institute + Attorney, photographer Assist 2 Sell - real estate	Office

Utilities: (Y/N/Unknown) Water Y Sewer Y Gas N
Electic X AG/UG: AG

Notes: _____

Survey Observations:

	Yes/No	Unknown	Notes
Limitations of Survey:	Yes		(snow cover?) building set back from road
AST(s):		X	
UST(s):		X	
Environmental Testing:	N		(wells?) pavement
Ground Cover:			
Pits/Ponds/Lagoons:	N		
Transformers:			
Staining:			
Odors:			
Stormwater Management:			
Drums/Containers:			
Well:			
Solid Waste Dumping:			
Floor Drain(s)			
Stressed Vegetation:			

Risk Characterization:

Low _____ Medium X High _____

Notes: photo studio

ConnDOT Task 110 Corridor Land Use Evaluation - Windshield Survey Form

Diversified Technology Consultants, Inc. - 556 Washington Avenue, North Haven, CT

General Information: Parcel Address - 781 Farmington Ave

ConnDOT Assignment No.: 302-3340
ConnDOT Project No.: 0051-0260
Cell I.D.: _____ Parcel No.: 13

DTC Project No.: 03-273-03A
Survey Date: 6/13/06
DTC Inspector: Christopher Koelle

Parcel Information:

Parcel I.D. - Map 91 Block _____ Lot 2
Area: Acres 0.85 Hectares 0.34

Site Landuse: Abutting Parcels:

	North	South	East	West
Undeveloped				X
Residential		X		
Commercial X	X		X	
Industrial				
Institutional				
Other				
Decribe:				

Notes: _____

Building Information:

Building No.	Size	Stories	Tenants	Use
		1	Bank of America	

Utilities: (Y/N/Unknown) Water Y Sewer Y Gas N
Electic X AG/UG: UG
Notes: _____

Survey Observations:

	Yes/No	Unknown	Notes
Limitations of Survey:			(snow cover?)
AST(s):	N		
UST(s):			
Environmental Testing:			(wells?)
Ground Cover:			Grass/ pavement
Pits/Ponds/Lagoons:	N		
Transformers:			
Staining:			
Odors:			
Stormwater Management:	Yes		Catch Basins
Drums/Containers:			
Well:			
Solid Waste Dumping:			
Floor Drain(s)			
Stressed Vegetation:			

Risk Characterization:

Low X Medium _____ High _____
Notes: _____

ConnDOT Task 110 Corridor Land Use Evaluation - Windshield Survey Form

Diversified Technology Consultants, Inc. - 556 Washington Avenue, North Haven, CT

General Information: Parcel Address 784-788 Farmington Avenue

ConnDOT Assignment No.: 302-3340
ConnDOT Project No.: 0051-0260
Cell I.D.: _____ Parcel No.: 14

DTC Project No.: 03-273-03A
Survey Date: 6/18/06
DTC Inspector: Christopher Koelle

Parcel Information:

Parcel I.D. - Area: Map 91 Block _____ Lot 25
Acres ~~0.4~~ 1.4 Hectares ~~0.16~~ 0.57

Site Landuse:

Undeveloped	
Residential	
Commercial	X
Industrial	
Institutional	
Other	
Decribe:	

Abutting Parcels:

	North	South	East	West
Undeveloped				
Residential	X			
Commercial		X	X	X
Industrial				
Institutional				
Other				
Decribe:				

Notes:

Building Information:

Building No.	Size	Stories	Tenants + Insurance - Gustafson Agencies, Inc.	Use
1			Sparkle + Elkinson Stores (784)	retail
2		2.5	Chuck's Steak House (788)	restaurant

Utilities: (Y/N/Unknown) Water Y Sewer U Gas N

Electic X AG/UG: AG

Notes:

Survey Observations:

	Yes/No	Unknown	Notes
Limitations of Survey:			(snow cover?)
AST(s):	1-N, 0	2-X	
UST(s):	1-Y	2-X	
Environmental Testing:	X		(wells?) pavement / grass
Ground Cover:			
Pits/Ponds/Lagoons:	N		
Transformers:			
Staining:			
Odors:			
Stormwater Management:	Y		Catch basin
Drums/Containers:	N		
Well:			
Solid Waste Dumping:			
Floor Drain(s)			
Stressed Vegetation:			

Risk Characterization:

Low _____ Medium X High _____

Notes:

ConnDOT Task 110 Corridor Land Use Evaluation - Windshield Survey Form

Diversified Technology Consultants, Inc. - 556 Washington Avenue, North Haven, CT

General Information: Parcel Address - 790 Farmington Ave

ConnDOT Assignment No.: 302-3340
ConnDOT Project No.: 0051-0260
Cell I.D.: _____
Parcel No.: 15

DTC Project No.: 03-273-03A
Survey Date: 6/12/06
DTC Inspector: Christopher Koelle

Parcel Information:

Parcel I.D. - Map 92 Block _____ Lot 25c
Area: Acres ~2.42 Hectares 0.98

Site Landuse:	Abutting Parcels: North	South	East	West
Undeveloped				
Residential	X	X	X	X
Commercial				
Industrial				
Institutional				
Other				
Decribe:				

Notes: _____

Building Information:

Building No.	Size	Stories	Tenants	Use
3		2.5	Residential Condos (Commercial office)	
			"Farmington Commons"	

Utilities: (Y/N/Unknown) Water Y Sewer Y Gas Y
Electic AG/UG: X UG

Notes: _____

Survey Observations:

	Yes/No	Unknown	Notes
Limitations of Survey:			(snow cover?)
AST(s):		X	
UST(s):		X	
Environmental Testing:	N		(wells?)
Ground Cover:			Grass / parking Lot
Pits/Ponds/Lagoons:	N		
Transformers:			
Staining:			
Odors:			
Stormwater Management:	Y		Catch basin in parking Lot
Drums/Containers:	N		
Well:			
Solid Waste Dumping:			
Floor Drain(s)			
Stressed Vegetation:			

Risk Characterization:

Low X Medium _____ High _____

Notes: _____

ConnDOT Task 110 Corridor Land Use Evaluation - Windshield Survey Form

Diversified Technology Consultants, Inc. - 556 Washington Avenue, North Haven, CT

General Information: Parcel Address - 792 Farmington Ave

ConnDOT Assignment No.: 302-3340
ConnDOT Project No.: 0051-0260
Cell I.D.: _____ Parcel No.: 16

DTC Project No.: 03-273-03A
Survey Date: 6/12/06
DTC Inspector: Christopher Koelle

Parcel Information:

Parcel I.D. - Map 91 Block _____ Lot 25B
Area: Acres ≈0.87 Hectares 0.35

Site Landuse: Abutting Parcels:

Site Landuse:	North	South	East	West
Undeveloped				
Residential	X	X	X	X
Commercial				
Industrial				
Institutional				
Other				
Decribe:				

Notes: _____

Building Information:

Building No.	Size	Stories	Tenants	Use
1		3	Various Eliot Tree Apts.	Apartment Building

Utilities: (Y/N/Unknown) Water Y Sewer Y Gas Y
Electic X AG/UG: AG

Notes: _____

Survey Observations:

	Yes/No	Unknown	Notes
Limitations of Survey:			(snow cover?)
AST(s):		X	
UST(s):		X	
Environmental Testing:	N		(wells?)
Ground Cover:			Grass
Pits/Ponds/Lagoons:	N		
Transformers:			
Staining:			
Odors:			
Stormwater Management:			
Drums/Containers:			
Well:			
Solid Waste Dumping:			
Floor Drain(s)			
Stressed Vegetation:	V		

Risk Characterization:

Low X Medium _____ High _____

Notes: _____

ConnDOT Task 110 Corridor Land Use Evaluation - Windshield Survey Form

Diversified Technology Consultants, Inc. - 556 Washington Avenue, North Haven, CT

General Information: Parcel Address - 8222 Farmington Ave

ConnDOT Assignment No.: 302-3340 | DTC Project No.: 03-273-03A
ConnDOT Project No.: 0051-0260 | Survey Date: 6/12/06
Cell I.D.: _____ | Parcel No.: 17 | DTC Inspector: Christopher Koelle

Parcel Information:

Parcel I.D. - Map 91 Block _____ Lot 1
Area: Acres 0.68 Hectares 0.28

Site Landuse:

Undeveloped	X
Residential	
Commercial	
Industrial	
Institutional	
Other	
Decribe:	

Abutting Parcels:

	North	South	East	West
Residential		X		
Commercial	X		X	X
Industrial				
Institutional				
Other				
Decribe:				

Notes: _____

Building Information:

Building No.	Size	Stories	Tenants	Use
				Town park

Utilities: (Y/N/Unknown) Water N Sewer ↓ Gas ↓ Electic N AG/UG: _____

Notes: No utilities

Survey Observations:

	Yes/No	Unknown	Notes
Limitations of Survey:			(snow cover?)
AST(s):	N		
UST(s):	↓		
Environmental Testing:	↓		(wells?)
Ground Cover:	↓		Grass/woods
Pits/Ponds/Lagoons:	↓		
Transformers:	↓		
Staining:	↓		
Odors:	↓		
Stormwater Management:	↓		
Drums/Containers:	↓		
Well:	↓		
Solid Waste Dumping:	↓		
Floor Drain(s)	↓		
Stressed Vegetation:	↓		

Risk Characterization:

Low X Medium _____ High _____ Notes: _____

ConnDOT Task 110 Corridor Land Use Evaluation - Windshield Survey Form

Diversified Technology Consultants, Inc. - 556 Washington Avenue, North Haven, CT

General Information: Parcel Address - 806 Farmington Ave

ConnDOT Assignment No.: 302-3340
ConnDOT Project No.: 0051-0260
Cell I.D.: _____ Parcel No.: 18

DTC Project No.: 03-273-03A
Survey Date: 6/12/06
DTC Inspector: Christopher Koelle

Parcel Information:

Parcel I.D. - Map 91 Block _____ Lot 5
Area: Acres 37.74 Hectares 15.27

Site Landuse:

Undeveloped	
Residential	
Commercial	X
Industrial	
Institutional	
Other	
Decribe:	

Abutting Parcels:

	North	South	East	West
Undeveloped			X	
Residential	X		X	X
Commercial		X		
Industrial				
Institutional				
Other				
Decribe:				

Notes:

Building Information:

Building No.	Size	Stories	Tenants	Use
1		3	~~Farmington~~ The Country Club / Farmington	Country Club / Golf course
2			unknown	

Utilities: (Y/N/Unknown) Water Y Sewer U Gas ~~X~~ Y Electic ~~Y~~ AG/UG: AG

Notes:

Survey Observations:

	Yes/No	Unknown	Notes
Limitations of Survey:	Y		(snow cover?) Very large parcel + building
AST(s):		X	
UST(s):		X	
Environmental Testing:	N		(wells?)
Ground Cover:			Grass/pavement
Pits/Ponds/Lagoons:	N		
Transformers:	X		1 - South side of Building
Staining:	N		
Odors:			
Stormwater Management:			
Drums/Containers:			
Well:			
Solid Waste Dumping:			
Floor Drain(s)			
Stressed Vegetation:			

Risk Characterization:

Low _____ Medium X High _____

Notes:

ConnDOT Task 110 Corridor Land Use Evaluation - Windshield Survey Form

Diversified Technology Consultants, Inc. - 556 Washington Avenue, North Haven, CT

General Information: Parcel Address - 819 Farmington Ave

ConnDOT Assignment No.: 302-3340
ConnDOT Project No.: 0051-0260
Cell I.D.: _____ Parcel No.: 19

DTC Project No.: 03-273-03A
Survey Date: 6/12/06
DTC Inspector: Christopher Koelle

Parcel Information:

Parcel I.D. - Map 91 Block _____ Lot 4A
Area: Acres 0.22 Hectares 0.09

Site Landuse:

	Abutting Parcels: North	South	East	West
Undeveloped				
Residential				
Commercial	X	X	X	X
Industrial				
Institutional				
Other				
Decribe:				

Notes: _____

Building Information:

Building No.	Size	Stories	Tenants	Use
1		1	Piccolo Arancio	restaurant

Utilities: (Y/N/Unknown) Water Y Sewer Y Gas ~~X~~ Y
Electic X AG/UG: AG

Notes: _____

Survey Observations:

	Yes/No	Unknown	Notes
Limitations of Survey:			(snow cover?)
AST(s):	N		
UST(s):	↓		
Environmental Testing:	↓		(wells?)
Ground Cover:			grass / asphalt
Pits/Ponds/Lagoons:	N		
Transformers:	↓		
Staining:	↓		
Odors:	↓		
Stormwater Management:	↓		
Drums/Containers:	↓		
Well:	↓		
Solid Waste Dumping:	↓		
Floor Drain(s)	↓		
Stressed Vegetation:	↓		

Risk Characterization:

Low X Medium _____ High _____

Notes: _____

ConnDOT Task 110 Corridor Land Use Evaluation - Windshield Survey Form

Diversified Technology Consultants, Inc. - 556 Washington Avenue, North Haven, CT

General Information: Parcel Address - 827 Farmington Ave

ConnDOT Assignment No.: 302-3340
ConnDOT Project No.: 0051-0260
Cell I.D.: _____ Parcel No.: 20

DTC Project No.: 03-273-03A
Survey Date: 6/12/06
DTC Inspector: Christopher Koelle

Parcel Information:

Parcel I.D. - Map 91 Block _____ Lot 1
Area: Acres 2.0 Hectares 0.81

Site Landuse:	Abutting Parcels: North	South	East	West
Undeveloped				
Residential		X		X
Commercial	X	X	X	X
Industrial				
Institutional				
Other				
Decribe:				

Notes: _____

Building Information:

Building No.	Size	Stories	Tenants	Use
1			American Home Mortgage	office
			Farmington Inn	motel
			Farmington Tailor Shop, Chamber of Commerce	

Utilities: (Y/N/Unknown) Water Y Electic X
Sewer U AG/UG: Unknown
Gas ~~X~~ Y

Notes: _____

Survey Observations:

	Yes/No	Unknown	Notes
Limitations of Survey:	Y		(snow cover?) large parcel
AST(s):	N		
UST(s):	N		
Environmental Testing:	N		(wells?)
Ground Cover:			Grass/pavement
Pits/Ponds/Lagoons:	N		
Transformers:			
Staining:			
Odors:			
Stormwater Management:	Yes		catch basins
Drums/Containers:			
Well:			
Solid Waste Dumping:			
Floor Drain(s)			
Stressed Vegetation:			

Risk Characterization:

Low X Medium _____ High _____

Notes: _____

ConnDOT Task 110 Corridor Land Use Evaluation - Windshield Survey Form

Diversified Technology Consultants, Inc. - 556 Washington Avenue, North Haven, CT

General Information: Parcel Address - 838 - 850 Farmington Ave

ConnDOT Assignment No.: 302-3340
ConnDOT Project No.: 0051-0260
Cell I.D.: _____ Parcel No.: 21

DTC Project No.: 03-273-03A
Survey Date: 6/12/06
DTC Inspector: Christopher Koelle

Parcel Information:

Parcel I.D. - Area: Map 91 Block _____ Lot 2A
Acres 2.53 Hectares 1.02

Site Landuse:

		Abutting Parcels: North	South	East	West
Undeveloped					
Residential		X			
Commercial	X		X	X	X
Industrial					
Institutional					
Other					
Decribe:					

Notes: West - Vacant gasoline Station
South - Mobil Gas station
South West - Battistone Dry cleaners

Building Information:

Building No.	Size	Stories	Tenants	Use
1		1	Epicure market	Strip mall
2			Liberty mutual	Bank

Utilities: (Y/N/Unknown) Water _____ Sewer _____ Gas _____ Electic X AG/UG: UG

Notes:

Survey Observations:

	Yes/No	Unknown	Notes
Limitations of Survey:	Yes		(snow cover?) large parcel - could not
AST(s):		X	view all from road
UST(s):		X	
Environmental Testing:		X	(wells?)
Ground Cover:			pavement / landscapping
Pits/Ponds/Lagoons:	N		
Transformers:	N		
Staining:			
Odors:			
Stormwater Management:			
Drums/Containers:			
Well:			
Solid Waste Dumping:			
Floor Drain(s)			
Stressed Vegetation:			

Risk Characterization:

Low X Medium _____ High _____

Notes:

ConnDOT Task 110 Corridor Land Use Evaluation - Windshield Survey Form

Diversified Technology Consultants, Inc. - 556 Washington Avenue, North Haven, CT

General Information: Parcel Address - 2-4 Garden Street

ConnDOT Assignment No.: 302-3340
ConnDOT Project No.: 0051-0260
Cell I.D.: _____ Parcel No.: 22

DTC Project No.: 03-273-03A
Survey Date: 6/2/06
DTC Inspector: Christopher Koelle

Parcel Information:

Parcel I.D. - Map 91 Block _____ Lot 4
Area: Acres 0.22 Hectares 0.09

Site Landuse: / Abutting Parcels:

		North	South	East	West
Undeveloped			X		
Residential					
Commercial	X	X		X	X
Industrial					
Institutional					
Other					
Decribe:					

Notes: West - Mobil - downgradient

Building Information:

Building No.	Size	Stories	Tenants	Use
1		2	Deming Insurance	

Utilities: (Y/N/Unknown) Water Y Sewer Y Gas N
Electic AG/UG: X / AG

Notes:

Survey Observations:

	Yes/No	Unknown	Notes
Limitations of Survey:			(snow cover?)
AST(s):	X		Basement AST
UST(s):	N		
Environmental Testing:	N		(wells?)
Ground Cover:			Grass / pavement
Pits/Ponds/Lagoons:	N		
Transformers:			
Staining:			
Odors:			
Stormwater Management:			
Drums/Containers:			
Well:			
Solid Waste Dumping:			
Floor Drain(s)			
Stressed Vegetation:	↓		

Risk Characterization:

Low X Medium _____ High _____

Notes:

ConnDOT Task 110 Corridor Land Use Evaluation - Windshield Survey Form

Diversified Technology Consultants, Inc. - 556 Washington Avenue, North Haven, CT

General Information: Parcel Address - 2 High Street

ConnDOT Assignment No.: 302-3340
ConnDOT Project No.: 0051-0260
Cell I.D.: _____
Parcel No.: 23

DTC Project No.: 03-273-03A
Survey Date: 6/2/06
DTC Inspector: Christopher Koelle

Parcel Information:

Parcel I.D. - Map: 91 Block: _____ Lot: 5
Area: Acres: 0.49 Hectares: 0.2

Site Landuse:	Abutting Parcels: North	South	East	West
Undeveloped				
Residential	~~X~~	~~X~~	X	X
Commercial X	X			
Industrial				
Institutional				
Other				
Decribe:				

Notes: _____

Building Information:

Building No.	Size	Stories	Tenants	Use
1		3	Doctors offices	
2		1	Webster Bank	

Utilities: (Y/N/Unknown) Water: Y Sewer: Y Gas: N
Electic AG/UG: X Ah

Notes: _____

Survey Observations:

	Yes/No	Unknown	Notes
Limitations of Survey:			(snow cover?)
AST(s):	N		
UST(s):	1-Y	2-~~X~~	1-Fill + Vent N side
Environmental Testing:	N		(wells?)
Ground Cover:			Grass / pavement
Pits/Ponds/Lagoons:	N		
Transformers:	N		
Staining:			
Odors:			
Stormwater Management:			
Drums/Containers:			
Well:			
Solid Waste Dumping:			
Floor Drain(s)			
Stressed Vegetation:			

Risk Characterization:

Low X Medium _____ High _____

Notes: _____

ConnDOT Task 110 Corridor Land Use Evaluation - Windshield Survey Form

Diversified Technology Consultants, Inc. - 556 Washington Avenue, North Haven, CT

General Information: Parcel Address - 4 Main Street

ConnDOT Assignment No.: 302-3340
ConnDOT Project No.: 0051-0260
Cell I.D.: _____
Parcel No.: 24

DTC Project No.: 03-273-03A
Survey Date: 6/13/06
DTC Inspector: Christopher Koelle

Parcel Information:

Parcel I.D. - Map 91 Block _____ Lot 4
Area: Acres 0.48 Hectares 0.19

Site Landuse:

	Abutting Parcels: North	South	East	West
Undeveloped				
Residential		X		
Commercial	X	X		X
Industrial				
Institutional				
Other				
Decribe:				

Notes: _____

Building Information:

Building No.	Size	Stories	Tenants	Use
1		2	A.G. Edwards	Office

Utilities: (Y/N/Unknown) Water Y Electic X
Sewer Y AG/UG: AG
Gas ~~N~~ Y

Notes: _____

Survey Observations:

	Yes/No	Unknown	Notes
Limitations of Survey:			(snow cover?)
AST(s):		X	
UST(s):		X	
Environmental Testing:	N		(wells?)
Ground Cover:			grass
Pits/Ponds/Lagoons:	N		
Transformers:			
Staining:			
Odors:			
Stormwater Management:			
Drums/Containers:			
Well:			
Solid Waste Dumping:			
Floor Drain(s)			
Stressed Vegetation:	V		

Risk Characterization:

Low X Medium _____ High _____

Notes: _____

ConnDOT Task 110 Corridor Land Use Evaluation - Windshield Survey Form

Diversified Technology Consultants, Inc. - 556 Washington Avenue, North Haven, CT

General Information: Parcel Address - 10 main Street

ConnDOT Assignment No.: 302-3340
ConnDOT Project No.: 0051-0260
Cell I.D.: _____ Parcel No.: 25

DTC Project No.: 03-273-03A
Survey Date: 6/12/06
DTC Inspector: Christopher Koelle

Parcel Information:

Parcel I.D. - Map 91 Block _____ Lot 5
Area: Acres 0.22 Hectares 0.09

Site Landuse:

	Abutting Parcels: North	South	East	West
Undeveloped				
Residential	X	X	X	
Commercial	X			X
Industrial				
Institutional				
Other				
Decribe:				

Notes: _____

Building Information:

Building No.	Size	Stories	Tenants	Use
1		2	residential	

Utilities: (Y/N/Unknown) Water Y Sewer Y Gas N
Electic X AG/UG: AG
Notes: _____

Survey Observations:

	Yes/No	Unknown	Notes
Limitations of Survey:			(snow cover?)
AST(s):		X	
UST(s):		X	
Environmental Testing:	N		(wells?)
Ground Cover:			Grass
Pits/Ponds/Lagoons:	N		
Transformers:			
Staining:			
Odors:			
Stormwater Management:			
Drums/Containers:			
Well:			
Solid Waste Dumping:			
Floor Drain(s)			
Stressed Vegetation:			

Risk Characterization:

Low X Medium _____ High _____

Notes: _____

ConnDOT Task 110 Corridor Land Use Evaluation - Windshield Survey Form

Diversified Technology Consultants, Inc. - 556 Washington Avenue, North Haven, CT

General Information: Parcel Address - 11 Main Street

ConnDOT Assignment No.: 302-3340
ConnDOT Project No.: 0051-0260
Cell I.D.: _____
Parcel No.: 26
DTC Project No.: 03-273-03A
Survey Date: 6/12/06
DTC Inspector: Christopher Koelle

Parcel Information:

Parcel I.D. - Map 91 Block _____ Lot 29
Area: Acres 0.32 Hectares 0.13

Site Landuse:	Abutting Parcels: North	South	East	West
Undeveloped				
Residential	X	X		X
Commercial	X		X	
Industrial				
Institutional				
Other				
Decribe:				

Notes:

Building Information:

Building No.	Size	Stories	Tenants	Use
		2	~~residential~~ Conn-Strux	office
			General contractors	

Utilities: (Y/N/Unknown) Water Y Sewer Y Gas N
Electic X AG/UG: AG
Notes:

Survey Observations:

	Yes/No	Unknown	Notes
Limitations of Survey:			(snow cover?)
AST(s):		X	Fill + Vent pipes on north side of the building. Likely a UST.
UST(s):	~~X~~ Yes?	X	
Environmental Testing:	N		(wells?)
Ground Cover:			Grass
Pits/Ponds/Lagoons:	N		
Transformers:			
Staining:			
Odors:			
Stormwater Management:			
Drums/Containers:			
Well:			
Solid Waste Dumping:			
Floor Drain(s)			
Stressed Vegetation:			

Risk Characterization:

Low X Medium _____ High _____
Notes:

ConnDOT Task 110 Corridor Land Use Evaluation - Windshield Survey Form

Diversified Technology Consultants, Inc. - 556 Washington Avenue, North Haven, CT

General Information: Parcel Address - 5 Norton Lane

ConnDOT Assignment No.: 302-3340
ConnDOT Project No.: 0051-0260
Cell I.D.: _____
Parcel No.: 27

DTC Project No.: 03-273-03A
Survey Date: 6/12/06
DTC Inspector: Christopher Koelle

Parcel Information:

Parcel I.D. - Area: Map 92 Block _____ Lot 27
Acres unknown Hectares _____

Site Landuse:	Abutting Parcels: North	South	East	West
Undeveloped				
Residential				
Commercial				
Industrial				
Institutional				
Other				
Decribe:				

Notes: _____

Building Information:

Building No.	Size	Stories	Tenants	Use
1			Unknown Use	

Utilities: (Y/N/Unknown) Water _____ Sewer _____ Gas _____ Electic _____ AG/UG: _____

Notes: Unknown utilities

Survey Observations:

	Yes/No	Unknown	Notes
Limitations of Survey:	Yes		(snow cover?) Private Drive - View blocked
AST(s):			
UST(s):			
Environmental Testing:			(wells?)
Ground Cover:			
Pits/Ponds/Lagoons:			
Transformers:			
Staining:			
Odors:			
Stormwater Management:			
Drums/Containers:			
Well:			
Solid Waste Dumping:			
Floor Drain(s)			
Stressed Vegetation:			

Risk Characterization:

Low X Medium _____ High _____

Notes: _____

ConnDOT Task 110 Corridor Land Use Evaluation - Windshield Survey Form

Diversified Technology Consultants, Inc. - 556 Washington Avenue, North Haven, CT

General Information: Parcel Address - 3 Norton Lane (private road)

ConnDOT Assignment No.: 302-3340
ConnDOT Project No.: 0051-0260
Cell I.D.: _____ Parcel No.: 28

DTC Project No.: 03-273-03A
Survey Date: 6/12/06
DTC Inspector: Christopher Koelle

Parcel Information:

Parcel I.D. - Map 92 Block _____ Lot 30
Area: Acres 0.37 Hectares 0.15

Site Landuse:		Abutting Parcels: North	South	East	West
Undeveloped					
Residential	X	X	X		X
Commercial			X	X	
Industrial					
Institutional					
Other					
Decribe:					

Notes: _____

Building Information:

Building No.	Size	Stories	Tenants	Use
1		1.5	house	

Utilities: (Y/N/Unknown) Water _____ Sewer _____ Gas _____ Electic AG/UG: _____

Notes: unknown utilities

Survey Observations:

	Yes/No	Unknown	Notes
Limitations of Survey:	Yes		(snow cover?) private road / view obstructed
AST(s):		X	
UST(s):			
Environmental Testing:			(wells?)
Ground Cover:			
Pits/Ponds/Lagoons:			
Transformers:			
Staining:			
Odors:			
Stormwater Management:			
Drums/Containers:			
Well:			
Solid Waste Dumping:			
Floor Drain(s)			
Stressed Vegetation:			

Risk Characterization:

Low X Medium _____ High _____

Notes: _____

ConnDOT Task 110 Corridor Land Use Evaluation - Windshield Survey Form

Diversified Technology Consultants, Inc. - 556 Washington Avenue, North Haven, CT

General Information: Parcel Address - 6-10 Norton Lane

ConnDOT Assignment No.: 302-3340
ConnDOT Project No.: 0051-0260
Cell I.D.: _____
Parcel No.: 29

DTC Project No.: 03-273-03A
Survey Date: 6/22/06
DTC Inspector: Christopher Koelle

Parcel Information:

Parcel I.D. - Map 92 Block _____ Lot 31
Area: Acres 0.57 Hectares 0.23

Site Landuse:

	Abutting Parcels: North	South	East	West
Undeveloped				
Residential		X		
Commercial				
Industrial				
Institutional				
Other				
Decribe:				

Notes: _____

Building Information:

Building No.	Size	Stories	Tenants	Use
			Unknown use	

Utilities: (Y/N/Unknown) Water _____ Sewer _____ Gas _____ Electic AG/UG: _____

Notes: Unknown Utilities

Survey Observations:

	Yes/No	Unknown	Notes
Limitations of Survey:	Yes		(snow cover?) Private road - View Completely obstructed
AST(s):			
UST(s):			
Environmental Testing:			(wells?)
Ground Cover:			
Pits/Ponds/Lagoons:			
Transformers:			
Staining:			
Odors:			
Stormwater Management:			
Drums/Containers:			
Well:			
Solid Waste Dumping:			
Floor Drain(s)			
Stressed Vegetation:			

Risk Characterization:

Low X Medium _____ High _____

Notes: _____

ConnDOT Task 110 Corridor Land Use Evaluation - Windshield Survey Form

Diversified Technology Consultants, Inc. - 556 Washington Avenue, North Haven, CT

General Information: Parcel Address - Watoville A.K.A. 820 Farmington Ave

ConnDOT Assignment No.: 302-3340
ConnDOT Project No.: 0051-0260
Cell I.D.: _____
Parcel No.: 30

DTC Project No.: 03-273-03A
Survey Date: 6/12/06
DTC Inspector: Christopher Koelle

Parcel Information:

Parcel I.D. - Map 91 Block _____ Lot 4
Area: Acres 0.67 Hectares 0.27

Site Landuse:

Undeveloped	
Residential	
Commercial	X
Industrial	
Institutional	
Other	
Decribe:	

Abutting Parcels:

	North	South	East	West
	X	X	X	X

Notes: _____

Building Information:

Building No.	Size	Stories	Tenants	Use
1		2	JB Architecture	office

Utilities: (Y/N/Unknown) Water Y Electic Yo
Sewer U AG/UG: AG
Gas N

Notes: _____

Survey Observations:

	Yes/No	Unknown	Notes
Limitations of Survey:			(snow cover?)
AST(s):	X		basement tank
UST(s):		X	
Environmental Testing:	N		(wells?)
Ground Cover:			Grass
Pits/Ponds/Lagoons:	N		
Transformers:			
Staining:			
Odors:			
Stormwater Management:			
Drums/Containers:			
Well:			
Solid Waste Dumping:			
Floor Drain(s)			
Stressed Vegetation:			

Risk Characterization:

Low X Medium _____ High _____

Notes: _____

ConnDOT Task 110 Corridor Land Use Evaluation - Windshield Survey Form

Diversified Technology Consultants, Inc. - 556 Washington Avenue, North Haven, CT

General Information: Parcel Address - 3 Waterville Road

ConnDOT Assignment No.: 302-3340
ConnDOT Project No.: 0051-0260
Cell I.D.: _____ Parcel No.: 31

DTC Project No.: 03-273-03A
Survey Date: 6/12/06
DTC Inspector: Christopher Koelle

Parcel Information:

Parcel I.D. - Map 91 Block _____ Lot 5
Area: Acres 0.22 Hectares 0.09

Site Landuse: Abutting Parcels:

		North	South	East	West
Undeveloped					
Residential		~~X~~			X
Commercial	X	X	X	X	X
Industrial					
Institutional					
Other					
Decribe:					

Notes: _____

Building Information:

Building No.	Size	Stories	Tenants	Use
1		2	Suma Wellness Center/Spa	

Utilities: (Y/N/Unknown) Water Y Sewer Y Gas N
Electic AG/UG: AG

Notes: _____

Survey Observations:

	Yes/No	Unknown	Notes
Limitations of Survey:			(snow cover?)
AST(s):	Y		basement AST
UST(s):		X	
Environmental Testing:	N		(wells?)
Ground Cover:			Grass / pavement
Pits/Ponds/Lagoons:	N		
Transformers:			
Staining:			
Odors:			
Stormwater Management:			
Drums/Containers:			
Well:			
Solid Waste Dumping:			
Floor Drain(s)			
Stressed Vegetation:			

Risk Characterization:

Low X Medium _____ High _____

Notes: _____

ConnDOT Task 110 Corridor Land Use Evaluation - Windshield Survey Form

Diversified Technology Consultants, Inc. - 556 Washington Avenue, North Haven, CT

General Information: Parcel Address - 5 Waterville Road

ConnDOT Assignment No.: 302-3340 | DTC Project No.: 03-273-03A
ConnDOT Project No.: 0051-0260 | Survey Date: 6/12/06
Cell I.D.: _____ | Parcel No.: 32 | DTC Inspector: Christopher Koelle

Parcel Information:

Parcel I.D. - Map 91 | Block _____ | Lot 6
Area: Acres 0.36 | Hectares 0.15

Site Landuse:	Abutting Parcels: North	South	East	West
Undeveloped				
Residential	X			X
Commercial	X	X	X	
Industrial				
Institutional				
Other				
Decribe:				

Notes: _____

Building Information:

Building No.	Size	Stories	Tenants	Use
1		2.5	Henry Schadler Assoc.	office

Utilities: (Y/N/Unknown) Water Y | Sewer Y | Gas N | Electic AG/UG: X / AG

Notes: _____

Survey Observations:

	Yes/No	Unknown	Notes
Limitations of Survey:	Yes		(snow cover?) lots of bushes
AST(s):		X	
UST(s):		X	
Environmental Testing:	N		(wells?)
Ground Cover:			grass/pavement
Pits/Ponds/Lagoons:	N		
Transformers:	↓		
Staining:	↓		
Odors:	↓		
Stormwater Management:	Y		Catchbasin
Drums/Containers:	N		
Well:	↓		
Solid Waste Dumping:	↓		
Floor Drain(s)	↓		
Stressed Vegetation:	↓		

Risk Characterization:

Low X | Medium _____ | High _____

Notes: _____

ConnDOT Task 110 Corridor Land Use Evaluation - Windshield Survey Form

Diversified Technology Consultants, Inc. - 556 Washington Avenue, North Haven, CT

General Information: Parcel Address - 7 Waterville Road

ConnDOT Assignment No.: 302-3340
ConnDOT Project No.: 0051-0260
Cell I.D.: _____ Parcel No.: 33

DTC Project No.: 03-273-03A
Survey Date: 6/23/06
DTC Inspector: Christopher Koelle

Parcel Information:

Parcel I.D. - Map 91 Block _____ Lot 7
Area: Acres 0.25 Hectares 0.1

Site Landuse: / Abutting Parcels:

		North	South	East	West
Undeveloped					
Residential	X	X			X
Commercial			X	X	
Industrial					
Institutional					
Other					
Decribe:					

Notes: _____

Building Information:

Building No.	Size	Stories	Tenants	Use
1		2.5	residential	

Utilities: (Y/N/Unknown) Water Y Sewer Y Gas N
Electic AG/UG: X AG

Notes: _____

Survey Observations:

	Yes/No	Unknown	Notes
Limitations of Survey:			(snow cover?)
AST(s):		X	
UST(s):		X	
Environmental Testing:	N		(wells?)
Ground Cover:			grass
Pits/Ponds/Lagoons:	N		
Transformers:			
Staining:			
Odors:			
Stormwater Management:			
Drums/Containers:			
Well:			
Solid Waste Dumping:			
Floor Drain(s)			
Stressed Vegetation:			

Risk Characterization:

Low X Medium _____ High _____

Notes: _____

APPENDIX B

FirstSearch Environmental Reports

FirstSearch Technology Corporation

Environmental FirstSearch™ Report

TARGET PROPERTY:

FARMINGTON CT 06032

Job Number: 03273-03A

PREPARED FOR:

Diversified Technology Consultants

556 Washington Ave

North haven, CT 06473

05-18-06

Tel: (781) 551-0470 *Fax: (781) 551-0471*

Environmental FirstSearch is a registered trademark of FirstSearch Technology Corporation. All rights reserved.

Environmental FirstSearch
Search Summary Report

Target Site:

FARMINGTON CT 06032

FirstSearch Summary

Database	Sel	Updated	Radius	Site	1/8	1/4	1/2	1/2>	ZIP	TOTALS
NPL	Y	04-10-06	1.00	0	0	0	0	0	0	0
CERCLIS	Y	03-08-06	0.50	0	0	0	0	-	1	1
NFRAP	Y	03-08-06	0.25	1	0	0	-	-	0	1
RCRA TSD	Y	02-16-06	0.50	0	0	0	0	-	0	0
RCRA COR	Y	02-16-06	1.00	0	0	0	0	0	0	0
RCRA GEN	Y	02-16-06	0.12	1	2	-	-	-	0	3
ERNS	Y	12-31-05	0.12	1	0	-	-	-	0	1
State Sites	Y	02-22-05	0.50	1	1	0	1	-	1	4
Spills-1990	Y	03-20-06	1.25	31	25	8	32	115	135	346
REG UST/AST	Y	12-15-05	0.12	2	3	-	-	-	1	6
Leaking UST	Y	10-28-05	0.25	6	2	5	-	-	7	20
PADS	Y	12-27-05	0.12	0	0	-	-	-	0	0
- TOTALS -				43	33	13	33	115	145	382

Notice of Disclaimer

Due to the limitations, constraints, inaccuracies and incompleteness of government information and computer mapping data currently available to FirstSearch Technology Corp., certain conventions have been utilized in preparing the locations of all federal, state and local agency sites residing in FirstSearch Technology Corp.'s databases. All EPA NPL and state landfill sites are depicted by a rectangle approximating their location and size. The boundaries of the rectangles represent the eastern and western most longitudes; the northern and southern most latitudes. As such, the mapped areas may exceed the actual areas and do not represent the actual boundaries of these properties. All other sites are depicted by a point representing their approximate address location and make no attempt to represent the actual areas of the associated property. Actual boundaries and locations of individual properties can be found in the files residing at the agency responsible for such information.

Waiver of Liability

Although FirstSearch Technology Corp. uses its best efforts to research the actual location of each site, FirstSearch Technology Corp. does not and can not warrant the accuracy of these sites with regard to exact location and size. All authorized users of FirstSearch Technology Corp.'s services proceeding are signifying an understanding of FirstSearch Technology Corp.'s searching and mapping conventions, and agree to waive any and all liability claims associated with search and map results showing incomplete and or inaccurate site locations.

Environmental FirstSearch
Site Information Report

Request Date:	05-18-06	**Search Type:**	AREA
Requestor Name:	christopher/dtc/ip	**Job Number:**	03273-03A
Standard:	ASTM		

TARGET ADDRESS:

FARMINGTON CT 06032

Demographics

Sites:	382	**Non-Geocoded:**	145	**Population:**	NA
Radon:	0.7 - 5.4 PCI/L				

Site Location

	Degrees (Decimal)	**Degrees (Min/Sec)**		**UTMs**
Longitude:	-72.823484	-72:49:25	**Easting:**	681033.745
Latitude:	41.726478	41:43:35	**Northing:**	4621484.164
			Zone:	18

Comment

Comment:

Additional Requests/Services

Adjacent ZIP Codes: 0 Mile(s)

ZIP Code	City Name	ST	Dist/Dir	Sel

Services:

	Requested?	Date
Sanborns	No	
Aerial Photographs	No	
Historical Topos	No	
City Directories	No	
Title Search	No	
Municipal Reports	No	
Online Topos	No	

Environmental FirstSearch
Sites Summary Report

TARGET SITE: FARMINGTON CT 06032 **JOB:** 03273-03A

TOTAL: 382 **GEOCODED:** 237 **NON GEOCODED:** 145 **SELECTED:** 78

Map ID	DB Type	Site Name/ID/Status	Address	Dist/Dir	Page No.
1	ERNS	SANITARY SERVICES 647370/HIGHWAY RELATED	FRONT OF 780 FARMINGTON AVE FARMINGTON CT 06032	0.00 --	1
2	LUST	STITCH DEVELOPMENT 0807/YES	819 FARMINGTON AVE FARMINGTON CT 06032	0.00 --	2
3	LUST	FARMINGTON COUNTRY RD. 29539/LUST COMPLETED (PROG	806 FARMINGTON AVE. FARMINGTON CT 06032	0.00 --	3
4	LUST	MR. BURKE 9703737/CLOSED	ROUTE 4 BY I-84 IFF RAMP - FARMINGTON CT 06032	0.00 --	4
5	LUST	CHERYL OSPOP 200502230/CLOSED	11 WATERVILLE ROAD FARMINGTON CT 06032	0.00 --	5
3	LUST	FARMINGTON COUNTRY ROAD 0815/YES	806 FARMINGTON AVE FARMINGTON CT 06032	0.00 --	6
2	LUST	STITCH DEVELOPEMENT 30504/LUST COMPLETED (PROG	819 FARMINGTON AVE. FARMINGTON CT 06032	0.00 --	7
6	NFRAP	PARSON S ROBERT E., INC. CTD018659805/NFRAP-N	750 FARMINGTON AVENUE FARMINGTON CT 06032	0.00 --	8
6	RCRAGN	PARSONS ROBERT E INC CTD018659805/VGN	750 FARMINGTON AVE FARMINGTON CT 06032	0.00 --	9
7	SPILLS	SAA 200403919/CLOSED	RTE 4 #781 FARMINGTON CT 06032	0.00 --	11
8	SPILLS	SAA 200402819/CLOSED	2 HIGH ST FARMINGTON CT 06032	0.00 --	12
8	SPILLS	SAA 200402817/CLOSED	WEBSTER BANK 2 HIGH STREET FARMINGTON CT 06032	0.00 --	13
7	SPILLS	MEDSTAR 9603308/CLOSED	781 FARMINGTON AVENUE FARMINGTON CT 06032	0.00 --	14
9	SPILLS	200103355/CLOSED	RT 4 & HIGH ST FARMINGTON CT 06032	0.00 --	15
4	SPILLS	94824/CLOSED	790 FARMINGTON AVE FARMINGTON CT 06032	0.00 --	16
10	SPILLS	200501782/CLOSED	RT 4 AND GARDEN ST FARMINGTON CT 06032	0.00 --	18
11	SPILLS	200503674/CLOSED	9 WATERVILLE RD RTE 10 FARMINGTON CT 06032	0.00 --	19
12	SPILLS	924845/CLOSED	RT 4/RT 10 FARMINGTON CT 06032	0.00 --	20
9	SPILLS	944413/CLOSED	FARMINGTON AVE/HIGH ST FARMINGTON CT 06032	0.00 --	22
4	SPILLS	MR. BURKE 9703737/CLOSED	ROUTE 4 BY I-84 IFF RAMP - FARMINGTON CT 06032	0.00 --	24
9	SPILLS	MVA 200403915/CLOSED	ROUTE 4 AT HIGH ST FARMINGTON CT 06032	0.00 --	25

Environmental FirstSearch
Sites Summary Report

TARGET SITE: FARMINGTON CT 06032 **JOB:** 03273-03A

TOTAL: 382 **GEOCODED:** 237 **NON GEOCODED:** 145 **SELECTED:** 78

Map ID	DB Type	Site Name/ID/Status	Address	Dist/Dir	Page No.
1	SPILLS	9906889/CLOSED	780 FARMINGTON AVENUE FARMINGTON CT 06032	0.00 --	26
4	SPILLS	PARSON S CHEVROLET DEALERSHIP 911594/CLOSED	790 FARMINGTON AVE/PARSON S FARMINGTON CT 06032	0.00 --	27
12	SPILLS	PRIVATE VEHICLE 200501387/CLOSED	RT.10 & RT.4 FARMINGTON CT 06032	0.00 --	29
13	SPILLS	200405875/CLOSED	4 MAIN ST FARMINGTON CT 06032	0.00 --	30
14	SPILLS	NAGLE & SON/COLONIAL TRAVEL 941750/CLOSED	784 FARMINGTON AVE FARMINGTON CT 06032	0.00 --	31
12	SPILLS	M.V.A 9903026/CLOSED	ROUTE # 10 AT ROUTE # 4 FARMINGTON CT 06032	0.00 --	33
12	SPILLS	200506509/CLOSED	ROUTE 4 / ROUTE 10 INTERSEC FARMINGTON CT 06032	0.00 --	34
9	SPILLS	9807710/CLOSED	RT. 4 AND HIGH STREET FARMINGTON CT 06032	0.00 --	35
15	SPILLS	200400501/CLOSED	FARMINGOTN AVENUE AND RT. 1 FARMINGTON CT 06032	0.00 --	36
6	SPILLS	CADWELL OIL 9902664/CLOSED	750 FARMINGTON AVENUE - PAR FARMINGTON CT 06032	0.00 --	37
5	SPILLS	CHERYL OSPOP 200502230/CLOSED	11 WATERVILLE ROAD FARMINGTON CT 06032	0.00 --	38
16	SPILLS	CHUCK S STEAKHOUSE 941823/CLOSED	788 FARMINGTON AVE FARMINGTON CT 06032	0.00 --	39
12	SPILLS	934702/CLOSED	RT 10/RT 4 FARMINGTON CT 06032	0.00 --	41
9	SPILLS	200307432/CLOSED	RT 4 AND HIGH ST FARMINGTON CT 06032	0.00 --	43
9	SPILLS	200107766/CLOSED	RT 4 AND HIGH ST FARMINGTON CT 06032	0.00 --	44
12	SPILLS	200200964/CLOSED	RT 4 AT INTER OF RT 10 FARMINGTON CT 06032	0.00 --	45
9	SPILLS	9908032/CLOSED	RT4/ HIGH STREET FARMINGTON CT 06032	0.00 --	46
17	SPILLS	FARMINGTON COUNTRY CLUB 921724/CLOSED	RT 4/RT 10 RD FARMINGTON CT 06032	0.00 --	47
9	SPILLS	200307658/CLOSED	RTE 4 & HIGH ST FARMINGTON CT 06032	0.00 --	49
6	STATE	ROBERT E. PARSONS, INC. 171/SUSPECTED	750 FARMINGTON AVENUE FARMINGTON CT 06032	0.00 --	50

Environmental FirstSearch
Sites Summary Report

TARGET SITE: FARMINGTON CT 06032 **JOB:** 03273-03A

TOTAL: 382 **GEOCODED:** 237 **NON GEOCODED:** 145 **SELECTED:** 78

Map ID	DB Type	Site Name/ID/Status	Address	Dist/Dir	Page No.
3	UST	THE COUNTRY CLUB OF FARMINGTON 05196	806 FARMINGTON AVE FARMINGTON CT 06032	0.00 --	53
6	UST	ROBERT E PARSONS INC 05246	750 FARMINGTON AVE FARMINGTON CT 06032	0.00 --	54
18	SPILLS	MV 200500789/CLOSED	838 FARMINGTON AVE FARMINGTON CT 06032	0.01 NW	56
19	SPILLS	9908202/CLOSED	16 MAIN ST / RT 4 FARMINGTON CT 06032	0.01 SW	57
20	LUST	DUNN RESIDENCE 200103636/CLOSED	729 FARMINGTON AVE FARMINGTON CT 06032	0.02 NE	58
20	SPILLS	200400371/OPEN	729 FARMINGTON AVE FARMINGTON CT 06032	0.02 NE	59
21	SPILLS	9808498/CLOSED	RT 4/ MT. SPRING FARMINGTON CT 06032	0.02 NE	61
20	SPILLS	DUNN RESIDENCE 200103636/CLOSED	729 FARMINGTON AVE FARMINGTON CT 06032	0.02 NE	62
21	SPILLS	945304/CLOSED	RT 4 W/B/MTN SPRING/RT 10 FARMINGTON CT 06032	0.02 NE	63
21	SPILLS	200100292/CLOSED	RT.4 - MOUNTAIN SPRING RD FARMINGTON CT 06032	0.02 NE	65
21	SPILLS	9704160/CLOSED	RT.4 AND MOUNTAIN SPRING RO FARMINGTON CT 06032	0.02 NE	66
22	SPILLS	NORTHEAST UTILITIES 96629/CLOSED	12 BRICK WALK LANE FARMINGTON CT 06032	0.02 SW	67
23	SPILLS	S N E T 913556/CLOSED	18 MAIN ST FARMINGTON CT 06032	0.03 SW	69
23	STATE	SNET 4184/SUSPECTED	18 MAIN STREET FARMINGTON CT 06032	0.03 SW	71
23	UST	FARMINGTON C.O. (5231) 10688	18 MAIN STREET FARMINGTON CT 06032	0.03 SW	73
24	SPILLS	200400689/CLOSED	32 MAIN ST FARMINGTON CT 06032	0.04 SW	74
25	RCRAGN	EXXONMOBIL OIL CORP SERV STA GPH CTD983877879/SGN	843 FARMINGTON AVE FARMINGTON CT 06032	0.08 NW	75
25	SPILLS	942302/CLOSED	843 FARMINGTON AVE FARMINGTON CT 06032	0.08 NW	77
25	SPILLS	200003425/CLOSED	843 FARMINGTON AVE. FARMINGTON CT 06032	0.08 NW	79
25	SPILLS	9805612/CLOSED	843 FARMINGTON AVENUE FARMINGTON CT 06032	0.08 NW	80

Environmental FirstSearch
Sites Summary Report

TARGET SITE: FARMINGTON CT 06032 **JOB:** 03273-03A

TOTAL: 382 **GEOCODED:** 237 **NON GEOCODED:** 145 **SELECTED:** 78

Map ID	DB Type	Site Name/ID/Status	Address	Dist/Dir	Page No.
25	SPILLS	200305267/CLOSED	843 FARMINGTON AVE FARMINGTON CT 06032	0.08 NW	81
25	SPILLS	MOBIL 923416/CLOSED	843 FARMINGTON AVE FARMINGTON CT 06032	0.08 NW	83
25	UST	MOBIL S/S# 01-GPH 05202	843 FARMINGTON AVENUE FARMINGTON CT 06032	0.08 NW	85
26	RCRAGN	BATTISTONS OF FARMINGTON CTD981893035/VGN	855 FARMINGTON AVE FARMINGTON CT 06032	0.10 NW	87
27	SPILLS	TO BE DETERMINED 9705705/CLOSED	7 MOUNTAIN SPRING RD FARMINGTON CT 06032	0.11 NE	89
27	SPILLS	200503335/CLOSED	7 MOUNTAIN SPRING ROAD FARMINGTON CT 06032	0.11 NE	90
28	LUST	SHELL FACILITY NO. 136312 48582/PENDING	860 FARMINGTON AVENUE FARMINGTON CT 06032	0.11 NW	91
28	SPILLS	SHELL OIL PRODUCTS 200303796/CLOSED	860 FARMINGTON AVENUE FARMINGTON CT 06032	0.11 NW	92
28	SPILLS	CUSTOMER 9700259/CLOSED	FARMINGTON VALLEY SHELL 86 FARMINGTON CT 06032	0.11 NW	93
28	SPILLS	9703356/CLOSED	860 FARMINGTON AVE FARMINGTON CT 06032	0.11 NW	94
28	SPILLS	9908171/CLOSED	860 FARMINGTON AVE/ SHELL G FARMINGTON CT 06032	0.11 NW	95
28	SPILLS	200201474/CLOSED	860 FARMINGTON AVENUE FARMINGTON CT 06032	0.11 NW	96
28	SPILLS	200600270/CLOSED	860 FARMINGTON AVE FARMINGTON CT 06032	0.11 NW	97
28	SPILLS	9707137/CLOSED	860 FARMINGTON AVE FARMINGTON CT 06032	0.11 NW	98
28	UST	SHELL SERVICE STATION 05164	860 FARMINGTON AVENUE FARMINGTON CT 06032	0.11 NW	99
29	LUST	FOREST & SHARON WRIGHT 200306614/CLOSED	33 HIGH ST. FARMINGTON CT 06032	0.13 SW	101
29	SPILLS	FOREST & SHARON WRIGHT 200306614/CLOSED	33 HIGH ST. FARMINGTON CT 06032	0.13 SW	102
30	SPILLS	GOODYEAR TIRE STORE 92207/CLOSED	RT 4 - GOODYEAR TIRE STORE FARMINGTON CT 06032	0.16 NW	N/A
31	LUST	JOHN LAWSON 200408434/CLOSED	10 MOUNTAIN SPRING ROAD FARMINGTON CT 06032	0.18 NE	N/A
31	SPILLS	JOHN LAWSON 200408434/CLOSED	10 MOUNTAIN SPRING ROAD FARMINGTON CT 06032	0.18 NE	N/A

Environmental FirstSearch
Sites Summary Report

TARGET SITE: FARMINGTON CT 06032 **JOB:** 03273-03A

TOTAL: 382 **GEOCODED:** 237 **NON GEOCODED:** 145 **SELECTED:** 78

Map ID	DB Type	Site Name/ID/Status	Address	Dist/Dir	Page No.
32	LUST	ANN CAREY 9605331/CLOSED	MOUNTAIN SPRING ROAD BETWEE FARMINGTON CT 06032	0.20 NE	N/A
32	SPILLS	ANN CAREY 9605331/CLOSED	MOUNTAIN SPRING ROAD BETWEE FARMINGTON CT 06032	0.20 NE	N/A
33	SPILLS	UNKNOWN 200102262/CLOSED	12 PORTER RD. FARMINGTON CT 06032	0.20 SW	N/A
34	SPILLS	MISS PORTER S SCHOOL 911198/CLOSED	44 MAIN REAR BLDG/PORTER SC FARMINGTON CT 06032	0.21 SW	N/A
35	SPILLS	93627/CLOSED	FARMINGTON SEWAGE TRTMNT PL FARMINGTON CT 06032	0.22 NW	N/A
35	SPILLS	TOWN OF FARMINGTON 931695/CLOSED	921 FARMINGTON AVE FARMINGTON CT 06032	0.22 NW	N/A
36	LUST	HILLSIDE MUSEUM 0001/YES	ROUTE 4 FARMINGTON CT 06032	0.23 SE	N/A
36	LUST	HILLSIDE MUSEUM 28261/LUST COMPLETED (PROG	RTE. 4 FARMINGTON CT 06032	0.23 SE	N/A
37	SPILLS	200202714/CLOSED	72 GARDEN ST FARMINGTON CT 06032	0.29 SW	N/A
38	SPILLS	9902749/CLOSED	MTN RD AND RT 10 FARMINGTON CT 06032	0.29 SW	N/A
38	SPILLS	200005077/CLOSED	RT 10 AT MOUNTAIN RD FARMINGTON CT 06032	0.29 SW	N/A
39	SPILLS	JR LEAGUE OF HARTFORD, PATRICIA SA 200302574/CLOSED	29 MOUNTAIN SPRING RD FARMINGTON CT 06032	0.30 NE	N/A
40	SPILLS	M.V.A 9705635/CLOSED	MAIN STREET AND MOUNTAIN RO FARMINGTON CT 06032	0.31 SW	N/A
40	SPILLS	200407130/CLOSED	RT10 AND MOUNTAIN RD FARMINGTON CT 06032	0.31 SW	N/A
41	SPILLS	SAM HAVILAND 200103113/CLOSED	11 MOUNTAIN RD FARMINGTON CT 06032	0.32 SW	N/A
42	SPILLS	ST JAMES CHURCH -- 931824/CLOSED	3 MOUNTAIN RD FARMINGTON CT 06032	0.32 SW	N/A
43	SPILLS	200500297/CLOSED	87 GARDEN ST FARMINGTON CT 06032	0.33 SW	N/A
44	SPILLS	MV ACCIDENT 200103268/CLOSED	MOUNTAIN ROAD AND HIGH STRE FARMINGTON CT 06032	0.34 SW	N/A
45	STATE	FRENCH CLEANERS 5541/SUSPECTED	935 FARMINGTON AVENUE FARMINGTON CT 06032	0.40 NW	N/A
46	SPILLS	200405133/OPEN	44 MILL LANE FARMINGTON CT 06032	0.40 SW	N/A

Environmental FirstSearch
Sites Summary Report

TARGET SITE: FARMINGTON CT 06032 **JOB:** 03273-03A

TOTAL: 382 **GEOCODED:** 237 **NON GEOCODED:** 145 **SELECTED:** 78

Map ID	DB Type	Site Name/ID/Status	Address	Dist/Dir	Page No.
47	SPILLS	FRANK A CALDWELL CO 200401749/CLOSED	1 SAINT ANDREWS DR FARMINGTON CT 06032	0.41 NE	N/A
48	SPILLS	CT TRANSIT 200307790/CLOSED	UNIONVILLE 9 SCHOOL STREET FARMINGTON CT 06032	0.41 SW	N/A
48	SPILLS	200106109/CLOSED	9 SCHOOL STREET FARMINGTON CT 06032	0.41 SW	N/A
49	SPILLS	933324/CLOSED	76 MAIN ST FARMINGTON CT 06032	0.42 SW	N/A
49	SPILLS	200100606/CLOSED	76 MAIN STREET FARMINGTON CT 06032	0.42 SW	N/A
49	SPILLS	952396/CLOSED	76 MAIN ST FARMINGTON CT 06032	0.42 SW	N/A
50	SPILLS	MVA 9805286/CLOSED	ROUTE 4 AND TOWN FARMS ROAD FARMINGTON CT 06032	0.43 NW	N/A
50	SPILLS	9906141/CLOSED	ROUTE 4 AND TOWN FARM ROAD FARMINGTON CT 06032	0.43 NW	N/A
50	SPILLS	9908351/CLOSED	TOWN FARM RD/ RT 4 FARMINGTON CT 06032	0.43 NW	N/A
50	SPILLS	MVA 9704008/CLOSED	INTERSECTION OF ROUTE 4 AND FARMINGTON CT 06032	0.43 NW	N/A
51	SPILLS	934991/CLOSED	RT 4/TOWN FARM RD FARMINGTON CT 06032	0.44 NW	N/A
51	SPILLS	93498/CLOSED	RT 4/TOWN FARM FARMINGTON CT 06032	0.44 NW	N/A
52	SPILLS	914984/CLOSED	9 HAMPTON CT FARMINGTON CT 06032	0.44 SE	N/A
53	SPILLS	UNKNOWN 9808185/CLOSED	MAIN ST. /CHURCH ST. FARMINGTON CT 06032	0.44 SW	N/A
53	SPILLS	951012/CLOSED	RT 10/MILL LANE FARMINGTON CT 06032	0.44 SW	N/A
53	SPILLS	NORTHEAST UTILITIES 96841/CLOSED	CHURCH/MAIN ST FARMINGTON CT 06032	0.44 SW	N/A
54	SPILLS	200401974/CLOSED	MAIN AND CHURCH ST FARMINGTON CT 06032	0.44 SW	N/A
55	SPILLS	MARY ELLEN DOYLE 9907436/CLOSED	21 CHURCH ST FARMINGTON CT 06032	0.45 SW	N/A
56	SPILLS	9606148/CLOSED	INTERSECTION MOUNTAIN RD. A FARMINGTON CT 06032	0.46 SW	N/A
57	SPILLS	BUD HOWE 945818/CLOSED	92 MAIN ST FARMINGTON CT 06032	0.49 SW	N/A

Environmental FirstSearch
Sites Summary Report

TARGET SITE: FARMINGTON CT 06032 **JOB:** 03273-03A

TOTAL: 382 **GEOCODED:** 237 **NON GEOCODED:** 145 **SELECTED:** 78

Map ID	DB Type	Site Name/ID/Status	Address	Dist/Dir	Page No.
57	SPILLS	MRS POTTER SCHOOL HEADMASTER - FRA 200407777/CLOSED	92 MAIN STREET FARMINGTON CT 06032	0.49 SW	N/A
58	SPILLS	GAIL WEAVERLING 200507797/CLOSED	96 MAIN ST FARMINGTON CT 06032	0.51 SW	N/A
59	SPILLS	946384/CLOSED	RT 4/600 FARMINGTON AVE FARMINGTON CT 06032	0.52 SE	N/A
59	SPILLS	946383/CLOSED	RT 4/600 FARMINGTON AVE FARMINGTON CT 06032	0.52 SE	N/A
60	SPILLS	TEXACO 924396/CLOSED	980 FARMINGTON AVE (RT 4) FARMINGTON CT 06032	0.55 NW	N/A
61	SPILLS	941515/CLOSED	133 WATERVILLE RD FARMINGTON CT 06032	0.57 NE	N/A
62	SPILLS	MVA 200204069/CLOSED	FARMINGTON AVE AT LENOLA FARMINGTON CT 06032	0.58 NW	N/A
63	SPILLS	ST PATRICK S CHURCH 96428/CLOSED	111 MAIN/MAPLE ST/RT 10 FARMINGTON CT 06032	0.58 SW	N/A
63	SPILLS	ST. PATRICKS CHURCH 9604258/CLOSED	RT 10 - 110 MAIN STREET FARMINGTON CT 06032	0.58 SW	N/A
63	SPILLS	ST. PATRICKS CHURCH/FATHER QUINN 9603617/CLOSED	110 MAIN STREET ST. PATRICK FARMINGTON CT 06032	0.58 SW	N/A
63	SPILLS	AUTOMATIC TLC 92816/CLOSED	MAIN ST/ST PATRICK FARMINGTON CT 06032	0.58 SW	N/A
64	SPILLS	200505543/CLOSED	989 FARMINGTON AVE. (HENNY FARMINGTON CT 06032	0.59 NW	N/A
64	SPILLS	HENDEL 954611/CLOSED	989 FARMINGTON AVE FARMINGTON CT 06032	0.59 NW	N/A
64	SPILLS	GENERAL OIL 91570/CLOSED	989 FARMINGTON AVE FARMINGTON CT 06032	0.59 NW	N/A
65	SPILLS	RICHARD CRAMER 200005313/CLOSED	105 MAIN ST. FARMINGTON CT 06032	0.59 SW	N/A
66	SPILLS	200508169/CLOSED	7 PRATTLING POND RD FARMINGTON CT 06032	0.60 SE	N/A
67	SPILLS	DELIENSKY 200003192/CLOSED	9 PRATTLING POND RD. FARMINGTON CT 06032	0.60 SE	N/A
66	SPILLS	200304800/CLOSED	7 PRATTLING POND RD FARMINGTON CT 06032	0.60 SE	N/A
68	SPILLS	UNKNOWN MOTORIST 200404219/CLOSED	RT 4 AT PRATTAING POND RD FARMINGTON CT 06032	0.63 SE	N/A
69	SPILLS	SAA 9606574/CLOSED	66 MAPLE STREET FARMINGTON CT 06032	0.65 SW	N/A

Environmental FirstSearch
Sites Summary Report

TARGET SITE: FARMINGTON CT 06032 **JOB:** 03273-03A

TOTAL: 382 **GEOCODED:** 237 **NON GEOCODED:** 145 **SELECTED:** 78

Map ID	DB Type	Site Name/ID/Status	Address	Dist/Dir	Page No.
70	SPILLS	93452/CLOSED	36 COLTON ST FARMINGTON CT 06032	0.67 SW	N/A
71	SPILLS	TRASH AWAY 941637/CLOSED	117 MAIN ST FARMINGTON CT 06032	0.67 SW	N/A
71	SPILLS	SARAH DUN 941526/CLOSED	117 MAIN ST FARMINGTON CT 06032	0.67 SW	N/A
72	SPILLS	NORTHRUP 925523/CLOSED	14 PHEASANT HILL RD FARMINGTON CT 06032	0.68 NE	N/A
73	SPILLS	LORETTA BERNARD 944112/CLOSED	11 POPLAR HILL RD FARMINGTON CT 06032	0.68 SE	N/A
74	SPILLS	SAA 200301827/CLOSED	27 RESEVOIRE RD FARMINGTON CT 06032	0.68 SW	N/A
75	SPILLS	200501262/CLOSED	30 COLTON ST FARMINGTON CT 06032	0.69 SW	N/A
76	SPILLS	JOHN ANIELLO 91985/CLOSED	6 WILLOW LANE FARMINGTON CT 06032	0.69 SW	N/A
77	SPILLS	M.V.A 200002026/CLOSED	511 FARMINGTON AVENUE FARMINGTON CT 06032	0.72 SE	N/A
78	SPILLS	UNKNOWN 200201920/CLOSED	GARDEN ST, NEAR PEARL FARMINGTON CT 06032	0.72 SW	N/A
79	SPILLS	ESTATE OF WILLIAM CANDWELL 200100196/CLOSED	11 PEARL STREET FARMINGTON CT 06032	0.72 SW	N/A
80	SPILLS	200009486/CLOSED	4 IRENE DR. FARMINGTON CT 06032	0.74 SE	N/A
81	SPILLS	COMM. VEHICLE 200007963/CLOSED	FOREST PARK RD. & RT.4 FARMINGTON CT 06032	0.78 NW	N/A
82	SPILLS	SAA 200006146/CLOSED	CORBIN COMM. LOT/FARMINGTON FARMINGTON CT 06032	0.78 SE	N/A
83	SPILLS	UNKNOWN 200401774/CLOSED	184 GARDEN STREET FARMINGTON CT 06032	0.78 SW	N/A
84	SPILLS	200008408/CLOSED	RT.10 -- WINCHELL SMITH R FARMINGTON CT 06032	0.79 SW	N/A
85	SPILLS	200107306/CLOSED	ROUTE 4 AT SOUTH ROAD FARMINGTON CT 06032	0.80 NE	N/A
85	SPILLS	200105634/CLOSED	ROUTE 4 AT SOUTH ROAD FARMINGTON CT 06032	0.80 NE	N/A
85	SPILLS	9903108/CLOSED	RTE 4/SOUTH RD. FARMINGTON CT 06032	0.80 NE	N/A
86	SPILLS	200109742/CLOSED	1097 FARMINGTON AVE FARMINGTON CT 06032	0.81 NW	N/A

Environmental FirstSearch
Sites Summary Report

TARGET SITE: FARMINGTON CT 06032 **JOB:** 03273-03A

TOTAL: 382 **GEOCODED:** 237 **NON GEOCODED:** 145 **SELECTED:** 78

Map ID	DB Type	Site Name/ID/Status	Address	Dist/Dir	Page No.
87	SPILLS	TOWN OF FARMINGTON 9901387/CLOSED	TOWN HIGHWAY GARAGE AND LAN FARMINGTON CT 06032	0.81 NW	N/A
86	SPILLS	UNK. 9805750/CLOSED	1097 FARMINGTON AVE FARMINGTON CT 06032	0.81 NW	N/A
88	SPILLS	CONRAD FONGEMILE 200008997/CLOSED	58 BIRDSEYE RD FARMINGTON CT 06032	0.81 SE	N/A
88	SPILLS	FONGEMIE,CONRAD 200008999/CLOSED	58 BIRDSEYE DRIVE FARMINGTON CT 06032	0.81 SE	N/A
89	SPILLS	200101764/CLOSED	8 ELIZABETH RD FARMINGTON CT 06032	0.81 SE	N/A
90	SPILLS	PRIVATE CONTRACTOR 9807410/CLOSED	15 WINCHELL SMITH DRIVE FARMINGTON CT 06032	0.82 SW	N/A
91	SPILLS	200408507/CLOSED	45 DIAMOND GLEN RD FARMINGTON CT 06032	0.83 SW	N/A
92	SPILLS	UNDETERMINED 9704552/CLOSED	RESEVOIR RD & DIAMOND GLEN FARMINGTON CT 06032	0.83 SW	N/A
93	SPILLS	POSSIBLY C.L. & P SUB CONTRACTOR 9905007/CLOSED	6 DIAMOND GLEN ROAD FARMINGTON CT 06032	0.84 SW	N/A
94	SPILLS	200101675/CLOSED	BIRDSEYE RD & SOUTH RD FARMINGTON CT 06032	0.85 NE	N/A
94	SPILLS	9906745/CLOSED	SOUTH RD AND BIRDSEYE RD FARMINGTON CT 06032	0.85 NE	N/A
95	SPILLS	UNK 9804538/CLOSED	9 DIAMOND GLEN FARMINGTON CT 06032	0.85 SW	N/A
96	SPILLS	GETTY PETROLEUM 9903143/CLOSED	RT 4 & BIRDSEYE ST. FARMINGTON CT 06032	0.89 NE	N/A
96	SPILLS	PRIVATE VEHICLE 9806317/CLOSED	RT. 4 & BIRDSEYE RD. FARMINGTON CT 06032	0.89 NE	N/A
97	SPILLS	JOSEPH HAYES 953791/CLOSED	149 MAIN ST FARMINGTON CT 06032	0.90 SW	N/A
98	SPILLS	AVENUE CLEANERS 200001771/CLOSED	ACROSS STREET FROM 67 RESER FARMINGTON CT 06032	0.91 SW	N/A
99	SPILLS	96352/CLOSED	MAIN ST/MEADOW RD FARMINGTON CT 06032	0.91 SW	N/A
100	SPILLS	MRS. COX 9907446/CLOSED	145 WATERVILLE RD FARMINGTON CT 06032	0.92 NE	N/A
101	SPILLS	UNKNOWN MOTORIST 200207924/CLOSED	RT 6 AT TILCON PLANT FARMINGTON CT 06032	0.93 SW	N/A
101	SPILLS	SAA 9906738/CLOSED	COLT HIGHWAY / WATERSIDE DR FARMINGTON CT 06032	0.93 SW	N/A

Environmental FirstSearch
Sites Summary Report

TARGET SITE: FARMINGTON CT 06032 **JOB:** 03273-03A

TOTAL: 382 **GEOCODED:** 237 **NON GEOCODED:** 145 **SELECTED:** 78

Map ID	DB Type	Site Name/ID/Status	Address	Dist/Dir	Page No.
102	SPILLS	SAME 200504558/CLOSED	19 LEXTON DR FARMINGTON CT 06032	0.94 SE	N/A
103	SPILLS	M.V.A 200002206/CLOSED	129 BIRDSEYE ROAD FARMINGTON CT 06032	0.97 SE	N/A
104	SPILLS	ROTH 93550/CLOSED	149 MOUNTAIN SPRING RD FARMINGTON CT 06032	0.98 NE	N/A
105	SPILLS	SAME 200208752/CLOSED	168 MAIN ST FARMINGTON CT 06032	1.00 SW	N/A
106	SPILLS	9701154/CLOSED	RT 44 AND DEVONWOOD RD. FARMINGTON CT 06032	1.02 NW	N/A
106	SPILLS	200503256/CLOSED	RT 4 AT DEVON WOOD FARMINGTON CT 06032	1.02 NW	N/A
106	SPILLS	200500040/CLOSED	RTE 4 & DEVONWOOD RD FARMINGTON CT 06032	1.02 NW	N/A
106	SPILLS	DEVON WOOD HOMEOWNERS ASSOCIATION 9700569/CLOSED	UNNAMED LAKE AT DEVON WOOD FARMINGTON CT 06032	1.02 NW	N/A
106	SPILLS	955363/CLOSED	RT 4/BAILEY CURVE/DEVONWOOD FARMINGTON CT 06032	1.02 NW	N/A
106	SPILLS	MVA 200208136/CLOSED	FARMINGTON AVENUE AT DEVONW FARMINGTON CT 06032	1.02 NW	N/A
107	SPILLS	200104609/CLOSED	20 DEVONWOOD DRIVE FARMINGTON CT 06032	1.05 NW	N/A
107	SPILLS	935049/CLOSED	20 DEVONWOOD DR FARMINGTON CT 06032	1.05 NW	N/A
108	SPILLS	JOHN POWERS 200001045/CLOSED	181 MOUNTAIN SPRING RD. FARMINGTON CT 06032	1.07 NE	N/A
108	SPILLS	200207752/CLOSED	181 MT. SPRING RD FARMINGTON CT 06032	1.07 NE	N/A
109	SPILLS	200000772/CLOSED	MOUNTAIN RD..& BIRDEYE RD. FARMINGTON CT 06032	1.08 SE	N/A
110	SPILLS	UNKNOWN 200208480/CLOSED	ROUTE 6 AT PINNACLE RD. FARMINGTON CT 06032	1.08 SW	N/A
110	SPILLS	200300111/CLOSED	ROUTE 6 / PINNACLE ROAD FARMINGTON CT 06032	1.08 SW	N/A
110	SPILLS	200307619/CLOSED	RT 6 AND PINNACLE RD FARMINGTON CT 06032	1.08 SW	N/A
111	SPILLS	200504026/CLOSED	50 WINDING TRAILS RD FARMINGTON CT 06032	1.11 NW	N/A
112	SPILLS	UNKNOWN 200202421/CLOSED	51 WINDING TRAILS DR FARMINGTON CT 06032	1.12 NW	N/A

Environmental FirstSearch
Sites Summary Report

TARGET SITE: FARMINGTON CT 06032 **JOB:** 03273-03A

TOTAL: 382 **GEOCODED:** 237 **NON GEOCODED:** 145 **SELECTED:** 78

Map ID	DB Type	Site Name/ID/Status	Address	Dist/Dir	Page No.
113	SPILLS	200004702/CLOSED	ROUTE 6/FINEMANN ROAD FARMINGTON CT 06032	1.12 SE	N/A
113	SPILLS	955460/CLOSED	FIENNEMAN RD/RT 6/I-84 FARMINGTON CT 06032	1.12 SE	N/A
114	SPILLS	PRIVATE VEHICLE 200109000/CLOSED	RT.6 & FINNIMAN RD. FARMINGTON CT 06032	1.12 SE	N/A
114	SPILLS	PERCELL ASSOC 922839/CLOSED	RT 6/BIRDSWELL RD FARMINGTON CT 06032	1.12 SE	N/A
115	SPILLS	AUTOMATIC TLC 932626/CLOSED	185 MAIN ST FARMINGTON CT 06032	1.12 SW	N/A
116	SPILLS	ARI METASON 200203925/CLOSED	181 MAIN ST FARMINGTON CT 06032	1.13 SW	N/A
117	SPILLS	GERTRUDE WHEELER 200406759/CLOSED	50 SOUTH RD FARMINGTON CT 06032	1.14 SE	N/A
118	SPILLS	200103712/CLOSED	20 WOLFPIT RD FARMINGTON CT 06032	1.14 SE	N/A
118	SPILLS	TOWN 200307491/CLOSED	20 WOLF PIT ROAD, IRVING RO FARMINGTON CT 06032	1.14 SE	N/A
118	SPILLS	TOWN OF FARMINGTON 926504/CLOSED	WOLF PIT RD/ERVING ROBIN SC FARMINGTON CT 06032	1.14 SE	N/A
119	SPILLS	9606774/CLOSED	18 PINNACLE RD FARMINGTON CT 06032	1.14 SW	N/A
120	SPILLS	AUTOMATIC TLC 946318/CLOSED	3 TERRY RD FARMINGTON CT 06032	1.15 SE	N/A
121	SPILLS	MARTIN FORREST 200108971/CLOSED	23 VINE HILL ROAD FARMINGTON CT 06032	1.16 NE	N/A
122	SPILLS	200004300/CLOSED	FARMINGTON AVE.-FARM GLEN D FARMINGTON CT 06032	1.17 NE	N/A
123	SPILLS	UNKNOWN 200108208/CLOSED	1 FARM GLEN ROAD FARMINGTON CT 06032	1.18 NE	N/A
124	SPILLS	N U 911326/CLOSED	308 FARMINGTON AVE FARMINGTON CT 06032	1.19 NE	N/A
124	SPILLS	200007874/CLOSED	308 FARMINGTON AVE FARMINGTON CT 06032	1.19 NE	N/A
125	SPILLS	945920/CLOSED	199 MOUNTAIN SPRING ROAD FARMINGTON CT 06032	1.19 NE	N/A
126	SPILLS	9706128/CLOSED	RT 6 & WATERSIDE DR. FARMINGTON CT 06032	1.19 SE	N/A
126	SPILLS	9801279/CLOSED	RT 6 AND WATERSIDE DR FARMINGTON CT 06032	1.19 SE	N/A

Environmental FirstSearch
Sites Summary Report

TARGET SITE: FARMINGTON CT 06032 **JOB:** 03273-03A

TOTAL: 382 **GEOCODED:** 237 **NON GEOCODED:** 145 **SELECTED:** 78

Map ID	DB Type	Site Name/ID/Status	Address	Dist/Dir	Page No.
127	SPILLS	FIRST CHURCH OF CHRIST 9706262/CLOSED	69 SOUTH ROAD FARMINGTON CT 06032	1.21 SE	N/A
128	SPILLS	UNKNOWN 200205805/CLOSED	270 FARMINGTON AVE/THE EXCH FARMINGTON CT 06032	1.22 NE	N/A
128	SPILLS	THE EXCHANGE 200104723/CLOSED	270 FARMINGTON AVE. FARMINGTON CT 06032	1.22 NE	N/A
128	SPILLS	200401948/CLOSED	270 FARMINGTON AVE, THE DEP FARMINGTON CT 06032	1.22 NE	N/A
128	SPILLS	ILLEGAL DUMPING - GREY SUBSTANCE I 9900485/CLOSED	270 FARMINGTON AVE - MURPHY FARMINGTON CT 06032	1.22 NE	N/A
129	SPILLS	200501221/CLOSED	281 FARMINGTON AVENUE FARMINGTON CT 06032	1.22 NE	N/A
130	SPILLS	934643/CLOSED	20 PINNACLE RD FARMINGTON CT 06032	1.24 SW	N/A
131	SPILLS	96854/CLOSED	10 TALCOTT FOREST RD FARMINGTON CT 06032	1.25 NE	N/A
132	SPILLS	914148/CLOSED	222 MAIN ST FARMINGTON CT 06032	1.25 SW	N/A
132	SPILLS	951529/CLOSED	222 MAIN ST FARMINGTON CT 06032	1.25 SW	N/A
133	SPILLS	9904870/CLOSED	20 WILLINGTON DRIVE FARMINGTON CT 06032	1.25 SW	N/A
134	SPILLS	200505773/CLOSED	200 COLT HIGHWAY FARMINGTON CT 06032	1.25 SW	N/A
135	SPILLS	9606816/CLOSED	OLD PINNACLE ROAD AND RT. 4 FARMINGTON CT 06032	1.25 SW	N/A
132	SPILLS	MAIN MOON RESTAURANT 200404397/CLOSED	MAIN ST. (ROUTE 10) NEAR WE FARMINGTON CT 06032	1.25 SW	N/A
132	SPILLS	MAIN MOON 200407530/CLOSED	222 MAIN STREET FARMINGTON CT 06032	1.25 SW	N/A
132	SPILLS	MCLEANS 200402100/CLOSED	222 MAIN STREET FARMINGTON CT 06032	1.25 SW	N/A

Environmental FirstSearch
Sites Summary Report

TARGET SITE: FARMINGTON CT 06032 **JOB:** 03273-03A

TOTAL: 382 **GEOCODED:** 237 **NON GEOCODED:** 145 **SELECTED:** 78

Map ID	DB Type	Site Name/ID/Status	Address	Dist/Dir	Page No.
	CERCLIS	TRANSAMERICA DELAVEL CTD982543217/NOT PROPOSED	SPRING LANE FARMINGTON CT 06032	NON GC	N/A
	LUST	EXXON SERVICE STATION 35912 31280/LUST COMPLETED (PROG	SCOTT SWAMP RD AND RTE 6. FARMINGTON CT 06032	NON GC	N/A
	LUST	JOANN MARCHESE 44970/PENDING	TERRY RD. FARMINGTON CT 06032	NON GC	N/A
	LUST	DOT MAINTENANCE GARAGE 28263/LUST COMPLETED (PROG	RTE. 64 & RTE. 6 FARMINGTON CT 06032	NON GC	N/A
	LUST	SUSAN KING 34770/LUST COMPLETED (PROG	LOVELY ST. UNIONVILLE FARMINGTON CT 06032	NON GC	N/A
	LUST	RUDY DEANGELO 200304332/CLOSED	3061 MEADOW RD. FARMINGTON CT 06032	NON GC	N/A
	LUST	SAME 9806509/CLOSED	1766 LOVELY ST. UNIONVILLE FARMINGTON CT	NON GC	N/A
	LUST	SARAH ASPERDY 200504668	50 NORTH FOREST ROAD FARMINGTON CT	NON GC	N/A
	SPILLS	200005815/CLOSED	WEBSTER ST POLE # 1374 FARMINGTON CT	NON GC	N/A
	SPILLS	VALLEY ENERGY 92159/CLOSED	FARMINGTON AVE FARMINGTON CT 06032	NON GC	N/A
	SPILLS	UNKNOWN MOTORIST 200300057/CLOSED	I84 E/B BETWEEN EXIT 36 & 3 FARMINGTON CT 06032	NON GC	N/A
	SPILLS	SAA 9904734/CLOSED	SCOTT SWAMP RD. POLE 2962 FARMINGTON CT 06032	NON GC	N/A
	SPILLS	9908436/CLOSED	1145 CINNOMIN ROAD FARMINGTON CT	NON GC	N/A
	SPILLS	TLC FUEL 200110615/CLOSED	RTE10 TO NEW BRITIAN AVE, R FARMINGTON CT	NON GC	N/A
	SPILLS	THOMAS ZIPP 9605706/CLOSED	RIVER ROAD FARMINGTON CT 06032	NON GC	N/A
	SPILLS	200100074/CLOSED	RT 6 AND CINNIMON RD FARMINGTON CT	NON GC	N/A
	SPILLS	WHALECO OIL CO 914010/CLOSED	WALNUT FARMS RD FARMINGTON CT 06032	NON GC	N/A
	SPILLS	SAA 200504918/CLOSED	TALLWOOD ROAD, PAD #1719 FARMINGTON CT	NON GC	N/A
	SPILLS	200000241/CLOSED	RT 4 EAST (700 BLOCK) FARMINGTON CT	NON GC	N/A
	SPILLS	9806552/CLOSED	RT 10 & RT 72 FARMINGTON CT	NON GC	N/A

Environmental FirstSearch
Sites Summary Report

TARGET SITE: FARMINGTON CT 06032 **JOB:** 03273-03A

TOTAL: 382 **GEOCODED:** 237 **NON GEOCODED:** 145 **SELECTED:** 78

Map ID	DB Type	Site Name/ID/Status	Address	Dist/Dir	Page No.
	SPILLS	9804325/CLOSED	RT 4 1/4 MILE SOUTH ON PATH FARMINGTON CT	NON GC	N/A
	SPILLS	200005323/CLOSED	RT 9 S/B SOUTH OF SOUTH ROA FARMINGTON CT	NON GC	N/A
	SPILLS	9802692/CLOSED	ROUTE 6 FARMINGTON CT	NON GC	N/A
	SPILLS	SAA 200105943/CLOSED	PARCEL 8 PLAZA, ROUTE 4 AND FARMINGTON CT	NON GC	N/A
	SPILLS	SAA 200504067/CLOSED	RTE 4 1776 PARK POND PLACE. FARMINGTON CT	NON GC	N/A
	SPILLS	9904234/CLOSED	COLT HIGHWAY (RT 6), WEST O FARMINGTON CT 06032	NON GC	N/A
	SPILLS	SCHOOL BUS 9801386/CLOSED	I 84 EASTBOUND, PAST EXIT 3 FARMINGTON CT 06032	NON GC	N/A
	SPILLS	200201140/CLOSED	675 MOUNTAIN ROAD FARMINGTON CT	NON GC	N/A
	SPILLS	SAA 200407727/CLOSED	21 BRIAR HILL RD FARMINGTON CT	NON GC	N/A
	SPILLS	SAA 200406883/CLOSED	HOLY FAMILY MONASTARY - MID FARMINGTON CT	NON GC	N/A
	SPILLS	SAA 200302751/CLOSED	3 JOHNSON AVE. FARMINGTON CT	NON GC	N/A
	SPILLS	SAME 9806509/CLOSED	1766 LOVELY ST. UNIONVILLE FARMINGTON CT	NON GC	N/A
	SPILLS	SARAH ASPERDY 200504668	50 NORTH FOREST ROAD FARMINGTON CT	NON GC	N/A
	SPILLS	SAA 200204095/CLOSED	WHITE OAK ROAD FARMINGTON CT	NON GC	N/A
	SPILLS	200402765/CLOSED	INTERSECTION TALCOTT NOTCH FARMINGTON CT	NON GC	N/A
	SPILLS	200108573/CLOSED	CINAMMON ROAD / COLT HIGHWA FARMINGTON CT	NON GC	N/A
	SPILLS	200000888/CLOSED	PERIMETER RD (BEHIND WEST F FARMINGTON CT 06032	NON GC	N/A
	SPILLS	200503415/CLOSED	ROUTE 4 AND I-84 ON RAMP FARMINGTON CT	NON GC	N/A
	SPILLS	200503282/CLOSED	BRICKYARD RD FARMINGTON CT	NON GC	N/A
	SPILLS	200502153/CLOSED	RT 4 @WINWOOD FARMINGTON CT	NON GC	N/A

Environmental FirstSearch
Sites Summary Report

TARGET SITE: FARMINGTON CT 06032 **JOB:** 03273-03A

TOTAL: 382 **GEOCODED:** 237 **NON GEOCODED:** 145 **SELECTED:** 78

Map ID	DB Type	Site Name/ID/Status	Address	Dist/Dir	Page No.
	SPILLS	200501703/CLOSED	MIDDLE ROAD BY WEST HARTFOR FARMINGTON CT	NON GC	N/A
	SPILLS	9606740/CLOSED	FARMINGTON FARMINGTON CT 06032	NON GC	N/A
	SPILLS	200404469/CLOSED	RIVER ROAD FARMINGTON CT	NON GC	N/A
	SPILLS	9702326/CLOSED	RT.6 FARMINGTON FARMINGTON CT 06032	NON GC	N/A
	SPILLS	200305613/CLOSED	TUNXIS COMMUNITY COLLEGE PK FARMINGTON CT	NON GC	N/A
	SPILLS	200304550/CLOSED	STAFFORD AND MONCE FARMINGTON CT	NON GC	N/A
	SPILLS	200301506/CLOSED	13 WASHINGTON AVE FARMINGTON CT	NON GC	N/A
	SPILLS	200204201/CLOSED	COPPERMINE RD - WEST OF SYC FARMINGTON CT	NON GC	N/A
	SPILLS	200204160/CLOSED	9 PINE STREET FARMINGTON CT	NON GC	N/A
	SPILLS	200204028/CLOSED	RT 6 I84 ENTRANCE FARMINGTON CT	NON GC	N/A
	SPILLS	200203770/CLOSED	BROOK BY 8 COLONY DRIVE FARMINGTON CT	NON GC	N/A
	SPILLS	200500258/CLOSED	CINNIMON RD AT FARM SPRINGS FARMINGTON CT	NON GC	N/A
	SPILLS	9903253/CLOSED	COLT HWY FARMINGTON CT 06032	NON GC	N/A
	SPILLS	200110517/CLOSED	FARMINGTON AVE AND CIRCLE D FARMINGTON CT	NON GC	N/A
	SPILLS	200109640/CLOSED	RT 177 SOUTH OF RT 6 FARMINGTON CT	NON GC	N/A
	SPILLS	200108088/CLOSED	FARMINGTON POLICE FARMINGTON CT	NON GC	N/A
	SPILLS	200107526/CLOSED	MOUNT SPRING ROAD FARMINGTON CT	NON GC	N/A
	SPILLS	200107981/CLOSED	FARMINGTON PD FARMINGTON CT	NON GC	N/A
	SPILLS	200009656/CLOSED	PERIMETER ROAD FARMINGTON CT	NON GC	N/A
	SPILLS	200000741/CLOSED	INTERSECTION OF I84 AND RT4 FARMINGTON CT 06032	NON GC	N/A

Environmental FirstSearch
Sites Summary Report

TARGET SITE: FARMINGTON CT 06032 **JOB:** 03273-03A

TOTAL: 382 **GEOCODED:** 237 **NON GEOCODED:** 145 **SELECTED:** 78

Map ID	DB Type	Site Name/ID/Status	Address	Dist/Dir	Page No.
	SPILLS	200507063/CLOSED	METACOMET ST FARMINGTON CT	NON GC	N/A
	SPILLS	200110936/CLOSED	ROUTE 6 WEST OF NEW BRITAIN FARMINGTON CT	NON GC	N/A
	SPILLS	9902813/CLOSED	GARDEN STREET FARMINGTON CT 06032	NON GC	N/A
	SPILLS	9807709/CLOSED	RT. 4 BETWEEN WYNDWOOD RD. FARMINGTON CT 06032	NON GC	N/A
	SPILLS	9807613/CLOSED	SOUTHEAST RD BY WESTFARMS M FARMINGTON CT 06032	NON GC	N/A
	SPILLS	9806447/CLOSED	WATERVILLE ROAD FARMINGTON CT 06032	NON GC	N/A
	SPILLS	9900770/CLOSED	LAKE SHORE DR FARMINGTON CT 06032	NON GC	N/A
	SPILLS	9901513/CLOSED	RT 4 FARMINGTON CT 06032	NON GC	N/A
	SPILLS	9902042/CLOSED	SPIELMAN HWY (RTE 4) & VIN FARMINGTON CT 06032	NON GC	N/A
	SPILLS	9905604/CLOSED	RT 16 EAST BIRDSEYE RD FARMINGTON CT 06032	NON GC	N/A
	SPILLS	PRIVATE VEHICLE 9906031/CLOSED	TALCOTT NOTCH RD. FARMINGTON CT 06032	NON GC	N/A
	SPILLS	MVA 9808741/CLOSED	PERIMETER ROAD FARMINGTON CT 06032	NON GC	N/A
	SPILLS	NORTHEAST UTILITIES 955999/CLOSED	RT 4/3 POLE SECTION FARMINGTON CT	NON GC	N/A
	SPILLS	NORTHEAST UTILITIES 93178/CLOSED	BRICKYARD RD FARMINGTON CT 06032	NON GC	N/A
	SPILLS	NORTHEAST UTILITIES 934316/CLOSED	PLAINVILLE AVE FARMINGTON CT 06032	NON GC	N/A
	SPILLS	NORTHEAST UTILITIES 931640/CLOSED	NEW BRITAIN AVE FARMINGTON CT 06032	NON GC	N/A
	SPILLS	NORTHEAST UTILITIES 951705/CLOSED	MEADOW RD FARMINGTON CT 06032	NON GC	N/A
	SPILLS	UNIONVILLE WATER DEPARTMENT 9703372/CLOSED	UNIONVILLE FARMINGTON CT 06032	NON GC	N/A
	SPILLS	PRIVATE MOTOR VEHICLE 9806120/CLOSED	RIDGEVIEW DRIVE FARMINGTON CT 06032	NON GC	N/A
	SPILLS	M.V.A 200002504/CLOSED	OLD MOUNTAIN ROAD FARMINGTON CT 06032	NON GC	N/A

Environmental FirstSearch
Sites Summary Report

TARGET SITE: FARMINGTON CT 06032 **JOB:** 03273-03A

TOTAL: 382 **GEOCODED:** 237 **NON GEOCODED:** 145 **SELECTED:** 78

Map ID	DB Type	Site Name/ID/Status	Address	Dist/Dir	Page No.
	SPILLS	PRIVATE VEHICLE 200003350/CLOSED	RT.4 & FARMINGTON AVE. FARMINGTON CT 06032	NON GC	N/A
	SPILLS	RUDY DEANGELO 200304332/CLOSED	3061 MEADOW RD. FARMINGTON CT	NON GC	N/A
	SPILLS	SAA 9803804/CLOSED	NEW BRITAIN AVENUE POLE# 46 FARMINGTON CT	NON GC	N/A
	SPILLS	TOWN /STATE ROAD 200101896/CLOSED	PATRICK FLOOD RD,. FARMINGTON CT 06032	NON GC	N/A
	SPILLS	TOWN OF FARMINGTON 94236/CLOSED	RESERVOIR RD FARMINGTON CT 06032	NON GC	N/A
	SPILLS	TRANSPORTATION 9806302/CLOSED	INTERSECTION OF COLT HWY AN FARMINGTON CT 06032	NON GC	N/A
	SPILLS	200503591/CLOSED	27 SUNSET DR FARMINGTON CT	NON GC	N/A
	SPILLS	PRIVATE AUTO 9702580/CLOSED	I-84 WB X 38-37 FARMINGTON CT 06032	NON GC	N/A
	SPILLS	DUNNING SAND & GRAVEL 9903863/CLOSED	ROUTE 4 NEAR HIGH ST FROM B FARMINGTON CT 06032	NON GC	N/A
	SPILLS	AWARD AUTOMOTIVE 200005688/CLOSED	NEW BRITIAN AVE. AWARD AUTO FARMINGTON CT	NON GC	N/A
	SPILLS	BUCKSTAR BAIT 200507510/CLOSED	FINNEMAN RD NORTH OF RT 84 FARMINGTON CT 06032	NON GC	N/A
	SPILLS	C L&P 922141/CLOSED	BATTISON PARK RD FARMINGTON CT 06032	NON GC	N/A
	SPILLS	C M S 200203146/CLOSED	GREAT BROOK FARMINGTON CT	NON GC	N/A
	SPILLS	C.C.X 200002674/CLOSED	FARMINGTON AVENUE - BETWEEN FARMINGTON CT 06032	NON GC	N/A
	SPILLS	CHEM-LAWN 200106605/CLOSED	GARDEN STREET FARMINGTON CT 06032	NON GC	N/A
	SPILLS	CITY OF HARTFORD PARKS DEPT 913843/CLOSED	BATTERSON PARK FARMINGTON CT 06032	NON GC	N/A
	SPILLS	MVA 200504126/CLOSED	RTE 6 WEST OF PINNACLE ROAD FARMINGTON CT	NON GC	N/A
	SPILLS	DUNLAP TRUCKING CO 921116/CLOSED	84 E/B EX 37-36 FARMINGTON CT 06032	NON GC	N/A
	SPILLS	M.V.A. 9900891/CLOSED	SOUTHEAST ROAD -- WEST FARM FARMINGTON CT 06032	NON GC	N/A
	SPILLS	LANDSCAPER 9904260/CLOSED	SONGBIRD LANE FARMINGTON CT 06032	NON GC	N/A

Environmental FirstSearch
Sites Summary Report

TARGET SITE: FARMINGTON CT 06032 **JOB:** 03273-03A

TOTAL: 382 **GEOCODED:** 237 **NON GEOCODED:** 145 **SELECTED:** 78

Map ID	DB Type	Site Name/ID/Status	Address	Dist/Dir	Page No.
	SPILLS	M & J BUS CO. 9706365/CLOSED	INTER. OF RT. 4 & I-84 FARMINGTON CT 06032	NON GC	N/A
	SPILLS	M V A 200401635/CLOSED	RIVER ROAD INTERSECTION RIV FARMINGTON CT	NON GC	N/A
	SPILLS	M.V.A 200202625/CLOSED	PLAINVILLE AVENUE & SWAMPSC FARMINGTON CT	NON GC	N/A
	SPILLS	M.V.A 9704095/CLOSED	FARMINGTON AVENUE FARMINGTON CT 06032	NON GC	N/A
	SPILLS	M.V.A 9706478/CLOSED	SCOTT SWAMPS ROAD FARMINGTON CT 06032	NON GC	N/A
	SPILLS	UNK 9807881/CLOSED	RT 4 - BRIDGE TO FARMINGTON FARMINGTON CT	NON GC	N/A
	SPILLS	CL&P 200206339/CLOSED	COLT HIGHWAY FARMINGTON CT 06032	NON GC	N/A
	SPILLS	926090/CLOSED	RT 4 EAST OF RT 179 FARMINGTON CT 06032	NON GC	N/A
	SPILLS	200008589/CLOSED	WIDING TRAIL OFF OF RT. 4 FARMINGTON CT 06032	NON GC	N/A
	SPILLS	UNIONVILLE WATER CO 946314/CLOSED	TUNXIS MEAD RD FARMINGTON CT 06032	NON GC	N/A
	SPILLS	9606312/CLOSED	84 WEST BOUND EXIT 38 ONTO FARMINGTON CT 06032	NON GC	N/A
	SPILLS	946334/CLOSED	RT 4 W/B/LYONS /HARWINGTON FARMINGTON CT 06032	NON GC	N/A
	SPILLS	941634/CLOSED	FORDAM MILL LANE-FARM RIVER FARMINGTON CT 06032	NON GC	N/A
	SPILLS	937029/CLOSED	RT 6 E/B RAMP FARMINGTON CT 06032	NON GC	N/A
	SPILLS	200100296/CLOSED	ROUTE 6 NORTH BOUND FARMINGTON CT	NON GC	N/A
	SPILLS	931762/CLOSED	GEORGE WASHINGTON TNPK/ALTO FARMINGTON CT 06032	NON GC	N/A
	SPILLS	200008874/CLOSED	FARMS SPRING DRIVE FARMINGTON CT 06032	NON GC	N/A
	SPILLS	200504916/CLOSED	SHORELINE DRIVE FARMINGTON CT	NON GC	N/A
	SPILLS	953310/CLOSED	I-84 W/B EX 38-37 FARMINGTON CT 06032	NON GC	N/A
	SPILLS	914537/CLOSED	19 TERRACE RD FARMINGTON CT 06032	NON GC	N/A

Environmental FirstSearch
Sites Summary Report

TARGET SITE: FARMINGTON CT 06032 **JOB:** 03273-03A

TOTAL: 382 **GEOCODED:** 237 **NON GEOCODED:** 145 **SELECTED:** 78

Map ID	DB Type	Site Name/ID/Status	Address	Dist/Dir	Page No.
	SPILLS	911794/CLOSED	NEW BRITAIN AVE FARMINGTON CT 06032	NON GC	N/A
	SPILLS	911120/CLOSED	WEST TERRACE RD FARMINGTON CT 06032	NON GC	N/A
	SPILLS	200202785/CLOSED	OLD FARMS RD MNT SPRING RD FARMINGTON CT	NON GC	N/A
	SPILLS	200201156/CLOSED	84 WEST OF 37 FARMINGTON CT	NON GC	N/A
	SPILLS	933816/CLOSED	RT 4 FARMINGTON CT 06032	NON GC	N/A
	SPILLS	200107097/CLOSED	15 TALCOTT MOUNTAIN RD FARMINGTON CT	NON GC	N/A
	SPILLS	UNK 9901897/CLOSED	RT 4 WEST OF TOWN FARM RD FARMINGTON CT 06032	NON GC	N/A
	SPILLS	UNKNOWN 200102145/CLOSED	FARMINGTON RIVER/COLLINSVIL FARMINGTON CT	NON GC	N/A
	SPILLS	UNKNOWN 200007595/CLOSED	RESERVIOR RD FARMINGTON CT 06032	NON GC	N/A
	SPILLS	UNKNOWN 200004782/CLOSED	MEADOWS ROAD FARMINGTON CT 06032	NON GC	N/A
	SPILLS	UNKNOWN 9703226/CLOSED	NEW BRITAIN AVENUE SOUTH OF FARMINGTON CT 06032	NON GC	N/A
	SPILLS	UNKNOWN 9901920/CLOSED	COPPERMINE RD. FARMINGTON CT 06032	NON GC	N/A
	SPILLS	200002339/CLOSED	RT 4 FARMINGTON AVE. WEST O FARMINGTON CT 06032	NON GC	N/A
	SPILLS	UNKNOWN DUMPING 200208756/CLOSED	CL&P RIGHT OF WAY OFF MAIN FARMINGTON CT 06032	NON GC	N/A
	SPILLS	200101059/CLOSED	FINNEMAN / BABSON INTERSECT FARMINGTON CT 06032	NON GC	N/A
	SPILLS	200508710/CLOSED	I-84 EAST BETWEEN 39 AND 39 FARMINGTON CT 06032	NON GC	N/A
	SPILLS	200507661/CLOSED	ROUTE 9 SOUTH BOUND FARMINGTON CT 06032	NON GC	N/A
	SPILLS	200408119/CLOSED	NEW BRITAIN AVE FARMINGTON CT 06032	NON GC	N/A
	SPILLS	200404439/CLOSED	I-84 WEST BETWEEN EXITS 39 FARMINGTON CT 06032	NON GC	N/A
	SPILLS	200402724/CLOSED	I - 84 WB BETWEEN EXITS 38 FARMINGTON CT 06032	NON GC	N/A

Environmental FirstSearch
Sites Summary Report

TARGET SITE: FARMINGTON CT 06032 **JOB:** 03273-03A

TOTAL: 382 **GEOCODED:** 237 **NON GEOCODED:** 145 **SELECTED:** 78

Map ID	DB Type	Site Name/ID/Status	Address	Dist/Dir	Page No.
	SPILLS	200306449/CLOSED	SCHOOL ST FARMINGTON CT 06032	NON GC	N/A
	SPILLS	200208504/CLOSED	TOLCOTT NOCH RD POLE # 267 FARMINGTON CT 06032	NON GC	N/A
	SPILLS	200205276/CLOSED	NEW BRITAIN AVENUE / OAK FARMINGTON CT 06032	NON GC	N/A
	STATE	RIVERS EDGE SHOPPING CENTER 4183/SUSPECTED	SOUTH MAIN & MILL STREET FARMINGTON CT	NON GC	N/A
	UST	HERITAGE HILLS 06999	WHISPERING ROD RD FARMINGTON CT 06032	NON GC	N/A

Environmental FirstSearch

1 Mile Radius from Area

ASTM Map: NPL, RCRACOR, STATE Sites

, FARMINGTON CT 06032

Source: 2002 U.S. Census TIGER Files

Area Polygon .....

Identified Site, Multiple Sites, Receptor .....

NPL, Brownfield, Solid Waste Landfill (SWL) or Hazardous Waste

Railroads .....

Environmental FirstSearch

.5 Mile Radius from Area

ASTM Map: CERCLIS, RCRATSD, LUST, SWL

, FARMINGTON CT 06032

Source: 2002 U.S. Census TIGER Files

Area Polygon .....

Identified Site, Multiple Sites, Receptor .....

NPL, Brownfield, Solid Waste Landfill (SWL) or Hazardous Waste

Railroads .....

Environmental FirstSearch

.25 Mile Radius from Area

ASTM Map: RCRAGEN, ERNS, UST

, FARMINGTON CT 06032

Source: 2002 U.S. Census TIGER Files

Area Polygon .....

Identified Site, Multiple Sites, Receptor .....

NPL, Brownfield, Solid Waste Landfill (SWL) or Hazardous Waste

Railroads .....

Environmental FirstSearch

1.25 Mile Radius from Area

Non-ASTM Map: Spills 90

, FARMINGTON CT 06032

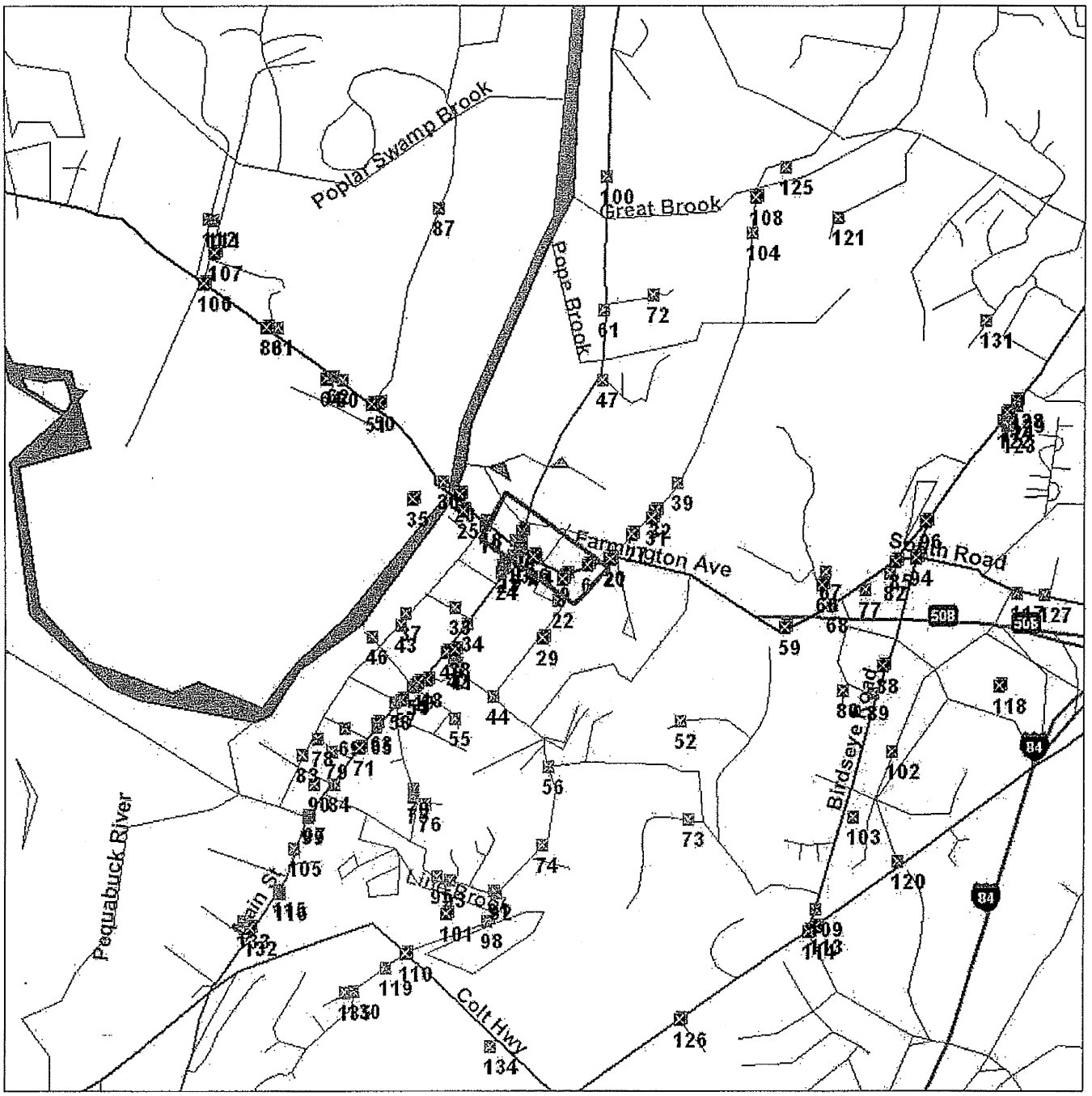

Source: 2002 U.S. Census TIGER Files

Area Polygon .....

Identified Site, Multiple Sites, Receptor .....

NPL, Brownfield, Solid Waste Landfill (SWL) or Hazardous Waste

National Historic Sites and Landmark Sites .....

Railroads .....

Environmental FirstSearch
Site Detail Report

TARGET SITE: FARMINGTON CT 06032

JOB: 03273-03A

EMERGENCY RESPONSE NOTIFICATION SITE

SEARCH ID: 5 **DIST/DIR:** 0.00 -- **MAP ID:** 1

NAME: SANITARY SERVICES
ADDRESS: FRONT OF 780 FARMINGTON AVE AND CROSS ST
FARMINGTON CT
HARTFORD
CONTACT:

REV: 10/9/99
ID1: 647370
ID2:
STATUS: HIGHWAY RELATED
PHONE:

SPILL INFORMATION
DATE OF SPILL: 10/9/99 **TIME OF SPILL:** 0631

PRODUCT RELEASED (1): OIL: DIESEL
QUANTITY (1): 30
UNITS (1): GAL

PRODUCT RELEASED (2):
QUANTITY (2):
UNITS (2):

PRODUCT RELEASED (3):
QUANTITY (3):
UNITS (3):

MEDIUM/MEDIA AFFECTED

AIR:	NO	**GROUNDWATER:**	NO
LAND:	YES	**FIXED FACILITY:**	NO
WATER:	YES	**OTHER:**	NO

WATERBODY AFFECTED BY RELEASE: FARMINGTON RIVER

CAUSE OF RELEASE

DUMPING:	NO	**EQUIPMENT FAILURE:**	NO
NATURAL PHENOMENON:	NO	**OPERATOR ERROR:**	NO
OTHER CAUSE:	YES	**TRANSP. ACCIDENT:**	NO
UNKNOWN:	NO		

ACTIONS TAKEN: ROAD WAS SANDED / OIL WAS NOT RETRIEVABLE
RELEASE DETECTION: DUMPSTER ROLL OFF TRUCK TRUCK RUPTERED SADDLE TANK DUE TO ACCIDENT
MISC. NOTES: SHEEN SIZE:UNKNOWN/COLOR:UNKNOWN/WX:HEAVY RAIN WASHED OIL DOWN RIVER QUICKLY/CALLED DEP DISPATCHER HE COULD NOT RAISE PORTER 10:00/CALLED DEP DISPATCHER AT HE COULD NOT GET PORTER ON THE RADIO 11:30.

DISCHARGER INFORMATION
DISCHARGER ID: 647370
TYPE OF DISCHARGER: PRIVATE ENTERPRISE
NAME OF DISCHARGER: SANITARY SERVICES
ADDRESS: 321 OLCOTT ST
MANCHESTER CT
DUN & BRADSTREET #:

Environmental FirstSearch
Site Detail Report

TARGET SITE: FARMINGTON CT 06032

JOB: 03273-03A

LEAKING UNDERGROUND STORAGE TANKS

SEARCH ID: 237 **DIST/DIR:** 0.00 -- **MAP ID:** 2

NAME: STITCH DEVELOPMENT
ADDRESS: 819 FARMINGTON AVE
FARMINGTON CT 06032
CONTACT:

REV:
ID1: 0807
ID2:
STATUS: YES
PHONE:

REPORT DATE: 11-17-88
MATERIAL: STEEL
LOW CAPACITY: UNK
PRODUCT: OIL

FED REG: NO
NUMBER OF TANKS: 1
HIGH CAPACITY: UNK

TANK REMOVED: YES
TANK RELEASE:
UNCONTROLLED RELEASE: YES
PIPING RELEASE: UNK
EMERGENCY: UNK
OVERFILL RELEASE: UNK

REMEDIATION: SOIL REMOVAL
REFERRED:
COMMENT:

COMPLETE: YES

Environmental FirstSearch
Site Detail Report

TARGET SITE: FARMINGTON CT 06032

JOB: 03273-03A

LEAKING UNDERGROUND STORAGE TANKS

SEARCH ID: 228 **DIST/DIR:** 0.00 -- **MAP ID:** 3

NAME: FARMINGTON COUNTRY RD.
ADDRESS: 806 FARMINGTON AVE.
FARMINGTON CT 06032
CONTACT:

REV: 3/27/06
ID1: 29539
ID2: 1430
STATUS: LUST COMPLETED (PROGRAM NO LON
PHONE:

SITE INFORMATION

INCIDENT DATE: 5/4/1992
SPILL CASE ID:
SITS CASE ID:
UST SITE ID:

MATERIAL:

MOTOR FUEL: 0
DIESEL: 0
GASOLINE: 0
OTHER 0

CAUSE

LEAK 0
TANK: 0
PIPING: 0
OVERFILL 0
REMOVAL: 0

Environmental FirstSearch
Site Detail Report

TARGET SITE: FARMINGTON CT 06032

JOB: 03273-03A

LEAKING UNDERGROUND STORAGE TANKS

SEARCH ID: 234 **DIST/DIR:** 0.00 -- **MAP ID:** 4

NAME: MR. BURKE
ADDRESS: ROUTE 4 BY I-84 IFF RAMP - BURKE RESIDEN
FARMINGTON CT 06032
CONTACT: CAPUANO, MIKE

REV: 3/27/06
ID1: 9703737
ID2:
STATUS: CLOSED
PHONE:

SITE INFORMATION

DATE OF RELEASE: 7/14/1997
TIME OF RELEASE:

DISHCHARGER: MR. BURKE
RT 4
FARMINGTON CT 06032

DISCHARGER S PHONE:
ACCEPTS RESPONSIBILITY: YES

MATERIAL RELEASED (GAL): #2 FUEL OIL 50

CAUSE OF INCIDENT: 3 - INGROUND TANK FAILURE
OTHER:

REPORT TIME: 7/14/1997 1:08:34 PM
REPORTED BY: SCOTT WING
REPORTER S PHONE: 4243778

AGENCY NOTIFIED: 9 - DEP
OTHER:
DEP BUREAU: BUREAU OF WASTE MANAGEMENT
DEP DIVISIPN: OIL AND CHEMICAL SPILL RESPONSE

ACTION TAKEN: 20 - OTHER
OTHER: INVESTIGATED

EMERGENCY MEASURES: UNDER INVESTIGATION - OIL REPORTED IN THE SUMP WELL AND DRINKING WATER WELL. 1000 HOUR MEETING ONSITE W/WING, RP AND OCSRD

MEDIA AFFECTED: 4 - GROUND SURFACE

MEDIA AFFECTED: 3 - GROUND WATER

WATERBODY AFFECTED: 4 - GROUNDWATER

Environmental FirstSearch
Site Detail Report

TARGET SITE: FARMINGTON CT 06032 **JOB:** 03273-03A

LEAKING UNDERGROUND STORAGE TANKS

SEARCH ID: 226 **DIST/DIR:** 0.00 -- **MAP ID:** 5

NAME: CHERYL OSPOP
ADDRESS: 11 WATERVILLE ROAD
FARMINGTON CT 06032

CONTACT: NO RESPONSE

REV: 3/27/06
ID1: 200502230
ID2:
STATUS: CLOSED
PHONE:

SITE INFORMATION

DATE OF RELEASE:	4/15/2005
TIME OF RELEASE:	8:56:00 AM
DISHCHARGER:	CHERYL OSPOP 11 WATERVILLE ROAD FARMINGTON CT 06032
DISCHARGER S PHONE:	860 6938756
ACCEPTS RESPONSIBILITY:	YES
MATERIAL RELEASED (GAL):	FUEL OIL 0
CAUSE OF INCIDENT:	3 - INGROUND TANK FAILURE
OTHER:	
REPORT TIME:	4/15/2005 8:59:30 AM
REPORTED BY:	WILLIE CHARETTE
REPORTER S PHONE:	6755001
AGENCY NOTIFIED:	8 - DEP DISPATCH
OTHER:	
DEP BUREAU:	
DEP DIVISIPN:	
AGENCY NOTIFIED:	3 - LOCAL FIRE MARSHAL
OTHER:	
DEP BUREAU:	
DEP DIVISIPN:	
ACTION TAKEN:	17 - REMOVED TANK
OTHER:	
EMERGENCY MEASURES:	REMOVED 550 LUST
RELEASE CLASS:	6 - PRIVATE
MEDIA AFFECTED:	6 - OTHER
WATERBODY AFFECTED:	9 - OTHER

Environmental FirstSearch
Site Detail Report

TARGET SITE: FARMINGTON CT 06032

JOB: 03273-03A

LEAKING UNDERGROUND STORAGE TANKS

SEARCH ID: 229 **DIST/DIR:** 0.00 -- **MAP ID:** 3

NAME: FARMINGTON COUNTRY ROAD
ADDRESS: 806 FARMINGTON AVE
FARMINGTON CT 06032
CONTACT:

REV:
ID1: 0815
ID2:
STATUS: YES
PHONE:

REPORT DATE: 05-04-92
MATERIAL: STEEL
LOW CAPACITY: 1000
PRODUCT: HF2

FED REG: NO
NUMBER OF TANKS: 1
HIGH CAPACITY: 1000

TANK REMOVED: YES
TANK RELEASE:
UNCONTROLLED RELEASE: YES
PIPING RELEASE: YES
EMERGENCY:
OVERFILL RELEASE: YES

REMEDIATION: SOIL REMOVAL
REFERRED:
COMMENT:

COMPLETE: YES

Environmental FirstSearch
Site Detail Report

TARGET SITE: FARMINGTON CT 06032

JOB: 03273-03A

LEAKING UNDERGROUND STORAGE TANKS

SEARCH ID: 236 **DIST/DIR:** 0.00 -- **MAP ID:** 2

NAME: STITCH DEVELOPEMENT
ADDRESS: 819 FARMINGTON AVE.
FARMINGTON CT 06032
CONTACT:

REV: 3/27/06
ID1: 30504
ID2: 2433
STATUS: LUST COMPLETED (PROGRAM NO LON
PHONE:

SITE INFORMATION

INCIDENT DATE: 11/17/1988
SPILL CASE ID:
SITS CASE ID:
UST SITE ID:

MATERIAL:

MOTOR FUEL: 0
DIESEL: 0
GASOLINE: 0
OTHER 0

CAUSE

LEAK 0
TANK: 0
PIPING: 0
OVERFILL 0
REMOVAL: 0

Environmental FirstSearch
Site Detail Report

TARGET SITE: FARMINGTON CT 06032

JOB: 03273-03A

CERCLIS NFRAP

SEARCH ID: 1 **DIST/DIR:** 0.00 -- **MAP ID:** 6

NAME: PARSON S ROBERT E., INC.
ADDRESS: 750 FARMINGTON AVENUE
FARMINGTON CT 06032
CONTACT:

REV: 3/8/06
ID1: CTD018659805
ID2: 0101571
STATUS: NFRAP-N
PHONE:

DESCRIPTION:

ACTION/QUALITY	AGENCY/RPS	START/RAA	END
ARCHIVE SITE	EPA In-House		01-25-1996
DISCOVERY	State, Fund Financed		09-15-1987
PRELIMINARY ASSESSMENT Low	EPA Fund-Financed		01-12-1988
SITE INSPECTION NFRAP (No Futher Remedial Action Planned	EPA Fund-Financed		03-20-1995

Environmental FirstSearch
Site Detail Report

TARGET SITE: FARMINGTON CT 06032 **JOB:** 03273-03A

RCRA GENERATOR SITE

SEARCH ID: 4 **DIST/DIR:** 0.00 -- **MAP ID:** 6

NAME: PARSONS ROBERT E INC
ADDRESS: 750 FARMINGTON AVE
FARMINGTON CT 06032
CONTACT: RICHARD C PARSONS

REV: 4/16/06
ID1: CTD018659805
ID2:
STATUS: VGN
PHONE: 2036771631

SITE INFORMATION

CONTACT INFORMATION: RICHARD C PARSONS
750 FARMINGTON AVE
FARMINGTON CT 06032

PHONE: 2036771631

UNIVERSE INFORMATION:

GOVERNMENT PERFORMANCE AND RESULTS ACT (GPRA)

GPRA PERMIT:	*N - NO*
GPRA POST CLOSURE:	*N - NO*
GPRA CA:	*N - NO*

GOVERNMENT PERFORMANCE AND RESULTS ACT (GPRA)

GPRA PERMIT:	*N - NO*
GPRA POST CLOSURE:	*N - NO*
GPRA CA:	*N - NO*
GPRA COMPLIANCE MONITORING & ENFORCEMENT:	*N - NO*

SUBJECT TO CORRECTIVE ACTION (SUBJCA)

SUBJCA:	N - NO
SUBJCA TSD 3004:	N - NO
SUBJCA NON TSD:	N - NO
SIGNIFICANT NON-COMPLIANCE(SNC):	N - NO
BEGINNING OF THE YEAR SNC:	N - NO
PERMIT WORKLOAD:	-----
CLOSURE WORKLOAD:	-----
POST CLOSURE WORKLOAD:	-----
PERMITTING /CLOSURE/POST-CLOSURE PROGRESS:	-----
CORRECTIVE ACTION WORKLOAD:	N - NO

GENERATOR STATUS: CEG - CONDITIONALLY EXEMPT SMALL QUANTITY GENERATORS: GENERATES LESS THAN 100 KG/MONTH OF HAZA

HANDLER INFORMATION:

SECOND ID:		**OFF SITE RECEIPT:**	U - UNKNOWN
ACCESSIBILITY:		**COUNTY OWNER:**	
FED WSTE GEN OWNER:	HQ	**FED WASTE GEN:**	2
STATE WSTE GEN OWNER:		**STATE WSTE GEN:**	

HANDLER INFORMATION:

SECOND ID:		**OFF SITE RECEIPT:**	
ACCESSIBILITY:		**COUNTY OWNER:**	
FED WSTE GEN OWNER:	HQ	**FED WASTE GEN:**	

- Continued on next page -

Environmental FirstSearch
Site Detail Report

TARGET SITE: FARMINGTON CT 06032

JOB: 03273-03A

RCRA GENERATOR SITE

SEARCH ID: 4 **DIST/DIR:** 0.00 -- **MAP ID:** 6

NAME: PARSONS ROBERT E INC
ADDRESS: 750 FARMINGTON AVE
FARMINGTON CT 06032

CONTACT: RICHARD C PARSONS

REV: 4/16/06
ID1: CTD018659805
ID2:
STATUS: VGN
PHONE: 2036771631

STATE WSTE GEN OWNER:

STATE WSTE GEN:

NAIC INFORMATION

ENFORCEMENT INFORMATION:

VIOLATION INFORMATION:

HAZARDOUS WASTE INFORMATION:

D001 - Ignitable waste

Environmental FirstSearch
Site Detail Report

TARGET SITE: FARMINGTON CT 06032

JOB: 03273-03A

STATE SPILLS SITE

SEARCH ID: 85 **DIST/DIR:** 0.00 -- **MAP ID:** 7

NAME: SAA
ADDRESS: RTE 4 #781
FARMINGTON CT

CONTACT: NO RESPONSE

REV: 03/20/06
ID1: 200403919
ID2:
STATUS: CLOSED
PHONE:

SITE INFORMATION

DATE OF RELEASE: 6/14/2004
TIME OF RELEASE:
ACTION: CONTAINED

DISHCHARGER: SAA

CT

DISCHARGER S PHONE:
ACCEPTS RESPONSIBILITY: YES

SITE INFORMATION

DATE OF RELEASE: 6/14/2004
TIME OF RELEASE:
ACTION: SANDED

DISHCHARGER: SAA

CT

DISCHARGER S PHONE:
ACCEPTS RESPONSIBILITY: YES

SITE INFORMATION

DATE OF RELEASE: 6/14/2004
TIME OF RELEASE:
ACTION: REMOVED

DISHCHARGER: SAA

CT

DISCHARGER S PHONE:
ACCEPTS RESPONSIBILITY: YES

REPORT TIME: 6/14/2004 4:15:47 PM
REPORTED BY: JOHN DUDRA
REPORTER S PHONE: 7244575

MATERIAL RELEASED: HYDRAULIC OIL
QUANTITY SPILLED: 2 GAL GAL GAL

CAUSE OF INCIDENT: MV ACCIDENT

EMERGENCY MEASURES: GARBAGE TRUCK HIT BY BOX TRUCK, SPEEDI DRI APPLIED AND REMOVED

Environmental FirstSearch
Site Detail Report

TARGET SITE: FARMINGTON CT 06032

JOB: 03273-03A

STATE SPILLS SITE

SEARCH ID: 86 **DIST/DIR:** 0.00 -- **MAP ID:** 8

NAME: SAA
ADDRESS: 2 HIGH ST
FARMINGTON CT

CONTACT: NO RESPONSE

REV: 03/20/06
ID1: 200402819
ID2:
STATUS: CLOSED
PHONE:

SITE INFORMATION

DATE OF RELEASE: 5/4/2004
TIME OF RELEASE: 1:52:00 PM
ACTION: REMOVED

DISHCHARGER: SAA
SAA
SAA CT

DISCHARGER S PHONE:
ACCEPTS RESPONSIBILITY:

SITE INFORMATION

DATE OF RELEASE: 5/4/2004
TIME OF RELEASE: 1:52:00 PM
ACTION: CLEANED

DISHCHARGER: SAA
SAA
SAA CT

DISCHARGER S PHONE:
ACCEPTS RESPONSIBILITY:

REPORT TIME: 5/4/2004 2:14:08 PM
REPORTED BY: DISP KALL
REPORTER S PHONE: 6752400

MATERIAL RELEASED: #2 FUEL OIL
QUANTITY SPILLED: 1 GAL GAL GAL

CAUSE OF INCIDENT: OVERFILL

EMERGENCY MEASURES: CALLED ENVIRONMENTAL CONTRACTOR TO CLEAN SPILL

Environmental FirstSearch
Site Detail Report

TARGET SITE: FARMINGTON CT 06032

JOB: 03273-03A

STATE SPILLS SITE

SEARCH ID: 87 **DIST/DIR:** 0.00 -- **MAP ID:** 8

NAME: SAA
ADDRESS: WEBSTER BANK 2 HIGH STREET
FARMINGTON CT

CONTACT: NO RESPONSE

REV: 03/20/06
ID1: 200402817
ID2:
STATUS: CLOSED
PHONE:

SITE INFORMATION

DATE OF RELEASE: 5/4/2004
TIME OF RELEASE: 12:30:00 PM
ACTION: PUMPED OUT

DISHCHARGER: SAA
78 GARDEN
FARMINGTON CT 06032

DISCHARGER S PHONE:
ACCEPTS RESPONSIBILITY: YES

REPORT TIME: 5/4/2004 1:55:50 PM
REPORTED BY: STEPHINE WOOD
REPORTER S PHONE: 7950110

MATERIAL RELEASED: #2 FUEL OIL
QUANTITY SPILLED: 1 GAL GAL GAL

CAUSE OF INCIDENT: CONTAINER FAILURE

EMERGENCY MEASURES: CALLED ENVIRONMENTAL SERVICES TO CLEAN SPILL

Environmental FirstSearch
Site Detail Report

TARGET SITE: FARMINGTON CT 06032

JOB: 03273-03A

STATE SPILLS SITE

SEARCH ID: 54 **DIST/DIR:** 0.00 -- **MAP ID:** 7

NAME: MEDSTAR
ADDRESS: 781 FARMINGTON AVENUE
FARMINGTON CT

CONTACT: 0

REV: 3/16/04
ID1: 9603308
ID2:
STATUS: CLOSED
PHONE:

SITE INFORMATION

DATE OF RELEASE:
TIME OF RELEASE: 3:30:00 PM
ACTION: CLEANED

DISHCHARGER: MEDSTAR

WATERBURY CT 06702

DISCHARGER S PHONE:
ACCEPTS RESPONSIBILITY:

REPORT TIME: 3:45:00 PM
REPORTED BY: DISP BOUCHER
REPORTER S PHONE: 6732525

MATERIAL RELEASED: ANTIFREEZE
QUANTITY SPILLED: 5 GAL

CAUSE OF INCIDENT: CONTAINER FAILURE

EMERGENCY MEASURES: SPEEDI DRY

Environmental FirstSearch
Site Detail Report

TARGET SITE: FARMINGTON CT 06032

JOB: 03273-03A

STATE SPILLS SITE

SEARCH ID: 155 **DIST/DIR:** 0.00 -- **MAP ID:** 9

NAME:
ADDRESS: RT 4 & HIGH ST
FARMINGTON CT

CONTACT: NO RESPONSE

REV: 03/20/06
ID1: 200103355
ID2:
STATUS: CLOSED
PHONE:

SITE INFORMATION

DATE OF RELEASE: 5/16/2001
TIME OF RELEASE:
ACTION: SANDED

DISHCHARGER:

CT

DISCHARGER S PHONE:
ACCEPTS RESPONSIBILITY:

REPORT TIME: 5/16/2001 1:27:13 PM
REPORTED BY: DISP.JOHNSON
REPORTER S PHONE: 6752400

MATERIAL RELEASED: ANTIFREEZE
QUANTITY SPILLED: 1 GAL GAL GAL

CAUSE OF INCIDENT: MV ACCIDENT

EMERGENCY MEASURES: SANDED NO DRAINS

Environmental FirstSearch
Site Detail Report

TARGET SITE: FARMINGTON CT 06032 **JOB:** 03273-03A

STATE SPILLS SITE

SEARCH ID: 145 **DIST/DIR:** 0.00 -- **MAP ID:** 4

NAME:
ADDRESS: 790 FARMINGTON AVE
FARMINGTON CT
CONTACT:

REV: 3/13/01
ID1: 94824
ID2:
STATUS: CLOSED
PHONE:

SITE INFORMATION

INSPECTOR S BADGE NUMBER:	NR		
REPORT DATE:	02/19/94	**REPORT TIME:**	11
ACTUAL TIME:	56		
REPORTER:	CHRIS TEMPLE FIRE DEPT 76 MAIN ST FARMINGTON CT 6032		
WORK PHONE:	203 677 1614		
HOME PHONE:			
POLE NUMBER:			
INCIDENT TYPE:	PETROLEUM	**DISCHARGED:**	MOTOR OIL/ANTIFREEZE
GALLONS:	10	**YARDS:**	
POUNDS:		**CON:**	
DRUMS:		**FEDRAL:**	
CERCLA:		**ACROSS PROPERTY LINES:**	
EMERGENCY CLEANUP:		**REP QUAN:**	
TOTAL POUNDS:			

DESCRIPTION:

DATE:	02/19/94	**DATE UNKNOWN:**	
CONTINUOUS SPILL:		**SPILL TIME:**	1115
RELEASE TERMINATED:	Y	**ONGOING RELEASE:**	
UNKNOWN:		**CONTAINED:**	Y

ADDITIONAL INFORMATION: MVA FD ON SCENED SANDED/SPEEDI DRI AREA

WATERBODY:		**RIVER:**	
LIS:		**TRIBUTARY:**	
CATCH BASIN:		**POND:**	
AIR:		**SURFACE WATER:**	
GROUND WATER:		**GROUND SURFACE:**	Y
INSIDE BUILDING:		**OTHER AREA:**	
TOTAL IN WATER:		**TOTAL RECOVERED FROM WATER:**	
TOTAL RECOVERED:	10		
RESPONSIBLE PARTY:			
PHONE:		**ACCEPT RESPONSIBILITY:**	
POLLUTER UNKNOWN:			
CLEANUP ACTION TAKEN:	SANDED		
DUN BRAD:		**NOTIFIED FEDERAL GOVERNMENT:**	
NOTIFIED COAST GAURD:		**NOTIFIED FIRE MARSHALL:**	
NOTIFIED LOCAL FIRE DEPT:		**NOTIFIED POLICE:**	
NOTIFIED ATTORNEY GENERAL:		**NOTIFIED AQUACULTURE:**	
NOTIFIED STATE DOHS:		**NOTIFIED STATE WATER BUREAU:**	
NOTIFIED STATE AIR BUREAU:		**NOTIFIED STATE WASTE BUREAU:**	
NOTIFIED WEED HAZ WASTE:		**NOTIFIED WEED SOLID WASTE:**	

Continued on next page -

TARGET SITE: FARMINGTON CT 06032

JOB: 03273-03A

STATE SPILLS SITE

SEARCH ID: 145 **DIST/DIR:** 0.00 -- **MAP ID:** 4

NAME:
ADDRESS: 790 FARMINGTON AVE
FARMINGTON CT
CONTACT:

REV: 3/13/01
ID1: 94824
ID2:
STATUS: CLOSED
PHONE:

PERMITTING NOTIFIED:
NOTIFIED SOLID WASTE RECOVERY:
NOTIFIED P-F:
NOTIFIED OPS:
NOTIFIED STATE AGENCIES:
NOTIFICATION TIME:
DISCHARGE CLASS: PRIVATE

CAUSE: MOTOR VEHICLE ACCIDENT

CORRECTIVE ACTION TAKEN: SANDED

NOTIFIED UST UNIT:
NOTIFIED ENVIRONMENTAL CONSERVATION:
NOTIFIED F-W:
NOTIFIED OTHER:
NOTIFICATION DATE:

CONTRACTOR:
DID DEP HIRE CONT:
WHEN CONT REQUESTED:
ARRIVED:
RECEIVED BY:
ASSIGNED DATE:
NOT 911 EMERGENCY:
CT EMERGENCY SPILLFUND USED:
CASE NUMBER 2:
PIN:
INC CODE:
OTHER OWNER:
PROP NAME:

CONT NAME:
HIRE DATE:
SECOND REQUEST:
ARRIVED SECOND TIME:
BADGE NUMBER:
ASSIGNED TIME:
NOTIFICATION STATUS:
CASE NUMBER:
FED GOV PAID:
COST RECOVERY EXPENDITURE:
PROPERTY OWNER:

WAS POLLUTER A TRUCK:
OWNER OF TRUCK/TRAILER:
OPERATORS NAME:
VEHICLE MODEL:
TRAILER REGISTRATION:
DATE UPDATED:
QUAN FET:

WAS POLLUTER A TRAILER:
OWNERS NAME:
MAKE OF VEHICLE:
TRUCK REGISTRATION:
UPDATED WITH INSPECTORS REPORT:
COPY: W

MISCELLANEOUS INFORMATION:

Environmental FirstSearch
Site Detail Report

TARGET SITE: FARMINGTON CT 06032

JOB: 03273-03A

STATE SPILLS SITE

SEARCH ID: 165 **DIST/DIR:** 0.00 -- **MAP ID:** 10

NAME:
ADDRESS: RT 4 AND GARDEN ST
FARMINGTON CT

CONTACT: NO RESPONSE

REV: 03/20/06
ID1: 200501782
ID2:
STATUS: CLOSED
PHONE:

SITE INFORMATION

DATE OF RELEASE: 3/29/2005
TIME OF RELEASE:
ACTION: SANDED

DISHCHARGER:

CT

DISCHARGER S PHONE:
ACCEPTS RESPONSIBILITY:

REPORT TIME: 3/29/2005 10:55:01 AM
REPORTED BY: 88
REPORTER S PHONE: 6752400

MATERIAL RELEASED: ANTIFREEZE
QUANTITY SPILLED: 3 GAL GAL GAL

CAUSE OF INCIDENT: MV ACCIDENT

EMERGENCY MEASURES:

Environmental FirstSearch
Site Detail Report

TARGET SITE: FARMINGTON CT 06032

JOB: 03273-03A

STATE SPILLS SITE

SEARCH ID: 146 **DIST/DIR:** 0.00 -- **MAP ID:** 11

NAME:
ADDRESS: 9 WATERVILLE RD RTE 10
FARMINGTON CT

CONTACT: LECLERC, KEN

REV: 03/20/06
ID1: 200503674
ID2:
STATUS: CLOSED
PHONE:

REPORT TIME: 6/11/2005 1:48:22 PM
REPORTED BY: BETTY QUEEN
REPORTER S PHONE: 6774708

MATERIAL RELEASED: UNKNOWN
CAUSE OF INCIDENT: OTHER

EMERGENCY MEASURES: UNKNOWN BROWN SUBSTANCE THAT FOAMS, COMP COLLECTED A SAMPLE

Environmental FirstSearch
Site Detail Report

TARGET SITE: FARMINGTON CT 06032

JOB: 03273-03A

STATE SPILLS SITE

SEARCH ID: 150 **DIST/DIR:** 0.00 -- **MAP ID:** 12

NAME:
ADDRESS: RT 4/RT 10
FARMINGTON CT
CONTACT:

REV: 3/13/01
ID1: 924845
ID2:
STATUS: CLOSED
PHONE:

SITE INFORMATION

INSPECTOR S BADGE NUMBER:	NR		
REPORT DATE:	09/18/92	**REPORT TIME:**	19
ACTUAL TIME:	0		
REPORTER:	CHIEF DIPIETRO		
WORK PHONE:	203 673 8273		
HOME PHONE:			
POLE NUMBER:			
INCIDENT TYPE:	PETROLEUM	**DISCHARGED:**	DIESEL
GALLONS:	5	**YARDS:**	
POUNDS:		**CON:**	
DRUMS:		**FEDRAL:**	
CERCLA:		**ACROSS PROPERTY LINES:**	
EMERGENCY CLEANUP:		**REP QUAN:**	
TOTAL POUNDS:			
DESCRIPTION:			
DATE:	09/18/92	**DATE UNKNOWN:**	
CONTINUOUS SPILL:		**SPILL TIME:**	1835
RELEASE TERMINATED:	Y	**ONGOING RELEASE:**	
UNKNOWN:		**CONTAINED:**	
ADDITIONAL INFORMATION:			
WATERBODY:		**RIVER:**	
LIS:		**TRIBUTARY:**	
CATCH BASIN:		**POND:**	
AIR:		**SURFACE WATER:**	
GROUND WATER:		**GROUND SURFACE:**	Y
INSIDE BUILDING:		**OTHER AREA:**	
TOTAL IN WATER:		**TOTAL RECOVERED FROM WATER:**	
TOTAL RECOVERED:			
RESPONSIBLE PARTY:			
PHONE:		**ACCEPT RESPONSIBILITY:**	
POLLUTER UNKNOWN:			
CLEANUP ACTION TAKEN:	SANDED		
DUN BRAD:		**NOTIFIED FEDERAL GOVERNMENT:**	
NOTIFIED COAST GAURD:		**NOTIFIED FIRE MARSHALL:**	
NOTIFIED LOCAL FIRE DEPT:		**NOTIFIED POLICE:**	
NOTIFIED ATTORNEY GENERAL:		**NOTIFIED AQUACULTURE:**	
NOTIFIED STATE DOHS:		**NOTIFIED STATE WATER BUREAU:**	
NOTIFIED STATE AIR BUREAU:		**NOTIFIED STATE WASTE BUREAU:**	
NOTIFIED WEED HAZ WASTE:		**NOTIFIED WEED SOLID WASTE:**	

Continued on next page -

Environmental FirstSearch
Site Detail Report

TARGET SITE: FARMINGTON CT 06032

JOB: 03273-03A

STATE SPILLS SITE

SEARCH ID: 150 **DIST/DIR:** 0.00 -- **MAP ID:** 12

NAME:
ADDRESS: RT 4/RT 10
FARMINGTON CT

CONTACT:

REV: 3/13/01
ID1: 924845
ID2:
STATUS: CLOSED
PHONE:

PERMITTING NOTIFIED:
NOTIFIED SOLID WASTE RECOVERY:
NOTIFIED P-F:
NOTIFIED OPS:
NOTIFIED STATE AGENCIES:
NOTIFICATION TIME:
DISCHARGE CLASS: PRIVATE

CAUSE: MOTOR VEHICLE ACCIDENT

CORRECTIVE ACTION TAKEN: SANDED

NOTIFIED UST UNIT:
NOTIFIED ENVIRONMENTAL CONSERVATION:
NOTIFIED F-W:
NOTIFIED OTHER:
NOTIFICATION DATE:

CONTRACTOR:
DID DEP HIRE CONT:
WHEN CONT REQUESTED:
ARRIVED:
RECEIVED BY: KELLEY
ASSIGNED DATE:
NOT 911 EMERGENCY:
CT EMERGENCY SPILLFUND USED:
CASE NUMBER 2:
PIN:
INC CODE:
OTHER OWNER:
PROP NAME:

CONT NAME:
HIRE DATE:
SECOND REQUEST:
ARRIVED SECOND TIME:
BADGE NUMBER:
ASSIGNED TIME:
NOTIFICATION STATUS:
CASE NUMBER:
FED GOV PAID:
COST RECOVERY EXPENDITURE:
PROPERTY OWNER:

WAS POLLUTER A TRUCK:
OWNER OF TRUCK/TRAILER:
OPERATORS NAME:
VEHICLE MODEL:
TRAILER REGISTRATION:
DATE UPDATED:
QUAN FET:

WAS POLLUTER A TRAILER:
OWNERS NAME:
MAKE OF VEHICLE:
TRUCK REGISTRATION:
UPDATED WITH INSPECTORS REPORT:
COPY: W

MISCELLANEOUS INFORMATION:

TARGET SITE: FARMINGTON CT 06032

JOB: 03273-03A

STATE SPILLS SITE

SEARCH ID: 158 **DIST/DIR:** 0.00 -- **MAP ID:** 9

NAME:
ADDRESS: FARMINGTON AVE/HIGH ST
FARMINGTON CT
CONTACT:

REV: 3/13/01
ID1: 944413
ID2:
STATUS: CLOSED
PHONE:

SITE INFORMATION

INSPECTOR S BADGE NUMBER:	NR		
REPORT DATE:	08/01/94	**REPORT TIME:**	20
ACTUAL TIME:	14		
REPORTER:	FIRE DEPT		
WORK PHONE:	203 677 1614		
HOME PHONE:			
POLE NUMBER:			
INCIDENT TYPE:	CHEMICAL	**DISCHARGED:**	ANTIFREEZE
GALLONS:	1	**YARDS:**	
POUNDS:		**CON:**	
DRUMS:		**FEDRAL:**	
CERCLA:		**ACROSS PROPERTY LINES:**	
EMERGENCY CLEANUP:		**REP QUAN:**	
TOTAL POUNDS:			

DESCRIPTION:

DATE:	08/01/94	**DATE UNKNOWN:**	
CONTINUOUS SPILL:		**SPILL TIME:**	
RELEASE TERMINATED:	Y	**ONGOING RELEASE:**	
UNKNOWN:		**CONTAINED:**	Y

ADDITIONAL INFORMATION:

WATERBODY:		**RIVER:**	
LIS:		**TRIBUTARY:**	
CATCH BASIN:		**POND:**	
AIR:		**SURFACE WATER:**	
GROUND WATER:		**GROUND SURFACE:**	Y
INSIDE BUILDING:		**OTHER AREA:**	
TOTAL IN WATER:		**TOTAL RECOVERED FROM WATER:**	
TOTAL RECOVERED:			
RESPONSIBLE PARTY:			
PHONE:		**ACCEPT RESPONSIBILITY:**	
POLLUTER UNKNOWN:			
CLEANUP ACTION TAKEN:	SANDED		
DUN BRAD:		**NOTIFIED FEDERAL GOVERNMENT:**	
NOTIFIED COAST GAURD:		**NOTIFIED FIRE MARSHALL:**	
NOTIFIED LOCAL FIRE DEPT:		**NOTIFIED POLICE:**	
NOTIFIED ATTORNEY GENERAL:		**NOTIFIED AQUACULTURE:**	
NOTIFIED STATE DOHS:		**NOTIFIED STATE WATER BUREAU:**	
NOTIFIED STATE AIR BUREAU:		**NOTIFIED STATE WASTE BUREAU:**	
NOTIFIED WEED HAZ WASTE:		**NOTIFIED WEED SOLID WASTE:**	

Continued on next page -

Environmental FirstSearch
Site Detail Report

TARGET SITE: FARMINGTON CT 06032

JOB: 03273-03A

STATE SPILLS SITE

SEARCH ID: 158 **DIST/DIR:** 0.00 -- **MAP ID:** 9

NAME:
ADDRESS: FARMINGTON AVE/HIGH ST
FARMINGTON CT
CONTACT:

REV: 3/13/01
ID1: 944413
ID2:
STATUS: CLOSED
PHONE:

PERMITTING NOTIFIED:
NOTIFIED SOLID WASTE RECOVERY:
NOTIFIED P-F:
NOTIFIED OPS:
NOTIFIED STATE AGENCIES:
NOTIFICATION TIME:
DISCHARGE CLASS: TRANSPORTATION

CAUSE: MOTOR VEHICLE ACCIDENT

CORRECTIVE ACTION TAKEN: SANDED

NOTIFIED UST UNIT:
NOTIFIED ENVIRONMENTAL CONSERVATION:
NOTIFIED F-W:
NOTIFIED OTHER:
NOTIFICATION DATE:

CONTRACTOR:
DID DEP HIRE CONT:
WHEN CONT REQUESTED:
ARRIVED:
RECEIVED BY:
ASSIGNED DATE:
NOT 911 EMERGENCY:
CT EMERGENCY SPILLFUND USED:
CASE NUMBER 2:
PIN:
INC CODE:
OTHER OWNER:
PROP NAME:

CONT NAME:
HIRE DATE:
SECOND REQUEST:
ARRIVED SECOND TIME:
BADGE NUMBER:
ASSIGNED TIME:
NOTIFICATION STATUS:
CASE NUMBER:
FED GOV PAID:
COST RECOVERY EXPENDITURE:
PROPERTY OWNER:

WAS POLLUTER A TRUCK:
OWNER OF TRUCK/TRAILER:
OPERATORS NAME:
VEHICLE MODEL:
TRAILER REGISTRATION:
DATE UPDATED:
QUAN FET:

WAS POLLUTER A TRAILER:
OWNERS NAME:
MAKE OF VEHICLE:
TRUCK REGISTRATION:
UPDATED WITH INSPECTORS REPORT:
COPY: W

MISCELLANEOUS INFORMATION:

Environmental FirstSearch
Site Detail Report

TARGET SITE: FARMINGTON CT 06032

JOB: 03273-03A

STATE SPILLS SITE

SEARCH ID: 57 **DIST/DIR:** 0.00 -- **MAP ID:** 4

NAME: MR. BURKE
ADDRESS: ROUTE 4 BY I-84 IFF RAMP - BURKE RESIDENCE
FARMINGTON CT

CONTACT: CAPUANO, MIKE

REV: 03/20/06
ID1: 9703737
ID2:
STATUS: CLOSED
PHONE:

SITE INFORMATION

DATE OF RELEASE: 7/14/1997
TIME OF RELEASE:
ACTION: OTHER

DISHCHARGER: MR. BURKE
RT 4
FARMINGTON CT 06032

DISCHARGER S PHONE:
ACCEPTS RESPONSIBILITY: YES

REPORT TIME: 7/14/1997 1:08:34 PM
REPORTED BY: SCOTT WING
REPORTER S PHONE: 4243778

MATERIAL RELEASED: #2 FUEL OIL
QUANTITY SPILLED: 50 GAL GAL GAL

CAUSE OF INCIDENT: INGROUND TANK FAILURE

EMERGENCY MEASURES: UNDER INVESTIGATION - OIL REPORTED IN THE SUMP WELL AND DRINKING WATER WELL. 1000 HOUR MEETING ONSITE W/WING, RP AND OCSRD

Environmental FirstSearch
Site Detail Report

TARGET SITE: FARMINGTON CT 06032

JOB: 03273-03A

STATE SPILLS SITE

SEARCH ID: 66 **DIST/DIR:** 0.00 -- **MAP ID:** 9

NAME: MVA
ADDRESS: ROUTE 4 AT HIGH ST
FARMINGTON CT

CONTACT: NO RESPONSE

REV: 03/20/06
ID1: 200403915
ID2:
STATUS: CLOSED
PHONE:

SITE INFORMATION

DATE OF RELEASE: 6/14/2004
TIME OF RELEASE:
ACTION: SANDED

DISHCHARGER: MVA

CT

DISCHARGER S PHONE:
ACCEPTS RESPONSIBILITY: YES

REPORT TIME: 6/14/2004 2:28:55 PM
REPORTED BY: DISPATCH
REPORTER S PHONE: 6752400

MATERIAL RELEASED: HYDRAULIC OIL
QUANTITY SPILLED: 1 GAL GAL GAL

CAUSE OF INCIDENT: MV ACCIDENT

EMERGENCY MEASURES: MVA. DUMP TRUCK SPILLED HYDRAULIC.

Environmental FirstSearch
Site Detail Report

TARGET SITE: FARMINGTON CT 06032

JOB: 03273-03A

STATE SPILLS SITE

SEARCH ID: 160 **DIST/DIR:** 0.00 -- **MAP ID:** 1

NAME:
ADDRESS: 780 FARMINGTON AVENUE
FARMINGTON CT

CONTACT: PORTER, JOHN

REV: 03/20/06
ID1: 9906889
ID2:
STATUS: CLOSED
PHONE:

SITE INFORMATION

DATE OF RELEASE: 10/9/1999
TIME OF RELEASE: 6:31:00 AM
ACTION: CLEANED

DISHCHARGER:

CT

DISCHARGER S PHONE:
ACCEPTS RESPONSIBILITY:

REPORT TIME: 6:31:00 AM
REPORTED BY: DISPATCHER
REPORTER S PHONE: 6738216

MATERIAL RELEASED: DIESEL FUEL
QUANTITY SPILLED: 65 GAL GAL GAL

CAUSE OF INCIDENT: SADDLE TANK FAILURE

EMERGENCY MEASURES: REFERRED TO 902

Environmental FirstSearch
Site Detail Report

TARGET SITE: FARMINGTON CT 06032 **JOB:** 03273-03A

STATE SPILLS SITE

SEARCH ID: 72 **DIST/DIR:** 0.00 -- **MAP ID:** 4

NAME: PARSON S CHEVROLET DEALERSHIP
ADDRESS: 790 FARMINGTON AVE/PARSON S
FARMINGTON CT
CONTACT: PARSON S CHEVROLET DEALERSHIP

REV: 3/13/01
ID1: 911594
ID2:
STATUS: CLOSED
PHONE:

SITE INFORMATION

INSPECTOR S BADGE NUMBER:	916		
REPORT DATE:	04/29/91	**REPORT TIME:**	16
ACTUAL TIME:	46		
REPORTER:	TED PENCIKOWSKI		
	790 FARMINGTON AVE FARMINGTON CT 6032		
WORK PHONE:	203 678 5601		
HOME PHONE:			
POLE NUMBER:			
INCIDENT TYPE:	OTHER	**DISCHARGED:**	DETERGENT
GALLONS:		**YARDS:**	
POUNDS:		**CON:**	
DRUMS:		**FEDRAL:**	
CERCLA:		**ACROSS PROPERTY LINES:**	
EMERGENCY CLEANUP:		**REP QUAN:**	
TOTAL POUNDS:			
DESCRIPTION:			
DATE:	04/29/91	**DATE UNKNOWN:**	
CONTINUOUS SPILL:	Y	**SPILL TIME:**	
RELEASE TERMINATED:	Y	**ONGOING RELEASE:**	
UNKNOWN:		**CONTAINED:**	N
ADDITIONAL INFORMATION:	UNK SOAPY SUBSTANCE IN STREAM		
WATERBODY:	STREAM TO FARMINGTON	**RIVER:**	Y
LIS:		**TRIBUTARY:**	Y
CATCH BASIN:		**POND:**	
AIR:		**SURFACE WATER:**	Y
GROUND WATER:		**GROUND SURFACE:**	
INSIDE BUILDING:		**OTHER AREA:**	
TOTAL IN WATER:		**TOTAL RECOVERED FROM WATER:**	
TOTAL RECOVERED:			
RESPONSIBLE PARTY:	PARSON S CHEVROLET DEALERSHIP		
AVE			
	FARMINGTON CT 6032		
PHONE:		**ACCEPT RESPONSIBILITY:**	
POLLUTER UNKNOWN:			
CLEANUP ACTION TAKEN:	NONE POSSIBLE		
DUN BRAD:		**NOTIFIED FEDERAL GOVERNMENT:**	
NOTIFIED COAST GAURD:		**NOTIFIED FIRE MARSHALL:**	
NOTIFIED LOCAL FIRE DEPT:		**NOTIFIED POLICE:**	
NOTIFIED ATTORNEY GENERAL:	CSP	**NOTIFIED AQUACULTURE:**	
NOTIFIED STATE DOHS:		**NOTIFIED STATE WATER BUREAU:**	
NOTIFIED STATE AIR BUREAU:		**NOTIFIED STATE WASTE BUREAU:**	
NOTIFIED WEED HAZ WASTE:		**NOTIFIED WEED SOLID WASTE:**	

Continued on next page -

Environmental FirstSearch
Site Detail Report

TARGET SITE: FARMINGTON CT 06032

JOB: 03273-03A

STATE SPILLS SITE

SEARCH ID: 72 **DIST/DIR:** 0.00 -- **MAP ID:** 4

NAME: PARSON S CHEVROLET DEALERSHIP
ADDRESS: 790 FARMINGTON AVE/PARSON S
FARMINGTON CT
CONTACT: PARSON S CHEVROLET DEALERSHIP

REV: 3/13/01
ID1: 911594
ID2:
STATUS: CLOSED
PHONE:

PERMITTING NOTIFIED:
NOTIFIED SOLID WASTE RECOVERY:
NOTIFIED P-F:
NOTIFIED OPS:
NOTIFIED STATE AGENCIES:
NOTIFICATION TIME:
DISCHARGE CLASS: UNKNOWN

CAUSE: UNKNOWN

CORRECTIVE ACTION TAKEN: NONE

NOTIFIED UST UNIT:
NOTIFIED ENVIRONMENTAL CONSERVATION:
NOTIFIED F-W:
NOTIFIED OTHER:
NOTIFICATION DATE:

CONTRACTOR:
DID DEP HIRE CONT:
WHEN CONT REQUESTED:
ARRIVED:
RECEIVED BY: PROCHASKA
ASSIGNED DATE: 04/29/91
NOT 911 EMERGENCY:
CT EMERGENCY SPILLFUND USED:
CASE NUMBER 2:
PIN:
INC CODE:
OTHER OWNER:
PROP NAME:

CONT NAME:
HIRE DATE:
SECOND REQUEST:
ARRIVED SECOND TIME:
BADGE NUMBER: 916
ASSIGNED TIME: 16 50
NOTIFICATION STATUS:
CASE NUMBER:
FED GOV PAID:
COST RECOVERY EXPENDITURE:
PROPERTY OWNER:

WAS POLLUTER A TRUCK:
OWNER OF TRUCK/TRAILER:
OPERATORS NAME:
VEHICLE MODEL:
TRAILER REGISTRATION:
DATE UPDATED: 04/29/91
QUAN FET:

WAS POLLUTER A TRAILER:
OWNERS NAME:
MAKE OF VEHICLE:
TRUCK REGISTRATION:
UPDATED WITH INSPECTORS REPORT: Y
COPY: P

MISCELLANEOUS INFORMATION: CAUSE OF DISCHARGE FND TO BE PARSON S CHEVROLET PERSONNEL WASHING PERSONAL VEHICLES W SOAPY RUNNING WATER INTO CATCH BASIN SPOKE W PARSON S & THEY AGREED TO HAVE THIS PROCESS STOPPED

Environmental FirstSearch
Site Detail Report

TARGET SITE: FARMINGTON CT 06032

JOB: 03273-03A

STATE SPILLS SITE

SEARCH ID: 76 **DIST/DIR:** 0.00 -- **MAP ID:** 12

NAME: PRIVATE VEHICLE
ADDRESS: RT.10 & RT.4
FARMINGTON CT

CONTACT: NO RESPONSE

REV: 03/20/06
ID1: 200501387
ID2:
STATUS: CLOSED
PHONE:

SITE INFORMATION

DATE OF RELEASE: 3/10/2005
TIME OF RELEASE: 10:15:00 AM
ACTION: SANDED

DISHCHARGER: PRIVATE VEHICLE

CT

DISCHARGER S PHONE: 0000000
ACCEPTS RESPONSIBILITY:

SITE INFORMATION

DATE OF RELEASE: 3/10/2005
TIME OF RELEASE: 10:15:00 AM
ACTION: CONTAINED

DISHCHARGER: PRIVATE VEHICLE

CT

DISCHARGER S PHONE: 0000000
ACCEPTS RESPONSIBILITY:

REPORT TIME: 3/10/2005 10:23:10 AM
REPORTED BY: DISP.#88
REPORTER S PHONE: 6752400

MATERIAL RELEASED: ANTIFREEZE
QUANTITY SPILLED: 2 GAL GAL GAL

CAUSE OF INCIDENT: MV ACCIDENT

EMERGENCY MEASURES: SPEEDY DRY APPLIED.

Environmental FirstSearch
Site Detail Report

TARGET SITE: FARMINGTON CT 06032

JOB: 03273-03A

STATE SPILLS SITE

SEARCH ID: 152 **DIST/DIR:** 0.00 -- **MAP ID:** 13

NAME:
ADDRESS: 4 MAIN ST
FARMINGTON CT

CONTACT: NO RESPONSE

REV: 03/20/06
ID1: 200405875
ID2:
STATUS: CLOSED
PHONE:

SITE INFORMATION

DATE OF RELEASE: 8/25/2004
TIME OF RELEASE:
ACTION: SANDED

DISHCHARGER:

CT

DISCHARGER S PHONE:
ACCEPTS RESPONSIBILITY:

REPORT TIME: 8/25/2004 11:01:47 AM
REPORTED BY: DISP 88
REPORTER S PHONE: 6752400

MATERIAL RELEASED: ANTIFREEZE
QUANTITY SPILLED: 1 GAL GAL GAL

CAUSE OF INCIDENT: MV ACCIDENT

EMERGENCY MEASURES: SANDED

Environmental FirstSearch
Site Detail Report

TARGET SITE: FARMINGTON CT 06032 **JOB:** 03273-03A

STATE SPILLS SITE

SEARCH ID: 68 **DIST/DIR:** 0.00 -- **MAP ID:** 14

NAME: NAGLE & SON/COLONIAL TRAVEL
ADDRESS: 784 FARMINGTON AVE
FARMINGTON CT

CONTACT: NAGLE & SON/COLONIAL TRAVEL

REV: 3/13/01
ID1: 941750
ID2:
STATUS: CLOSED
PHONE:

SITE INFORMATION

INSPECTOR S BADGE NUMBER: NR
REPORT DATE: 04/14/94 **REPORT TIME:** 13
ACTUAL TIME: 15
REPORTER: TOM DUFF
FIRE DEPT

WORK PHONE: 203 673 8273
HOME PHONE:
POLE NUMBER:
INCIDENT TYPE: PETROLEUM
GALLONS:
POUNDS:
DRUMS:
CERCLA:
EMERGENCY CLEANUP:
TOTAL POUNDS:

DISCHARGED: #2 FUEL OIL
YARDS: 50
CON:
FEDRAL:
ACROSS PROPERTY LINES:
REP QUAN:

DESCRIPTION:

DATE: 04/14/94
CONTINUOUS SPILL:
RELEASE TERMINATED: Y
UNKNOWN:

DATE UNKNOWN:
SPILL TIME:
ONGOING RELEASE:
CONTAINED: Y

ADDITIONAL INFORMATION: MGMNT CO GRWL ASSOCIATES WEST HAVEN 1K HEATING OIL TANK DIGGING HOLE TO CLEAN & TAKING CONFIRMATION SAMPLE

WATERBODY:
LIS:
CATCH BASIN:
AIR:
GROUND WATER: Y
INSIDE BUILDING:
TOTAL IN WATER:
TOTAL RECOVERED:
RESPONSIBLE PARTY: NAGLE & SON/COLONIAL TRAVEL
784 FARMINGTON AVE
FARMINGTON CT 6032

RIVER:
TRIBUTARY:
POND:
SURFACE WATER:
GROUND SURFACE: Y
OTHER AREA:
TOTAL RECOVERED FROM WATER:

PHONE:
POLLUTER UNKNOWN:
CLEANUP ACTION TAKEN: TANK/SOIL REMOVED
DUN BRAD:
NOTIFIED COAST GAURD:
NOTIFIED LOCAL FIRE DEPT:
NOTIFIED ATTORNEY GENERAL:
NOTIFIED STATE DOHS:
NOTIFIED STATE AIR BUREAU:

ACCEPT RESPONSIBILITY: Y

NOTIFIED FEDERAL GOVERNMENT:
NOTIFIED FIRE MARSHALL:
NOTIFIED POLICE:
NOTIFIED AQUACULTURE:
NOTIFIED STATE WATER BUREAU:
NOTIFIED STATE WASTE BUREAU:

- Continued on next page -

Environmental FirstSearch
Site Detail Report

TARGET SITE: FARMINGTON CT 06032

JOB: 03273-03A

STATE SPILLS SITE

SEARCH ID: 68 **DIST/DIR:** 0.00 -- **MAP ID:** 14

NAME: NAGLE & SON/COLONIAL TRAVEL
ADDRESS: 784 FARMINGTON AVE
FARMINGTON CT

CONTACT: NAGLE & SON/COLONIAL TRAVEL

REV: 3/13/01
ID1: 941750
ID2:
STATUS: CLOSED
PHONE:

NOTIFIED WEED HAZ WASTE:
PERMITTING NOTIFIED:
NOTIFIED SOLID WASTE RECOVERY:
NOTIFIED P-F:
NOTIFIED OPS:
NOTIFIED STATE AGENCIES:
NOTIFICATION TIME:
DISCHARGE CLASS: COMMERCIAL

CAUSE: INGROUND TANK FAILURE

CORRECTIVE ACTION TAKEN: REMOVED TANK SOIL REMOVAL

CONTRACTOR:
DID DEP HIRE CONT:
WHEN CONT REQUESTED:
ARRIVED:
RECEIVED BY: BURTON
ASSIGNED DATE:
NOT 911 EMERGENCY:
CT EMERGENCY SPILLFUND USED:
CASE NUMBER 2:
PIN:
INC CODE:
OTHER OWNER:
PROP NAME:

NOTIFIED WEED SOLID WASTE:
NOTIFIED UST UNIT:
NOTIFIED ENVIRONMENTAL CONSERVATION:
NOTIFIED F-W:
NOTIFIED OTHER:
NOTIFICATION DATE:

CONT NAME:
HIRE DATE:
SECOND REQUEST:
ARRIVED SECOND TIME:
BADGE NUMBER:
ASSIGNED TIME:
NOTIFICATION STATUS:
CASE NUMBER:
FED GOV PAID:
COST RECOVERY EXPENDITURE:
PROPERTY OWNER:

WAS POLLUTER A TRUCK:
OWNER OF TRUCK/TRAILER:
OPERATORS NAME:
VEHICLE MODEL:
TRAILER REGISTRATION:
DATE UPDATED:
QUAN FET:

WAS POLLUTER A TRAILER:
OWNERS NAME:
MAKE OF VEHICLE:
TRUCK REGISTRATION:
UPDATED WITH INSPECTORS REPORT:
COPY: W

MISCELLANEOUS INFORMATION:

Environmental FirstSearch
Site Detail Report

TARGET SITE: FARMINGTON CT 06032

JOB: 03273-03A

STATE SPILLS SITE

SEARCH ID: 48 **DIST/DIR:** 0.00 -- **MAP ID:** 12

NAME: M.V.A
ADDRESS: ROUTE # 10 AT ROUTE # 4
FARMINGTON CT

CONTACT: NO RESPONSE

REV: 03/20/06
ID1: 9903026
ID2:
STATUS: CLOSED
PHONE:

SITE INFORMATION

DATE OF RELEASE: 5/12/1999
TIME OF RELEASE: 10:56:00 AM
ACTION: SANDED

DISHCHARGER: M.V.A

CT

DISCHARGER S PHONE:
ACCEPTS RESPONSIBILITY: YES

REPORT TIME: 5/12/1999 11:08:03 AM
REPORTED BY: DISPATCHER ROSS
REPORTER S PHONE: 6738216

MATERIAL RELEASED: GASOLINE
QUANTITY SPILLED: 1 GAL GAL GAL

CAUSE OF INCIDENT: MV ACCIDENT

EMERGENCY MEASURES: 1 - GALLON CONTAINER FROM REAR OF TRUCK - 1/2 GALLON IN CATCH BASIN / NO RESPONSE REQUESTED

Environmental FirstSearch
Site Detail Report

TARGET SITE: FARMINGTON CT 06032

JOB: 03273-03A

STATE SPILLS SITE

SEARCH ID: 147 **DIST/DIR:** 0.00 -- **MAP ID:** 12

NAME:
ADDRESS: ROUTE 4 / ROUTE 10 INTERSECTION
FARMINGTON CT

CONTACT: NO RESPONSE

REV: 03/20/06
ID1: 200506509
ID2:
STATUS: CLOSED
PHONE:

SITE INFORMATION

DATE OF RELEASE: 9/28/2005
TIME OF RELEASE: 7:06:00 PM
ACTION: OTHER

DISHCHARGER:

CT

DISCHARGER S PHONE:
ACCEPTS RESPONSIBILITY:

REPORT TIME: 9/28/2005 7:06:11 PM
REPORTED BY: DISPATCHER
REPORTER S PHONE: 6752400

MATERIAL RELEASED: ANTIFREEZE
QUANTITY SPILLED: 2 GAL GAL GAL

CAUSE OF INCIDENT: MV ACCIDENT

EMERGENCY MEASURES: SPEEDY DRYED

Environmental FirstSearch
Site Detail Report

TARGET SITE: FARMINGTON CT 06032

JOB: 03273-03A

STATE SPILLS SITE

SEARCH ID: 157 **DIST/DIR:** 0.00 -- **MAP ID:** 9

NAME:
ADDRESS: RT. 4 AND HIGH STREET
FARMINGTON CT

CONTACT: NO RESPONSE

REV: 03/20/06
ID1: 9807710
ID2:
STATUS: CLOSED
PHONE:

SITE INFORMATION

DATE OF RELEASE: 11/11/1998
TIME OF RELEASE: 11:20:00 AM
ACTION: REMOVED

DISHCHARGER:

CT

DISCHARGER S PHONE:
ACCEPTS RESPONSIBILITY:

SITE INFORMATION

DATE OF RELEASE: 11/11/1998
TIME OF RELEASE: 11:20:00 AM
ACTION: SANDED

DISHCHARGER:

CT

DISCHARGER S PHONE:
ACCEPTS RESPONSIBILITY:

REPORT TIME: 11/11/1998 11:24:48 AM
REPORTED BY: DISPATCHER KALL
REPORTER S PHONE: 6738216

MATERIAL RELEASED: GASOLINE
QUANTITY SPILLED: 1 GAL GAL GAL

CAUSE OF INCIDENT: MV ACCIDENT

EMERGENCY MEASURES:

Environmental FirstSearch
Site Detail Report

TARGET SITE: FARMINGTON CT 06032

JOB: 03273-03A

STATE SPILLS SITE

SEARCH ID: 151 **DIST/DIR:** 0.00 -- **MAP ID:** 15

NAME:
ADDRESS: FARMINGOTN AVENUE AND RT. 10
FARMINGTON CT

CONTACT: NO RESPONSE

REV: 03/20/06
ID1: 200400501
ID2:
STATUS: CLOSED
PHONE:

SITE INFORMATION

DATE OF RELEASE: 1/24/2004
TIME OF RELEASE:
ACTION: CLEANED

DISHCHARGER:

CT

DISCHARGER S PHONE:
ACCEPTS RESPONSIBILITY:

SITE INFORMATION

DATE OF RELEASE: 1/24/2004
TIME OF RELEASE:
ACTION: OTHER

DISHCHARGER:

CT

DISCHARGER S PHONE:
ACCEPTS RESPONSIBILITY:

REPORT TIME: 4:18:00 PM
REPORTED BY: 88
REPORTER S PHONE: 6752400

MATERIAL RELEASED: ANTIFREEZE
QUANTITY SPILLED: 1 GAL GAL GAL

CAUSE OF INCIDENT: MV ACCIDENT

EMERGENCY MEASURES: SPEEDY DRY

Environmental FirstSearch
Site Detail Report

TARGET SITE: FARMINGTON CT 06032 **JOB:** 03273-03A

STATE SPILLS SITE

SEARCH ID: 16 **DIST/DIR:** 0.00 -- **MAP ID:** 6

NAME: CADWELL OIL
ADDRESS: 750 FARMINGTON AVENUE - PARSONS CHEVROLET
FARMINGTON CT
CONTACT: GOTHBERG, ERIK

REV: 03/20/06
ID1: 9902664
ID2:
STATUS: CLOSED
PHONE:

SITE INFORMATION

DATE OF RELEASE: 4/27/1999
TIME OF RELEASE:
ACTION: REMOVED

DISHCHARGER: CADWELL OIL

CT

DISCHARGER S PHONE:
ACCEPTS RESPONSIBILITY: YES

SITE INFORMATION

DATE OF RELEASE: 4/27/1999
TIME OF RELEASE:
ACTION: CONTAINED

DISHCHARGER: CADWELL OIL

CT

DISCHARGER S PHONE:
ACCEPTS RESPONSIBILITY: YES

REPORT TIME: 4/27/1999 8:21:41 AM
REPORTED BY: VIN DEPIETRO
REPORTER S PHONE: 6738273

MATERIAL RELEASED: #2 FUEL OIL
QUANTITY SPILLED: 130 GAL GAL GAL

CAUSE OF INCIDENT: OVERFILL

EMERGENCY MEASURES: TANK REPLACED AT PARSONS CHEVROLET 1,000 GALLON INSTALLED AFTER REMOVAL OF 2,000, OIL COMPANY ATTEMPTED TO DELIVER TOO MUCH OIL TO NEW 1K TANK, OVERFILLED, OIL INTO PIT /OPEN GRAVE OVER TOP OF NEW TANK GRAVE, NO DRAINS

Environmental FirstSearch
Site Detail Report

TARGET SITE: FARMINGTON CT 06032

JOB: 03273-03A

STATE SPILLS SITE

SEARCH ID: 17 **DIST/DIR:** 0.00 -- **MAP ID:** 5

NAME: CHERYL OSPOP
ADDRESS: 11 WATERVILLE ROAD
FARMINGTON CT

CONTACT: NO RESPONSE

REV: 03/20/06
ID1: 200502230
ID2:
STATUS: CLOSED
PHONE:

SITE INFORMATION

DATE OF RELEASE: 4/15/2005
TIME OF RELEASE: 8:56:00 AM
ACTION: REMOVED TANK

DISHCHARGER: CHERYL OSPOP
11 WATERVILLE ROAD
FARMINGTON CT 06032

DISCHARGER S PHONE: 6938756
ACCEPTS RESPONSIBILITY: YES

REPORT TIME: 4/15/2005 8:59:30 AM
REPORTED BY: WILLIE CHARETTE
REPORTER S PHONE: 6755001

MATERIAL RELEASED: FUEL OIL
CAUSE OF INCIDENT: INGROUND TANK FAILURE

EMERGENCY MEASURES: REMOVED 550 LUST

TARGET SITE: FARMINGTON CT 06032

JOB: 03273-03A

STATE SPILLS SITE

SEARCH ID: 18 **DIST/DIR:** 0.00 -- **MAP ID:** 16

NAME: CHUCK S STEAKHOUSE
ADDRESS: 788 FARMINGTON AVE
FARMINGTON CT
CONTACT: CHUCK S STEAKHOUSE

REV: 3/13/01
ID1: 941823
ID2:
STATUS: CLOSED
PHONE:

SITE INFORMATION

INSPECTOR S BADGE NUMBER:	916		
REPORT DATE:	04/15/94	**REPORT TIME:**	9
ACTUAL TIME:	40		
REPORTER:	FIRE DEPT		
WORK PHONE:			
HOME PHONE:			
POLE NUMBER:			
INCIDENT TYPE:	PETROLEUM	**DISCHARGED:**	#2 FUEL OIL
GALLONS:		**YARDS:**	
POUNDS:		**CON:**	
DRUMS:		**FEDRAL:**	
CERCLA:		**ACROSS PROPERTY LINES:**	
EMERGENCY CLEANUP:		**REP QUAN:**	
TOTAL POUNDS:			
DESCRIPTION:			
DATE:	04/15/94	**DATE UNKNOWN:**	
CONTINUOUS SPILL:		**SPILL TIME:**	
RELEASE TERMINATED:	Y	**ONGOING RELEASE:**	
UNKNOWN:		**CONTAINED:**	Y
ADDITIONAL INFORMATION:	TANK PULL		
WATERBODY:		**RIVER:**	
LIS:		**TRIBUTARY:**	
CATCH BASIN:		**POND:**	
AIR:		**SURFACE WATER:**	
GROUND WATER:		**GROUND SURFACE:**	Y
INSIDE BUILDING:		**OTHER AREA:**	
TOTAL IN WATER:		**TOTAL RECOVERED FROM WATER:**	
TOTAL RECOVERED:			
RESPONSIBLE PARTY:	CHUCK S STEAKHOUSE 788 FARMINGTON AVE FARMINGTON CT 6032		
PHONE:		**ACCEPT RESPONSIBILITY:**	Y
POLLUTER UNKNOWN:			
CLEANUP ACTION TAKEN:	TANKS/SOIL REMOVED		
DUN BRAD:		**NOTIFIED FEDERAL GOVERNMENT:**	
NOTIFIED COAST GAURD:		**NOTIFIED FIRE MARSHALL:**	
NOTIFIED LOCAL FIRE DEPT:		**NOTIFIED POLICE:**	
NOTIFIED ATTORNEY GENERAL:		**NOTIFIED AQUACULTURE:**	
NOTIFIED STATE DOHS:		**NOTIFIED STATE WATER BUREAU:**	
NOTIFIED STATE AIR BUREAU:		**NOTIFIED STATE WASTE BUREAU:**	
NOTIFIED WEED HAZ WASTE:		**NOTIFIED WEED SOLID WASTE:**	

- Continued on next page -

Environmental FirstSearch
Site Detail Report

TARGET SITE: FARMINGTON CT 06032

JOB: 03273-03A

STATE SPILLS SITE

SEARCH ID: 18 **DIST/DIR:** 0.00 -- **MAP ID:** 16

NAME: CHUCK S STEAKHOUSE
ADDRESS: 788 FARMINGTON AVE
FARMINGTON CT

CONTACT: CHUCK S STEAKHOUSE

REV: 3/13/01
ID1: 941823
ID2:
STATUS: CLOSED
PHONE:

PERMITTING NOTIFIED:
NOTIFIED SOLID WASTE RECOVERY:
NOTIFIED P-F:
NOTIFIED OPS:
NOTIFIED STATE AGENCIES:
NOTIFICATION TIME:
NOTIFIED UST UNIT:
NOTIFIED ENVIRONMENTAL CONSERVATION:
NOTIFIED F-W:
NOTIFIED OTHER:
NOTIFICATION DATE:

DISCHARGE CLASS: COMMERCIAL

CAUSE: LEAKING UST REPORT

CORRECTIVE ACTION TAKEN: REMOVED TANK SOIL REMOVAL

CONTRACTOR:
DID DEP HIRE CONT:
WHEN CONT REQUESTED:
ARRIVED:
RECEIVED BY: SANTACROCE
ASSIGNED DATE: 04/15/94
NOT 911 EMERGENCY:
CT EMERGENCY SPILLFUND USED:
CASE NUMBER 2:
PIN:
INC CODE:
OTHER OWNER:
PROP NAME:
CONT NAME:
HIRE DATE:
SECOND REQUEST:
ARRIVED SECOND TIME:
BADGE NUMBER: 916
ASSIGNED TIME: 9 45
NOTIFICATION STATUS:
CASE NUMBER:
FED GOV PAID:
COST RECOVERY EXPENDITURE:
PROPERTY OWNER:

WAS POLLUTER A TRUCK:
OWNER OF TRUCK/TRAILER:
OPERATORS NAME:
VEHICLE MODEL:
TRAILER REGISTRATION:
DATE UPDATED: 04/15/94
QUAN FET:
WAS POLLUTER A TRAILER:
OWNERS NAME:
MAKE OF VEHICLE:
TRUCK REGISTRATION:
UPDATED WITH INSPECTORS REPORT: Y
COPY: 2

MISCELLANEOUS INFORMATION: CONTAM SOIL EXCAVATED TO FOUNDATION MONITRWELLS INSTALLED APPRX 20 YDS
REMOVED (1) 550 (1) 1K UST REMOVED DUE TO PROXIMITY OF FOUNDATION SOME CONTAM LEFT IN PLACE

TARGET SITE: FARMINGTON CT 06032

JOB: 03273-03A

STATE SPILLS SITE

SEARCH ID: 149 **DIST/DIR:** 0.00 -- **MAP ID:** 12

NAME:
ADDRESS: RT 10/RT 4
FARMINGTON CT
CONTACT:

REV: 3/13/01
ID1: 934702
ID2:
STATUS: CLOSED
PHONE:

SITE INFORMATION

INSPECTOR S BADGE NUMBER:	NR		
REPORT DATE:	09/03/93	**REPORT TIME:**	15
ACTUAL TIME:	16		
REPORTER:	KAREN BROWN FIRE DEPT 1 MONTEICH DRIVE FARMINGTON CT 6032		
WORK PHONE:	203 673 8216		
HOME PHONE:			
POLE NUMBER:			
INCIDENT TYPE:	PETROLEUM	**DISCHARGED:**	GASOLINE
GALLONS:		**YARDS:**	
POUNDS:		**CON:**	
DRUMS:		**FEDRAL:**	
CERCLA:		**ACROSS PROPERTY LINES:**	
EMERGENCY CLEANUP:		**REP QUAN:**	
TOTAL POUNDS:			

DESCRIPTION:

DATE:	09/03/93	**DATE UNKNOWN:**	
CONTINUOUS SPILL:		**SPILL TIME:**	150
RELEASE TERMINATED:	Y	**ONGOING RELEASE:**	
UNKNOWN:		**CONTAINED:**	Y

ADDITIONAL INFORMATION:

WATERBODY:		**RIVER:**	
LIS:		**TRIBUTARY:**	
CATCH BASIN:	Y	**POND:**	
AIR:		**SURFACE WATER:**	Y
GROUND WATER:		**GROUND SURFACE:**	
INSIDE BUILDING:		**OTHER AREA:**	
TOTAL IN WATER:		**TOTAL RECOVERED FROM WATER:**	
TOTAL RECOVERED:			
RESPONSIBLE PARTY:			
PHONE:		**ACCEPT RESPONSIBILITY:**	
POLLUTER UNKNOWN:			
CLEANUP ACTION TAKEN:			
DUN BRAD:		**NOTIFIED FEDERAL GOVERNMENT:**	
NOTIFIED COAST GAURD:		**NOTIFIED FIRE MARSHALL:**	
NOTIFIED LOCAL FIRE DEPT:		**NOTIFIED POLICE:**	
NOTIFIED ATTORNEY GENERAL:		**NOTIFIED AQUACULTURE:**	
NOTIFIED STATE DOHS:		**NOTIFIED STATE WATER BUREAU:**	
NOTIFIED STATE AIR BUREAU:		**NOTIFIED STATE WASTE BUREAU:**	
NOTIFIED WEED HAZ WASTE:		**NOTIFIED WEED SOLID WASTE:**	

- Continued on next page -

Environmental FirstSearch
Site Detail Report

TARGET SITE: FARMINGTON CT 06032

JOB: 03273-03A

STATE SPILLS SITE

SEARCH ID: 149 **DIST/DIR:** 0.00 -- **MAP ID:** 12

NAME:
ADDRESS: RT 10/RT 4
FARMINGTON CT
CONTACT:

REV: 3/13/01
ID1: 934702
ID2:
STATUS: CLOSED
PHONE:

PERMITTING NOTIFIED:
NOTIFIED SOLID WASTE RECOVERY:
NOTIFIED P-F:
NOTIFIED OPS:
NOTIFIED STATE AGENCIES:
NOTIFICATION TIME:
DISCHARGE CLASS: TRANSPORTATION

NOTIFIED UST UNIT:
NOTIFIED ENVIRONMENTAL CONSERVATION:
NOTIFIED F-W:
NOTIFIED OTHER:
NOTIFICATION DATE:

CAUSE: FIRE MOTOR VEHICLE ACCIDENT

CORRECTIVE ACTION TAKEN: CONTAINED/REMOVED

CONTRACTOR:
DID DEP HIRE CONT:
WHEN CONT REQUESTED:
ARRIVED:
RECEIVED BY: ACETO
ASSIGNED DATE: 09/03/93
NOT 911 EMERGENCY:
CT EMERGENCY SPILLFUND USED:
CASE NUMBER 2:
PIN:
INC CODE:
OTHER OWNER:
PROP NAME:

CONT NAME:
HIRE DATE:
SECOND REQUEST:
ARRIVED SECOND TIME:
BADGE NUMBER:
ASSIGNED TIME: 15 26
NOTIFICATION STATUS:
CASE NUMBER:
FED GOV PAID:
COST RECOVERY EXPENDITURE:
PROPERTY OWNER:

WAS POLLUTER A TRUCK:
OWNER OF TRUCK/TRAILER:
OPERATORS NAME:
VEHICLE MODEL:
TRAILER REGISTRATION:
DATE UPDATED:
QUAN FET:

WAS POLLUTER A TRAILER:
OWNERS NAME:
MAKE OF VEHICLE:
TRUCK REGISTRATION:
UPDATED WITH INSPECTORS REPORT:
COPY: W

MISCELLANEOUS INFORMATION:

Environmental FirstSearch
Site Detail Report

TARGET SITE: FARMINGTON CT 06032

JOB: 03273-03A

STATE SPILLS SITE

SEARCH ID: 153 **DIST/DIR:** 0.00 -- **MAP ID:** 9

NAME:
ADDRESS: RT 4 AND HIGH ST
FARMINGTON CT

CONTACT: NO RESPONSE

REV: 03/20/06
ID1: 200307432
ID2:
STATUS: CLOSED
PHONE:

SITE INFORMATION

DATE OF RELEASE: 10/12/2003
TIME OF RELEASE:
ACTION: SANDED

DISHCHARGER:

CT

DISCHARGER S PHONE:
ACCEPTS RESPONSIBILITY:

REPORT TIME: 10/12/2003 10:02:56 AM
REPORTED BY: FD
REPORTER S PHONE: 6752400

MATERIAL RELEASED: MOTOR VEHICLE FLUIDS
QUANTITY SPILLED: 2 GAL GAL GAL

CAUSE OF INCIDENT: MV ACCIDENT

EMERGENCY MEASURES: SANDED

Environmental FirstSearch
Site Detail Report

TARGET SITE: FARMINGTON CT 06032 **JOB:** 03273-03A

STATE SITE

SEARCH ID: 7 **DIST/DIR:** 0.00 -- **MAP ID:** 6

NAME: ROBERT E. PARSONS, INC.
ADDRESS: 750 FARMINGTON AVENUE
FARMINGTON CT
CONTACT:

REV: 2/22/05
ID1: 171
ID2: CTD018659805
STATUS: SUSPECTED
PHONE:

SITE INFORMATION

WASTE TYPE1: CHLR VOC - CHLORINATED VOLATILE ORGANIC COMPOUNDS
WASTE TYPE2: SEMI VOC - SEMI VOLATILE ORGANIC COMPOUNDS
WASTE TYPE3: METALS

DISPOSAL METHOD: DRY WELL UST DRUMS

SAMPLE AVAILABLE: NO
LOCATION METHOD: MAP
OTHER DEP: RCRA - DEP WASTE BUREAU - WASTE ENGINEERING & ENFORCEMENT DIVISION
UPDATED BY: DANYLUK, M.
UPDATED PROGRAM: FPRE
UPDATED: 1/13/1995
SW CLASSIFICATION: A
GW CLASSIFICATION: GA - MEDIUM YIELD - P.P.

COMMENTS: COMPANY IN OPERATION SINCE 1927. 560 GAL/DAY FOR 20 YEARS (7/87)

SITE NAMES
PARSON S ROBERT E., INC.
PARSON S ROBERT E., INC.

COMMENTS:

FEDERAL INFORMATION

ON CERCLIS:	YES	**EPI SITE:**	NO
ARCHIVE:	NO	**ARCHIVE DATE:**	
EPA REMOVAL:	NO	**DEFERRED:**	NO
ON NPL:	NO	**PART NPL:**	NO
RCRA STAT:	SQG	**RCRA PERMIT:**	
FED FAC:	NO		

INVENTORY INFORMATION

REQUEST STAFF:	DEP	**PROGRAM:**	SUPERFUND
DATE ADDED:	7/6/1987	**ON INVENTORY:**	YES
ASSESSED:	YES	**87 GROUP:**	EN
87 ORIGIN:	INVENTORY	**ON 87:**	YES

INFORMATION

ESTABLISHMENT:	ROBERT E. PARSONS, INC.		
SELLER:	ROBERT E. PARSONS, INC.		
BUYER:	PAUL F. PARSONS		
FORM:	FORM I	**RECEIVED:**	1/14/1988
ACKNOWLEDGED:	2/29/1988	**RETURNED:**	
CERTIFIED:		**REVISED:**	

- Continued on next page -

Environmental FirstSearch
Site Detail Report

TARGET SITE: FARMINGTON CT 06032 **JOB:** 03273-03A

STATE SITE

SEARCH ID: 7 **DIST/DIR:** 0.00 -- **MAP ID:** 6

NAME: ROBERT E. PARSONS, INC.
ADDRESS: 750 FARMINGTON AVENUE
FARMINGTON CT
CONTACT:

REV: 2/22/05
ID1: 171
ID2: CTD018659805
STATUS: SUSPECTED
PHONE:

ECAF RECEIVED: **ECAF REVIEWED:**

STATUS:

STAFF:

CERTIFIER: ,

,

FIRST PAYMENT: $0 **SECOND PAYMENT:** $

COMMENTS:

INFORMATION
ESTABLISHMENT: ROBERT E. PARSONS, INC.
SELLER: PAUL F. PARSONS
BUYER: PARSONS PROPERTIES LLC

FORM: FORM I **RECEIVED:** 12/31/1997
ACKNOWLEDGED: 2/26/1998 **RETURNED:**
CERTIFIED: **REVISED:**
ECAF RECEIVED: **ECAF REVIEWED:**

STATUS:

STAFF:

CERTIFIER: PAUL F. PARSONS, TRANSFEROR

,

FIRST PAYMENT: $200 **SECOND PAYMENT:** $

COMMENTS:

REFERRAL INFORMATION
SOURCE: SUPERFUND - DEP WASTE BUREAU - SUPERFUND SITE DISCOVERY
RECEIVED: 7/6/1987
STAFF: DEP
PROGRAM: SUPERFUND - DEP WASTE BUREAU - SUPERFUND SITE DISCOVERY
ASSIGNED: 7/6/1987
COMPLETED: 7/6/1987
OUTCOME: INVENTORY

ASSESS INFORMATION

- Continued on next page -

Environmental FirstSearch
Site Detail Report

TARGET SITE: FARMINGTON CT 06032

JOB: 03273-03A

STATE SITE

SEARCH ID: 7 **DIST/DIR:** 0.00 -- **MAP ID:** 6

NAME: ROBERT E. PARSONS, INC.
ADDRESS: 750 FARMINGTON AVENUE
FARMINGTON CT

CONTACT:

REV: 2/22/05
ID1: 171
ID2: CTD018659805
STATUS: SUSPECTED
PHONE:

ASSESS INFORMATION

TYPE:	SI	**STAFF:**	EPA
PROGRAM:	FPRE	**ASSIGNED:**	
DRAFT:	12/9/1994	**REVIEWER:**	DANYLUK, M.
REVIEWED:	1/13/1995	**FINAL:**	3/20/1995
NFA:	YES		

TYPE:	PA	**STAFF:**	EPA
PROGRAM:	FPRE	**ASSIGNED:**	
DRAFT:		**REVIEWER:**	MCDANIEL, M.
REVIEWED:	2/10/1988	**FINAL:**	2/10/1988
NFA:	NO		

Environmental FirstSearch
Site Detail Report

TARGET SITE: FARMINGTON CT 06032

JOB: 03273-03A

REGISTERED UNDERGROUND STORAGE TANKS

SEARCH ID: 224 **DIST/DIR:** 0.00 -- **MAP ID:** 3

NAME: THE COUNTRY CLUB OF FARMINGTON
ADDRESS: 806 FARMINGTON AVE
FARMINGTON CT 06032
CONTACT:

REV: 12/15/05
ID1: 05196
ID2:
STATUS:
PHONE:

TOTAL NUMBER OF TANKS: 3

TANK ID: 1
TANK STATUS: PERMANENTLY OUT OF USE-TANK REMOVED FROM GROUND

DATE INSTALLED:	6/1/1979	**DATE LAST USED:**	6/1/1999
SUBSTANCE STORED:	GASOLINE	**CAPACITY (GALS):**	1000
TANK MATERIAL:	ASPHALT COATED OR BARE STEEL	**TANK PROTECTION:**	NONE
PIPE MATERIAL:	GALVANIZED STEEL	**PIPE PROTECTION:**	NONE

TANK ID: 2
TANK STATUS: PERMANENTLY OUT OF USE-TANK REMOVED FROM GROUND

DATE INSTALLED:	7/1/1980	**DATE LAST USED:**	4/1/1992
SUBSTANCE STORED:	GASOLINE	**CAPACITY (GALS):**	1000
TANK MATERIAL:	ASPHALT COATED OR BARE STEEL	**TANK PROTECTION:**	NONE
PIPE MATERIAL:	GALVANIZED STEEL	**PIPE PROTECTION:**	NONE

TANK ID: 3
TANK STATUS: PERMANENTLY OUT OF USE-TANK REMOVED FROM GROUND

DATE INSTALLED:	4/1/1983	**DATE LAST USED:**	4/1/1992
SUBSTANCE STORED:	GASOLINE	**CAPACITY (GALS):**	550
TANK MATERIAL:	ASPHALT COATED OR BARE STEEL	**TANK PROTECTION:**	NONE
PIPE MATERIAL:	BARE STEEL	**PIPE PROTECTION:**	NONE

TARGET SITE: FARMINGTON CT 06032

JOB: 03273-03A

REGISTERED UNDERGROUND STORAGE TANKS

SEARCH ID: 222 **DIST/DIR:** 0.00 -- **MAP ID:** 6

NAME: ROBERT E PARSONS INC
ADDRESS: 750 FARMINGTON AVE
FARMINGTON CT 06032
CONTACT:

REV: 12/15/05
ID1: 05246
ID2:
STATUS:
PHONE:

TOTAL NUMBER OF TANKS: 9

TANK ID: 1
TANK STATUS: PERMANENTLY OUT OF USE-TANK REMOVED FROM GROUND

DATE INSTALLED:	1/1/1963	**DATE LAST USED:**	12/1/1988
SUBSTANCE STORED:	GASOLINE	**CAPACITY (GALS):**	3000
TANK MATERIAL:	ASPHALT COATED OR BARE STEEL	**TANK PROTECTION:**	NONE
PIPE MATERIAL:	BARE STEEL	**PIPE PROTECTION:**	NONE

TANK ID: 2
TANK STATUS: CURRENTLY IN USE-

DATE INSTALLED:	12/1/1988	**DATE LAST USED:**	
SUBSTANCE STORED:	GASOLINE	**CAPACITY (GALS):**	3000
TANK MATERIAL:	CATHODICALLY PROTECTED STEEL	**TANK PROTECTION:**	NONE
PIPE MATERIAL:	BARE STEEL	**PIPE PROTECTION:**	NONE

TANK ID: 3
TANK STATUS: PERMANENTLY OUT OF USE-TANK REMOVED FROM GROUND

DATE INSTALLED:	1/1/1963	**DATE LAST USED:**	12/1/1988
SUBSTANCE STORED:	GASOLINE	**CAPACITY (GALS):**	2000
TANK MATERIAL:	ASPHALT COATED OR BARE STEEL	**TANK PROTECTION:**	NONE
PIPE MATERIAL:	BARE STEEL	**PIPE PROTECTION:**	NONE

TANK ID: 4
TANK STATUS: CURRENTLY IN USE-

DATE INSTALLED:	12/1/1988	**DATE LAST USED:**	
SUBSTANCE STORED:	OTHER	**CAPACITY (GALS):**	1000
TANK MATERIAL:	CATHODICALLY PROTECTED STEEL	**TANK PROTECTION:**	NONE
PIPE MATERIAL:	BARE STEEL	**PIPE PROTECTION:**	NONE

TANK ID: 5
TANK STATUS: PERMANENTLY OUT OF USE-TANK REMOVED FROM GROUND

DATE INSTALLED:	1/1/1963	**DATE LAST USED:**	12/1/1988
SUBSTANCE STORED:	GASOLINE	**CAPACITY (GALS):**	2000
TANK MATERIAL:	ASPHALT COATED OR BARE STEEL	**TANK PROTECTION:**	NONE
PIPE MATERIAL:	BARE STEEL	**PIPE PROTECTION:**	NONE

TANK ID: 6
TANK STATUS: CURRENTLY IN USE-

DATE INSTALLED:	12/1/1988	**DATE LAST USED:**	
SUBSTANCE STORED:	USED OIL	**CAPACITY (GALS):**	1000

- Continued on next page -

Environmental FirstSearch
Site Detail Report

TARGET SITE: FARMINGTON CT 06032

JOB: 03273-03A

REGISTERED UNDERGROUND STORAGE TANKS

SEARCH ID: 222 **DIST/DIR:** 0.00 -- **MAP ID:** 6

NAME: ROBERT E PARSONS INC
ADDRESS: 750 FARMINGTON AVE
FARMINGTON CT 06032
CONTACT:

REV: 12/15/05
ID1: 05246
ID2:
STATUS:
PHONE:

TANK MATERIAL: CATHODICALLY PROTECTED STEEL
PIPE MATERIAL: BARE STEEL
TANK PROTECTION: NONE
PIPE PROTECTION: NONE

TANK ID: 7
TANK STATUS: PERMANENTLY OUT OF USE-REMOVED

DATE INSTALLED: 1/1/1963
SUBSTANCE STORED: GASOLINE
TANK MATERIAL: ASPHALT COATED OR BARE STEEL
PIPE MATERIAL: BARE STEEL
DATE LAST USED: 12/1/1988
CAPACITY (GALS): 1000
TANK PROTECTION: NONE
PIPE PROTECTION: NONE

TANK ID: 8
TANK STATUS: PERMANENTLY OUT OF USE-REMOVED

DATE INSTALLED: 1/1/1950
SUBSTANCE STORED: USED OIL
TANK MATERIAL: ASPHALT COATED OR BARE STEEL
PIPE MATERIAL: BARE STEEL
DATE LAST USED: 12/1/1988
CAPACITY (GALS): 2000
TANK PROTECTION: NONE
PIPE PROTECTION: NONE

TANK ID: 9
TANK STATUS: PERMANENTLY OUT OF USE-REMOVED

DATE INSTALLED: 1/1/1956
SUBSTANCE STORED: USED OIL
TANK MATERIAL: ASPHALT COATED OR BARE STEEL
PIPE MATERIAL: BARE STEEL
DATE LAST USED: 9/1/1989
CAPACITY (GALS): 2000
TANK PROTECTION: NONE
PIPE PROTECTION: NONE

Environmental FirstSearch
Site Detail Report

TARGET SITE: FARMINGTON CT 06032

JOB: 03273-03A

STATE SPILLS SITE

SEARCH ID: 60 **DIST/DIR:** 0.01 NW **MAP ID:** 18

NAME: MV
ADDRESS: 838 FARMINGTON AVE
FARMINGTON CT

CONTACT: NO RESPONSE

REV: 03/20/06
ID1: 200500789
ID2:
STATUS: CLOSED
PHONE:

SITE INFORMATION

DATE OF RELEASE: 2/8/2005
TIME OF RELEASE:
ACTION: CONTAINED

DISHCHARGER: MV

CT

DISCHARGER S PHONE:
ACCEPTS RESPONSIBILITY: YES

REPORT TIME: 2/8/2005 11:00:38 AM
REPORTED BY: DISPATCH
REPORTER S PHONE: 6752400

MATERIAL RELEASED: GASOLINE
QUANTITY SPILLED: 1 GAL GAL GAL

CAUSE OF INCIDENT: CONTAINER FAILURE

EMERGENCY MEASURES: CAR LEAKED 2 CUPS GAS TO PAVEMENT, SPEEDI DRI APPLIED

Environmental FirstSearch
Site Detail Report

TARGET SITE: FARMINGTON CT 06032

JOB: 03273-03A

STATE SPILLS SITE

SEARCH ID: 161 **DIST/DIR:** 0.01 SW **MAP ID:** 19

NAME:
ADDRESS: 16 MAIN ST / RT 4
FARMINGTON CT

CONTACT: NO RESPONSE

REV: 03/20/06
ID1: 9908202
ID2:
STATUS: CLOSED
PHONE:

SITE INFORMATION

DATE OF RELEASE: 12/3/1999
TIME OF RELEASE: 6:22:00 PM
ACTION: SANDED

DISHCHARGER:

CT

DISCHARGER S PHONE:
ACCEPTS RESPONSIBILITY: YES

SITE INFORMATION

DATE OF RELEASE: 12/3/1999
TIME OF RELEASE: 6:22:00 PM
ACTION: CLEANED

DISHCHARGER:

CT

DISCHARGER S PHONE:
ACCEPTS RESPONSIBILITY: YES

REPORT TIME: 7:00:00 PM
REPORTED BY: DISPATCHER MARY
REPORTER S PHONE: 6752400

MATERIAL RELEASED: ANTIFREEZE
QUANTITY SPILLED: 2 GAL GAL GAL

CAUSE OF INCIDENT: MV ACCIDENT

EMERGENCY MEASURES:

Environmental FirstSearch
Site Detail Report

TARGET SITE: FARMINGTON CT 06032 **JOB:** 03273-03A

LEAKING UNDERGROUND STORAGE TANKS

SEARCH ID: 227 **DIST/DIR:** 0.02 NE **MAP ID:** 20

NAME: DUNN RESIDENCE
ADDRESS: 729 FARMINGTON AVE
FARMINGTON CT 06032
CONTACT: NO RESPONSE

REV: 3/27/06
ID1: 200103636
ID2:
STATUS: CLOSED
PHONE:

SITE INFORMATION

DATE OF RELEASE:	5/25/2001
TIME OF RELEASE:	
DISHCHARGER:	DUNN RESIDENCE SAA CT
DISCHARGER S PHONE:	860 6772789
ACCEPTS RESPONSIBILITY:	
MATERIAL RELEASED (GAL):	#2 FUEL OIL 0
CAUSE OF INCIDENT:	3 - INGROUND TANK FAILURE
OTHER:	
REPORT TIME:	5/25/2001 10:25:37 AM
REPORTED BY:	JOANNE MICHAUD
REPORTER S PHONE:	6516545
AGENCY NOTIFIED:	8 - DEP DISPATCH
OTHER:	
DEP BUREAU:	
DEP DIVISIPN:	
AGENCY NOTIFIED:	3 - LOCAL FIRE MARSHAL
OTHER:	
DEP BUREAU:	
DEP DIVISIPN:	
ACTION TAKEN:	18 - SOIL REMOVED
OTHER:	
ACTION TAKEN:	17 - REMOVED TANK
OTHER:	
EMERGENCY MEASURES:	2K LUST REMOVED WITH NO FP OR APPARENT GW IMPACT
RELEASE CLASS:	6 - PRIVATE
MEDIA AFFECTED:	6 - OTHER

Environmental FirstSearch
Site Detail Report

TARGET SITE: FARMINGTON CT 06032

JOB: 03273-03A

STATE SPILLS SITE

SEARCH ID: 218 **DIST/DIR:** 0.02 NE **MAP ID:** 20

NAME:
ADDRESS: 729 FARMINGTON AVE
FARMINGTON CT

CONTACT: WILLIAMSON, MATT

REV: 03/20/06
ID1: 200400371
ID2:
STATUS: OPEN
PHONE:

SITE INFORMATION

DATE OF RELEASE: 1/19/2004
TIME OF RELEASE: 9:50:00 AM
ACTION: CONTRACTED

DISHCHARGER:

CT

DISCHARGER S PHONE:
ACCEPTS RESPONSIBILITY:

SITE INFORMATION

DATE OF RELEASE: 1/19/2004
TIME OF RELEASE: 9:50:00 AM
ACTION: SANDED

DISHCHARGER:

CT

DISCHARGER S PHONE:
ACCEPTS RESPONSIBILITY:

SITE INFORMATION

DATE OF RELEASE: 1/19/2004
TIME OF RELEASE: 9:50:00 AM
ACTION: REMOVED

DISHCHARGER:

CT

DISCHARGER S PHONE:
ACCEPTS RESPONSIBILITY:

SITE INFORMATION

DATE OF RELEASE: 1/19/2004
TIME OF RELEASE: 9:50:00 AM
ACTION: CONTAINED

DISHCHARGER:

CT

DISCHARGER S PHONE:
ACCEPTS RESPONSIBILITY:

- Continued on next page -

Environmental FirstSearch
Site Detail Report

TARGET SITE: FARMINGTON CT 06032

JOB: 03273-03A

STATE SPILLS SITE

SEARCH ID: 218 **DIST/DIR:** 0.02 NE **MAP ID:** 20

NAME:
ADDRESS: 729 FARMINGTON AVE
FARMINGTON CT

CONTACT: WILLIAMSON, MATT

REV: 03/20/06
ID1: 200400371
ID2:
STATUS: OPEN
PHONE:

REPORT TIME: 1/19/2004 10:15:20 AM
REPORTED BY: ALLEN DESROSIERS
REPORTER S PHONE: 7950110

MATERIAL RELEASED: #2 FUEL OIL
QUANTITY SPILLED: 150 GAL GAL GAL

CAUSE OF INCIDENT: HOSE FAILURE

EMERGENCY MEASURES: LINE LEAKED IN BASEMENT

Environmental FirstSearch
Site Detail Report

TARGET SITE: FARMINGTON CT 06032

JOB: 03273-03A

STATE SPILLS SITE

SEARCH ID: 215 **DIST/DIR:** 0.02 NE **MAP ID:** 21

NAME:
ADDRESS: RT 4/ MT. SPRING
FARMINGTON CT

CONTACT: NO RESPONSE

REV: 03/20/06
ID1: 9808498
ID2:
STATUS: CLOSED
PHONE:

REPORT TIME: 7:00:00 PM
REPORTED BY: DISPACTER BOUCHER
REPORTER S PHONE: 6736730

MATERIAL RELEASED: ANTIFREEZE
QUANTITY SPILLED: 1 GAL GAL GAL

CAUSE OF INCIDENT: MV ACCIDENT

EMERGENCY MEASURES: SANDED

Environmental FirstSearch
Site Detail Report

TARGET SITE: FARMINGTON CT 06032 **JOB:** 03273-03A

STATE SPILLS SITE

SEARCH ID: 25 **DIST/DIR:** 0.02 NE **MAP ID:** 20

NAME: DUNN RESIDENCE
ADDRESS: 729 FARMINGTON AVE
FARMINGTON CT

CONTACT: NO RESPONSE

REV: 03/20/06
ID1: 200103636
ID2:
STATUS: CLOSED
PHONE:

SITE INFORMATION

DATE OF RELEASE: 5/25/2001
TIME OF RELEASE:
ACTION: SOIL REMOVED

DISHCHARGER: DUNN RESIDENCE
SAA
CT

DISCHARGER S PHONE: 6772789
ACCEPTS RESPONSIBILITY:

SITE INFORMATION

DATE OF RELEASE: 5/25/2001
TIME OF RELEASE:
ACTION: REMOVED TANK

DISHCHARGER: DUNN RESIDENCE
SAA
CT

DISCHARGER S PHONE: 6772789
ACCEPTS RESPONSIBILITY:

REPORT TIME: 5/25/2001 10:25:37 AM
REPORTED BY: JOANNE MICHAUD
REPORTER S PHONE: 6516545

MATERIAL RELEASED: #2 FUEL OIL
CAUSE OF INCIDENT: INGROUND TANK FAILURE

EMERGENCY MEASURES: 2K LUST REMOVED WITH NO FP OR APPARENT GW IMPACT

Environmental FirstSearch
Site Detail Report

TARGET SITE: FARMINGTON CT 06032

JOB: 03273-03A

STATE SPILLS SITE

SEARCH ID: 216 **DIST/DIR:** 0.02 NE **MAP ID:** 21

NAME:
ADDRESS: RT 4 W/B/MTN SPRING/RT 10
FARMINGTON CT
CONTACT:

REV: 3/13/01
ID1: 945304
ID2:
STATUS: CLOSED
PHONE:

SITE INFORMATION

INSPECTOR S BADGE NUMBER:	NR		
REPORT DATE:	09/15/94	**REPORT TIME:**	16
ACTUAL TIME:	12		
REPORTER:	DISP BOUCHER		
WORK PHONE:	203 673 2525		
HOME PHONE:			
POLE NUMBER:			
INCIDENT TYPE:	PETROLEUM	**DISCHARGED:**	MOTOR OIL
GALLONS:	5	**YARDS:**	
POUNDS:		**CON:**	
DRUMS:		**FEDRAL:**	
CERCLA:		**ACROSS PROPERTY LINES:**	
EMERGENCY CLEANUP:		**REP QUAN:**	
TOTAL POUNDS:			

DESCRIPTION:

DATE:	09/15/94	**DATE UNKNOWN:**	
CONTINUOUS SPILL:		**SPILL TIME:**	1534
RELEASE TERMINATED:	Y	**ONGOING RELEASE:**	
UNKNOWN:		**CONTAINED:**	Y

ADDITIONAL INFORMATION:

WATERBODY:		**RIVER:**	
LIS:		**TRIBUTARY:**	
CATCH BASIN:		**POND:**	
AIR:		**SURFACE WATER:**	
GROUND WATER:		**GROUND SURFACE:**	Y
INSIDE BUILDING:		**OTHER AREA:**	
TOTAL IN WATER:		**TOTAL RECOVERED FROM WATER:**	
TOTAL RECOVERED:			
RESPONSIBLE PARTY:			
PHONE:		**ACCEPT RESPONSIBILITY:**	
POLLUTER UNKNOWN:			
CLEANUP ACTION TAKEN:	SANDED		
DUN BRAD:		**NOTIFIED FEDERAL GOVERNMENT:**	
NOTIFIED COAST GAURD:		**NOTIFIED FIRE MARSHALL:**	
NOTIFIED LOCAL FIRE DEPT:		**NOTIFIED POLICE:**	
NOTIFIED ATTORNEY GENERAL:		**NOTIFIED AQUACULTURE:**	
NOTIFIED STATE DOHS:		**NOTIFIED STATE WATER BUREAU:**	
NOTIFIED STATE AIR BUREAU:		**NOTIFIED STATE WASTE BUREAU:**	
NOTIFIED WEED HAZ WASTE:		**NOTIFIED WEED SOLID WASTE:**	

Continued on next page -

Environmental FirstSearch
Site Detail Report

TARGET SITE: FARMINGTON CT 06032

JOB: 03273-03A

STATE SPILLS SITE

SEARCH ID: 216 **DIST/DIR:** 0.02 NE **MAP ID:** 21

NAME:
ADDRESS: RT 4 W/B/MTN SPRING/RT 10
FARMINGTON CT
CONTACT:

REV: 3/13/01
ID1: 945304
ID2:
STATUS: CLOSED
PHONE:

PERMITTING NOTIFIED:
NOTIFIED SOLID WASTE RECOVERY:
NOTIFIED P-F:
NOTIFIED OPS:
NOTIFIED STATE AGENCIES:
NOTIFICATION TIME:
DISCHARGE CLASS: TRANSPORTATION
CAUSE: SEEPAGE
CORRECTIVE ACTION TAKEN: SANDED

NOTIFIED UST UNIT:
NOTIFIED ENVIRONMENTAL CONSERVATION:
NOTIFIED F-W:
NOTIFIED OTHER:
NOTIFICATION DATE:

CONTRACTOR:
DID DEP HIRE CONT:
WHEN CONT REQUESTED:
ARRIVED:
RECEIVED BY: CIASULLO
ASSIGNED DATE:
NOT 911 EMERGENCY:
CT EMERGENCY SPILLFUND USED:
CASE NUMBER 2:
PIN:
INC CODE:
OTHER OWNER:
PROP NAME:

CONT NAME:
HIRE DATE:
SECOND REQUEST:
ARRIVED SECOND TIME:
BADGE NUMBER:
ASSIGNED TIME:
NOTIFICATION STATUS:
CASE NUMBER:
FED GOV PAID:
COST RECOVERY EXPENDITURE:
PROPERTY OWNER:

WAS POLLUTER A TRUCK:
OWNER OF TRUCK/TRAILER:
OPERATORS NAME:
VEHICLE MODEL:
TRAILER REGISTRATION:
DATE UPDATED:
QUAN FET:

WAS POLLUTER A TRAILER:
OWNERS NAME:
MAKE OF VEHICLE:
TRUCK REGISTRATION:
UPDATED WITH INSPECTORS REPORT:
COPY: W

MISCELLANEOUS INFORMATION:

Environmental FirstSearch
Site Detail Report

TARGET SITE: FARMINGTON CT 06032

JOB: 03273-03A

STATE SPILLS SITE

SEARCH ID: 214 **DIST/DIR:** 0.02 NE **MAP ID:** 21

NAME:
ADDRESS: RT.4 - MOUNTAIN SPRING RD
FARMINGTON CT

CONTACT: NO RESPONSE

REV: 03/20/06
ID1: 200100292
ID2:
STATUS: CLOSED
PHONE:

SITE INFORMATION

DATE OF RELEASE: 1/12/2001
TIME OF RELEASE: 4:48:00 PM
ACTION: SANDED

DISHCHARGER:

CT

DISCHARGER S PHONE:
ACCEPTS RESPONSIBILITY:

SITE INFORMATION

DATE OF RELEASE: 1/12/2001
TIME OF RELEASE: 4:48:00 PM
ACTION: CLEANED

DISHCHARGER:

CT

DISCHARGER S PHONE:
ACCEPTS RESPONSIBILITY:

REPORT TIME: 1/12/2001 4:48:08 PM
REPORTED BY: DISPATCHER KALL
REPORTER S PHONE: 6752400

MATERIAL RELEASED: ANTIFREEZE
QUANTITY SPILLED: 1 GAL GAL GAL

CAUSE OF INCIDENT: MV ACCIDENT

EMERGENCY MEASURES:

Environmental FirstSearch
Site Detail Report

TARGET SITE: FARMINGTON CT 06032

JOB: 03273-03A

STATE SPILLS SITE

SEARCH ID: 187 **DIST/DIR:** 0.02 NE **MAP ID:** 21

NAME:
ADDRESS: RT.4 AND MOUNTAIN SPRING ROAD INTERSECTION
FARMINGTON CT
CONTACT: NO RESPONSE

REV: 03/20/06
ID1: 9704160
ID2:
STATUS: CLOSED
PHONE:

SITE INFORMATION

DATE OF RELEASE: 7/30/1997
TIME OF RELEASE: 10:10:00 PM
ACTION: REMOVED

DISHCHARGER:

CT

DISCHARGER S PHONE:
ACCEPTS RESPONSIBILITY:

SITE INFORMATION

DATE OF RELEASE: 7/30/1997
TIME OF RELEASE: 10:10:00 PM
ACTION: SANDED

DISHCHARGER:

CT

DISCHARGER S PHONE:
ACCEPTS RESPONSIBILITY:

SITE INFORMATION

DATE OF RELEASE: 7/30/1997
TIME OF RELEASE: 10:10:00 PM
ACTION: CLEANED

DISHCHARGER:

CT

DISCHARGER S PHONE:
ACCEPTS RESPONSIBILITY:

REPORT TIME: 10:27:00 PM
REPORTED BY: DISPATCHER MARY
REPORTER S PHONE: 6738216

MATERIAL RELEASED: ANTIFREEZE
QUANTITY SPILLED: 1 GAL GAL GAL

CAUSE OF INCIDENT: MV ACCIDENT

EMERGENCY MEASURES: NONE

TARGET SITE: FARMINGTON CT 06032

JOB: 03273-03A

STATE SPILLS SITE

SEARCH ID: 69 **DIST/DIR:** 0.02 SW **MAP ID:** 22

NAME: NORTHEAST UTILITIES
ADDRESS: 12 BRICK WALK LANE
FARMINGTON CT

CONTACT: NORTHEAST UTILITIES

REV: 3/13/01
ID1: 96629
ID2:
STATUS: CLOSED
PHONE:

SITE INFORMATION

INSPECTOR S BADGE NUMBER: NR
REPORT DATE: 01/04/96
ACTUAL TIME: 40
REPORTER: BOB SODERBURG
C L&P
REPORT TIME: 20

WORK PHONE: 860 249 5895
HOME PHONE:
POLE NUMBER:
INCIDENT TYPE: DIELECT
GALLONS: 5
POUNDS:
DRUMS:
CERCLA:
EMERGENCY CLEANUP:
TOTAL POUNDS:
DISCHARGED: TRANSFORMER OIL NON PCB
YARDS:
CON:
FEDRAL:
ACROSS PROPERTY LINES:
REP QUAN:

DESCRIPTION:

DATE: 01/04/96
CONTINUOUS SPILL:
RELEASE TERMINATED: Y
UNKNOWN:
DATE UNKNOWN:
SPILL TIME: 2030
ONGOING RELEASE:
CONTAINED: Y

ADDITIONAL INFORMATION: BACKHOE BROKE BUSHINGS

WATERBODY:
LIS:
CATCH BASIN:
AIR:
GROUND WATER:
INSIDE BUILDING:
TOTAL IN WATER:
TOTAL RECOVERED:
RESPONSIBLE PARTY: NORTHEAST UTILITIES
RIVER:
TRIBUTARY:
POND:
SURFACE WATER:
GROUND SURFACE: Y
OTHER AREA:
TOTAL RECOVERED FROM WATER:

PHONE:
POLLUTER UNKNOWN:
CLEANUP ACTION TAKEN:
DUN BRAD:
NOTIFIED COAST GAURD:
NOTIFIED LOCAL FIRE DEPT:
NOTIFIED ATTORNEY GENERAL:
NOTIFIED STATE DOHS:
NOTIFIED STATE AIR BUREAU:
NOTIFIED WEED HAZ WASTE:
ACCEPT RESPONSIBILITY: Y
NOTIFIED FEDERAL GOVERNMENT:
NOTIFIED FIRE MARSHALL:
NOTIFIED POLICE:
NOTIFIED AQUACULTURE:
NOTIFIED STATE WATER BUREAU:
NOTIFIED STATE WASTE BUREAU:
NOTIFIED WEED SOLID WASTE:

Continued on next page -

Environmental FirstSearch
Site Detail Report

TARGET SITE: FARMINGTON CT 06032

JOB: 03273-03A

STATE SPILLS SITE

SEARCH ID: 69 **DIST/DIR:** 0.02 SW **MAP ID:** 22

NAME: NORTHEAST UTILITIES
ADDRESS: 12 BRICK WALK LANE
FARMINGTON CT

CONTACT: NORTHEAST UTILITIES

REV: 3/13/01
ID1: 96629
ID2:
STATUS: CLOSED
PHONE:

PERMITTING NOTIFIED:
NOTIFIED SOLID WASTE RECOVERY:
NOTIFIED P-F:
NOTIFIED OPS:
NOTIFIED STATE AGENCIES:
NOTIFICATION TIME:
DISCHARGE CLASS: UTILITY

CAUSE: TRANS/CAPACITOR

CORRECTIVE ACTION TAKEN: CONTAINED/REMOVED

NOTIFIED UST UNIT:
NOTIFIED ENVIRONMENTAL CONSERVATION:
NOTIFIED F-W:
NOTIFIED OTHER:
NOTIFICATION DATE:

CONTRACTOR:
DID DEP HIRE CONT:
WHEN CONT REQUESTED:
ARRIVED:
RECEIVED BY:
ASSIGNED DATE:
NOT 911 EMERGENCY:
CT EMERGENCY SPILLFUND USED:
CASE NUMBER 2:
PIN:
INC CODE:
OTHER OWNER:
PROP NAME:

CONT NAME:
HIRE DATE:
SECOND REQUEST:
ARRIVED SECOND TIME:
BADGE NUMBER:
ASSIGNED TIME:
NOTIFICATION STATUS:
CASE NUMBER:
FED GOV PAID:
COST RECOVERY EXPENDITURE:
PROPERTY OWNER:

WAS POLLUTER A TRUCK:
OWNER OF TRUCK/TRAILER:
OPERATORS NAME:
VEHICLE MODEL:
TRAILER REGISTRATION:
DATE UPDATED:
QUAN FET:

WAS POLLUTER A TRAILER:
OWNERS NAME:
MAKE OF VEHICLE:
TRUCK REGISTRATION:
UPDATED WITH INSPECTORS REPORT:
COPY: W

MISCELLANEOUS INFORMATION:

TARGET SITE: FARMINGTON CT 06032

JOB: 03273-03A

STATE SPILLS SITE

SEARCH ID: 81 **DIST/DIR:** 0.03 SW **MAP ID:** 23

NAME: S N E T
ADDRESS: 18 MAIN ST
FARMINGTON CT

CONTACT: S N E T

REV: 3/13/01
ID1: 913556
ID2:
STATUS: CLOSED
PHONE:

SITE INFORMATION

INSPECTOR S BADGE NUMBER:	NR		
REPORT DATE:	09/05/91	**REPORT TIME:**	10
ACTUAL TIME:	35		
REPORTER:	JIM HART S N E T CHURCH ST NEW HAVEN CT		
WORK PHONE:	203 771 3017		
HOME PHONE:			
POLE NUMBER:			
INCIDENT TYPE:	CHEMICAL	**DISCHARGED:**	SULFURIC ACID
GALLONS:	3	**YARDS:**	
POUNDS:		**CON:**	
DRUMS:		**FEDRAL:**	
CERCLA:		**ACROSS PROPERTY LINES:**	
EMERGENCY CLEANUP:		**REP QUAN:**	
TOTAL POUNDS:			

DESCRIPTION:

DATE:	09/05/91	**DATE UNKNOWN:**	
CONTINUOUS SPILL:		**SPILL TIME:**	
RELEASE TERMINATED:		**ONGOING RELEASE:**	
UNKNOWN:		**CONTAINED:**	

ADDITIONAL INFORMATION: CRACKED CASE ON BATTING/SPILLED 3 GAL ONTO TILE FLR CONTAINED/REMOVED

WATERBODY:		**RIVER:**	
LIS:		**TRIBUTARY:**	
CATCH BASIN:		**POND:**	
AIR:		**SURFACE WATER:**	
GROUND WATER:		**GROUND SURFACE:**	
INSIDE BUILDING:		**OTHER AREA:**	
TOTAL IN WATER:		**TOTAL RECOVERED FROM WATER:**	
TOTAL RECOVERED:			
RESPONSIBLE PARTY:	S N E T		
PHONE:		**ACCEPT RESPONSIBILITY:**	
POLLUTER UNKNOWN:			
CLEANUP ACTION TAKEN:			
DUN BRAD:		**NOTIFIED FEDERAL GOVERNMENT:**	
NOTIFIED COAST GAURD:		**NOTIFIED FIRE MARSHALL:**	
NOTIFIED LOCAL FIRE DEPT:		**NOTIFIED POLICE:**	
NOTIFIED ATTORNEY GENERAL:	UST	**NOTIFIED AQUACULTURE:**	
NOTIFIED STATE DOHS:		**NOTIFIED STATE WATER BUREAU:**	
NOTIFIED STATE AIR BUREAU:		**NOTIFIED STATE WASTE BUREAU:**	
NOTIFIED WEED HAZ WASTE:		**NOTIFIED WEED SOLID WASTE:**	

Continued on next page -

Environmental FirstSearch
Site Detail Report

TARGET SITE: FARMINGTON CT 06032

JOB: 03273-03A

STATE SPILLS SITE

SEARCH ID: 81 **DIST/DIR:** 0.03 SW **MAP ID:** 23

NAME: S N E T
ADDRESS: 18 MAIN ST
FARMINGTON CT

CONTACT: S N E T

REV: 3/13/01
ID1: 913556
ID2:
STATUS: CLOSED
PHONE:

PERMITTING NOTIFIED:
NOTIFIED SOLID WASTE RECOVERY:
NOTIFIED P-F:
NOTIFIED OPS:
NOTIFIED STATE AGENCIES:
NOTIFICATION TIME:
DISCHARGE CLASS: COMMERCIAL

CAUSE: CONTAINER FAILURE

CORRECTIVE ACTION TAKEN: CONTAINED/REMOVED

CONTRACTOR:
DID DEP HIRE CONT:
WHEN CONT REQUESTED:
ARRIVED:
RECEIVED BY: EMANUELSON
ASSIGNED DATE:
NOT 911 EMERGENCY:
CT EMERGENCY SPILLFUND USED:
CASE NUMBER 2:
PIN:
INC CODE:
OTHER OWNER:
PROP NAME:

NOTIFIED UST UNIT:
NOTIFIED ENVIRONMENTAL CONSERVATION:
NOTIFIED F-W:
NOTIFIED OTHER:
NOTIFICATION DATE: 09/05/91

CONT NAME:
HIRE DATE:
SECOND REQUEST:
ARRIVED SECOND TIME:
BADGE NUMBER:
ASSIGNED TIME:
NOTIFICATION STATUS:
CASE NUMBER:
FED GOV PAID:
COST RECOVERY EXPENDITURE:
PROPERTY OWNER: 3

WAS POLLUTER A TRUCK:
OWNER OF TRUCK/TRAILER:
OPERATORS NAME:
VEHICLE MODEL:
TRAILER REGISTRATION:
DATE UPDATED:
QUAN FET:

WAS POLLUTER A TRAILER:
OWNERS NAME:
MAKE OF VEHICLE:
TRUCK REGISTRATION:
UPDATED WITH INSPECTORS REPORT:
COPY: W

MISCELLANEOUS INFORMATION:

Environmental FirstSearch
Site Detail Report

TARGET SITE: FARMINGTON CT 06032

JOB: 03273-03A

STATE SITE

SEARCH ID: 8 **DIST/DIR:** 0.03 SW **MAP ID:** 23

NAME: SNET
ADDRESS: 18 MAIN STREET
FARMINGTON CT

CONTACT:

REV: 2/22/05
ID1: 4184
ID2:
STATUS: SUSPECTED
PHONE:

SITE INFORMATION

WASTE TYPE1:
WASTE TYPE2:
WASTE TYPE3:

DISPOSAL METHOD:

SAMPLE AVAILABLE: NO
LOCATION METHOD:
OTHER DEP:
UPDATED BY:
UPDATED PROGRAM:
UPDATED:
SW CLASSIFICATION:
GW CLASSIFICATION:

COMMENTS:

SITE NAMES
SOUTHERN NEW ENGLAND TELEPHONE CO.

COMMENTS:

INFORMATION
ESTABLISHMENT: SNET
SELLER: SNET
BUYER: SBC COMMUNICATIONS INC.

FORM: FORM I **RECEIVED:** 11/4/1998
ACKNOWLEDGED: 3/17/1999 **RETURNED:**
CERTIFIED: **REVISED:**
ECAF RECEIVED: **ECAF REVIEWED:**

STATUS:

STAFF:

CERTIFIER: SNET, TRANSFEROR
DONALD SHASSIAN

FIRST PAYMENT: $200 **SECOND PAYMENT:** $

COMMENTS:

REFERRAL INFORMATION

- Continued on next page -

Environmental FirstSearch
Site Detail Report

TARGET SITE: FARMINGTON CT 06032

JOB: 03273-03A

STATE SITE

SEARCH ID: 8 **DIST/DIR:** 0.03 SW **MAP ID:** 23

NAME: SNET
ADDRESS: 18 MAIN STREET
FARMINGTON CT
CONTACT:

REV: 2/22/05
ID1: 4184
ID2:
STATUS: SUSPECTED
PHONE:

SOURCE: PTP - PROPERTY TRANSFER PROGRAM
RECEIVED: 11/4/1998
STAFF:
PROGRAM: PTP - PROPERTY TRANSFER PROGRAM
ASSIGNED:
COMPLETED: 11/4/1998
OUTCOME: PTP

Environmental FirstSearch
Site Detail Report

TARGET SITE: FARMINGTON CT 06032

JOB: 03273-03A

REGISTERED UNDERGROUND STORAGE TANKS

SEARCH ID: 220 **DIST/DIR:** 0.03 SW **MAP ID:** 23

NAME: FARMINGTON C.O. (5231)
ADDRESS: 18 MAIN STREET
FARMINGTON CT 06032
CONTACT:

REV: 12/15/05
ID1: 10688
ID2:
STATUS:
PHONE:

TOTAL NUMBER OF TANKS: 3

TANK ID: 1
TANK STATUS: PERMANENTLY OUT OF USE-TANK REMOVED FROM GROUND

DATE INSTALLED:	1/1/1950	**DATE LAST USED:**	12/1/1991
SUBSTANCE STORED:	GASOLINE	**CAPACITY (GALS):**	2000
TANK MATERIAL:	ASPHALT COATED OR BARE STEEL	**TANK PROTECTION:**	NONE
PIPE MATERIAL:	OTHER	**PIPE PROTECTION:**	SECONDARY CONTAINMENT

TANK ID: 2
TANK STATUS: PERMANENTLY OUT OF USE-TANK REMOVED FROM GROUND

DATE INSTALLED:	1/1/1950	**DATE LAST USED:**	12/1/1991
SUBSTANCE STORED:	HEATING OIL	**CAPACITY (GALS):**	1000
TANK MATERIAL:	ASPHALT COATED OR BARE STEEL	**TANK PROTECTION:**	NONE
PIPE MATERIAL:	OTHER	**PIPE PROTECTION:**	SECONDARY CONTAINMENT

TANK ID: 3
TANK STATUS: CURRENTLY IN USE-

DATE INSTALLED:	12/1/1991	**DATE LAST USED:**	
SUBSTANCE STORED:	KEROSENE	**CAPACITY (GALS):**	5000
TANK MATERIAL:	CATHODICALLY PROTECTED STEEL	**TANK PROTECTION:**	NONE
PIPE MATERIAL:	COPPER	**PIPE PROTECTION:**	SECONDARY CONTAINMENT

Environmental FirstSearch
Site Detail Report

TARGET SITE: FARMINGTON CT 06032

JOB: 03273-03A

STATE SPILLS SITE

SEARCH ID: 162 **DIST/DIR:** 0.04 SW **MAP ID:** 24

NAME:
ADDRESS: 32 MAIN ST
FARMINGTON CT

CONTACT: NO RESPONSE

REV: 03/20/06
ID1: 200400689
ID2:
STATUS: CLOSED
PHONE:

SITE INFORMATION

DATE OF RELEASE: 2/3/2004
TIME OF RELEASE:
ACTION: SANDED

DISHCHARGER:

CT

DISCHARGER S PHONE:
ACCEPTS RESPONSIBILITY: YES

REPORT TIME: 2/3/2004 6:11:48 PM
REPORTED BY: FD
REPORTER S PHONE: 6752400

MATERIAL RELEASED: ANTIFREEZE
QUANTITY SPILLED: 1 GAL GAL GAL

CAUSE OF INCIDENT: MV ACCIDENT

EMERGENCY MEASURES: SANDED

TARGET SITE: FARMINGTON CT 06032 **JOB:** 03273-03A

RCRA GENERATOR SITE

SEARCH ID: 3 **DIST/DIR:** 0.08 NW **MAP ID:** 25

NAME: EXXONMOBIL OIL CORP SERV STA GPH
ADDRESS: 843 FARMINGTON AVE
FARMINGTON CT 06032
CONTACT: WENDY MCCARVILLE

REV: 4/16/06
ID1: CTD983877879
ID2:
STATUS: SGN
PHONE: 3039868011

SITE INFORMATION

CONTACT INFORMATION: WENDY MCCARVILLE
12265 W BAYAUD AVE
LAKEWOOD CO 80228

PHONE: 3039868011

UNIVERSE INFORMATION:

GOVERNMENT PERFORMANCE AND RESULTS ACT (GPRA)

GPRA PERMIT: *N - NO*
GPRA POST CLOSURE: *N - NO*
GPRA CA: *N - NO*

GOVERNMENT PERFORMANCE AND RESULTS ACT (GPRA)

GPRA PERMIT: *N - NO*
GPRA POST CLOSURE: *N - NO*
GPRA CA: *N - NO*
GPRA COMPLIANCE MONITORING & ENFORCEMENT: *N - NO*

SUBJECT TO CORRECTIVE ACTION (SUBJCA)

SUBJCA: N - NO
SUBJCA TSD 3004: N - NO
SUBJCA NON TSD: N - NO

SIGNIFICANT NON-COMPLIANCE(SNC): N - NO
BEGINNING OF THE YEAR SNC: N - NO
PERMIT WORKLOAD: -----
CLOSURE WORKLOAD: -----
POST CLOSURE WORKLOAD: -----
PERMITTING /CLOSURE/POST-CLOSURE PROGRESS: -----
CORRECTIVE ACTION WORKLOAD: N - NO
GENERATOR STATUS: SQG - SMALL QUANTITY GENERATOR: GENERATES 100 - 1000
KG/MONTH OF HAZARDOUS WASTE

HANDLER INFORMATION:

SECOND ID:
ACCESSIBILITY:
FED WSTE GEN OWNER: HQ
STATE WSTE GEN OWNER:

OFF SITE RECEIPT: U - UNKNOWN
COUNTY OWNER:
FED WASTE GEN: 2
STATE WSTE GEN:

NAIC INFORMATION

- Continued on next page -

TARGET SITE: FARMINGTON CT 06032

JOB: 03273-03A

RCRA GENERATOR SITE

SEARCH ID: 3 **DIST/DIR:** 0.08 NW **MAP ID:** 25

NAME: EXXONMOBIL OIL CORP SERV STA GPH
ADDRESS: 843 FARMINGTON AVE
FARMINGTON CT 06032

CONTACT: WENDY MCCARVILLE

REV: 4/16/06
ID1: CTD983877879
ID2:
STATUS: SGN
PHONE: 3039868011

ENFORCEMENT INFORMATION:

VIOLATION INFORMATION:

HAZARDOUS WASTE INFORMATION:

D000
D008 - Lead
D001 - Ignitable waste

TARGET SITE: FARMINGTON CT 06032

JOB: 03273-03A

STATE SPILLS SITE

SEARCH ID: 136 **DIST/DIR:** 0.08 NW **MAP ID:** 25

NAME:
ADDRESS: 843 FARMINGTON AVE
FARMINGTON CT
CONTACT:

REV: 3/13/01
ID1: 942302
ID2:
STATUS: CLOSED
PHONE:

SITE INFORMATION

INSPECTOR S BADGE NUMBER:	NR		
REPORT DATE:	04/30/94	**REPORT TIME:**	21
ACTUAL TIME:	29		
REPORTER:	VINCENT DIPIETRO		
	FIRE DEPT		
WORK PHONE:	203 677 4010		
HOME PHONE:			
POLE NUMBER:			
INCIDENT TYPE:	PETROLEUM	**DISCHARGED:**	GASOLINE
GALLONS:	10	**YARDS:**	
POUNDS:		**CON:**	
DRUMS:		**FEDRAL:**	
CERCLA:		**ACROSS PROPERTY LINES:**	
EMERGENCY CLEANUP:		**REP QUAN:**	
TOTAL POUNDS:			

DESCRIPTION:

DATE:	04/30/94	**DATE UNKNOWN:**	
CONTINUOUS SPILL:		**SPILL TIME:**	
RELEASE TERMINATED:	Y	**ONGOING RELEASE:**	
UNKNOWN:		**CONTAINED:**	Y

ADDITIONAL INFORMATION:

WATERBODY:		**RIVER:**	
LIS:		**TRIBUTARY:**	
CATCH BASIN:		**POND:**	
AIR:		**SURFACE WATER:**	
GROUND WATER:		**GROUND SURFACE:**	Y
INSIDE BUILDING:		**OTHER AREA:**	
TOTAL IN WATER:		**TOTAL RECOVERED FROM WATER:**	
TOTAL RECOVERED:	2		
RESPONSIBLE PARTY:			
PHONE:		**ACCEPT RESPONSIBILITY:**	
POLLUTER UNKNOWN:			
CLEANUP ACTION TAKEN:	SANDED		
DUN BRAD:		**NOTIFIED FEDERAL GOVERNMENT:**	
NOTIFIED COAST GAURD:		**NOTIFIED FIRE MARSHALL:**	
NOTIFIED LOCAL FIRE DEPT:		**NOTIFIED POLICE:**	
NOTIFIED ATTORNEY GENERAL:		**NOTIFIED AQUACULTURE:**	
NOTIFIED STATE DOHS:		**NOTIFIED STATE WATER BUREAU:**	
NOTIFIED STATE AIR BUREAU:		**NOTIFIED STATE WASTE BUREAU:**	
NOTIFIED WEED HAZ WASTE:		**NOTIFIED WEED SOLID WASTE:**	

Continued on next page -

Environmental FirstSearch
Site Detail Report

TARGET SITE: FARMINGTON CT 06032

JOB: 03273-03A

STATE SPILLS SITE

SEARCH ID: 136 **DIST/DIR:** 0.08 NW **MAP ID:** 25

NAME:
ADDRESS: 843 FARMINGTON AVE
FARMINGTON CT
CONTACT:

REV: 3/13/01
ID1: 942302
ID2:
STATUS: CLOSED
PHONE:

PERMITTING NOTIFIED:
NOTIFIED SOLID WASTE RECOVERY:
NOTIFIED P-F:
NOTIFIED OPS:
NOTIFIED STATE AGENCIES:
NOTIFICATION TIME:
DISCHARGE CLASS: PRIVATE

CAUSE: MOTOR VEHICLE ACCIDENT

CORRECTIVE ACTION TAKEN: SANDED

NOTIFIED UST UNIT:
NOTIFIED ENVIRONMENTAL CONSERVATION:
NOTIFIED F-W:
NOTIFIED OTHER:
NOTIFICATION DATE:

CONTRACTOR:
DID DEP HIRE CONT:
WHEN CONT REQUESTED:
ARRIVED:
RECEIVED BY:
ASSIGNED DATE:
NOT 911 EMERGENCY:
CT EMERGENCY SPILLFUND USED:
CASE NUMBER 2:
PIN:
INC CODE:
OTHER OWNER:
PROP NAME:

CONT NAME:
HIRE DATE:
SECOND REQUEST:
ARRIVED SECOND TIME:
BADGE NUMBER:
ASSIGNED TIME:
NOTIFICATION STATUS:
CASE NUMBER:
FED GOV PAID:
COST RECOVERY EXPENDITURE:
PROPERTY OWNER:

WAS POLLUTER A TRUCK:
OWNER OF TRUCK/TRAILER:
OPERATORS NAME:
VEHICLE MODEL:
TRAILER REGISTRATION:
DATE UPDATED:
QUAN FET:

WAS POLLUTER A TRAILER:
OWNERS NAME:
MAKE OF VEHICLE:
TRUCK REGISTRATION:
UPDATED WITH INSPECTORS REPORT:
COPY: W

MISCELLANEOUS INFORMATION:

Environmental FirstSearch
Site Detail Report

TARGET SITE: FARMINGTON CT 06032

JOB: 03273-03A

STATE SPILLS SITE

SEARCH ID: 167 **DIST/DIR:** 0.08 NW **MAP ID:** 25

NAME:
ADDRESS: 843 FARMINGTON AVE.
FARMINGTON CT

CONTACT: NO RESPONSE

REV: 03/20/06
ID1: 200003425
ID2:
STATUS: CLOSED
PHONE:

SITE INFORMATION

DATE OF RELEASE: 5/18/2000
TIME OF RELEASE: 9:28:00 PM
ACTION: CLEANED

DISHCHARGER:

CT

DISCHARGER S PHONE:
ACCEPTS RESPONSIBILITY:

SITE INFORMATION

DATE OF RELEASE: 5/18/2000
TIME OF RELEASE: 9:28:00 PM
ACTION: SANDED

DISHCHARGER:

CT

DISCHARGER S PHONE:
ACCEPTS RESPONSIBILITY:

REPORT TIME: 9:28:00 PM
REPORTED BY: DISP BUDEN
REPORTER S PHONE: 6752400

MATERIAL RELEASED: GASOLINE
QUANTITY SPILLED: 4 GAL GAL GAL

CAUSE OF INCIDENT: PUMP FAILURE

EMERGENCY MEASURES: SPEEDY DRY

Environmental FirstSearch
Site Detail Report

TARGET SITE: FARMINGTON CT 06032

JOB: 03273-03A

STATE SPILLS SITE

SEARCH ID: 168 **DIST/DIR:** 0.08 NW **MAP ID:** 25

NAME:
ADDRESS: 843 FARMINGTON AVENUE
FARMINGTON CT

CONTACT: NO RESPONSE

REV: 03/20/06
ID1: 9805612
ID2:
STATUS: CLOSED
PHONE:

SITE INFORMATION

DATE OF RELEASE: 8/20/1998
TIME OF RELEASE: 4:00:00 AM
ACTION: OTHER

DISHCHARGER:

CT

DISCHARGER S PHONE:
ACCEPTS RESPONSIBILITY:

REPORT TIME: 4:00:00 AM
REPORTED BY: DISPATCHER MARY
REPORTER S PHONE: 6738216

MATERIAL RELEASED: GASOLINE
QUANTITY SPILLED: 3 GAL GAL GAL

CAUSE OF INCIDENT: OVERFILL

EMERGENCY MEASURES: SPEEDY DRYED

TARGET SITE: FARMINGTON CT 06032 **JOB:** 03273-03A

STATE SPILLS SITE

SEARCH ID: 166 **DIST/DIR:** 0.08 NW **MAP ID:** 25

NAME:
ADDRESS: 843 FARMINGTON AVE
FARMINGTON CT
CONTACT: COSS, BRIAN

REV: 03/20/06
ID1: 200305267
ID2:
STATUS: CLOSED
PHONE:

SITE INFORMATION

DATE OF RELEASE: 7/15/2003
TIME OF RELEASE:
ACTION: REMOVED

DISHCHARGER:

CT

DISCHARGER S PHONE:
ACCEPTS RESPONSIBILITY:

SITE INFORMATION

DATE OF RELEASE: 7/15/2003
TIME OF RELEASE:
ACTION: CONTAINED

DISHCHARGER:

CT

DISCHARGER S PHONE:
ACCEPTS RESPONSIBILITY:

SITE INFORMATION

DATE OF RELEASE: 7/15/2003
TIME OF RELEASE:
ACTION: CONTRACTED

DISHCHARGER:

CT

DISCHARGER S PHONE:
ACCEPTS RESPONSIBILITY:

REPORT TIME: 7/15/2003 8:47:58 PM
REPORTED BY: FD
REPORTER S PHONE: 6752400

MATERIAL RELEASED: GASOLINE
QUANTITY SPILLED: 46 GAL GAL GAL

CAUSE OF INCIDENT: CARGO TANK FAILURE

EMERGENCY MEASURES: PERSON A GAS STATION FILLING HIS BOAT WITH FUEL PUMPED FUEL UNTO LIVE WELL AND FILLED BILGE.

- Continued on next page -

Environmental FirstSearch
Site Detail Report

TARGET SITE: FARMINGTON CT 06032

JOB: 03273-03A

STATE SPILLS SITE

SEARCH ID: 166 **DIST/DIR:** 0.08 NW **MAP ID:** 25

NAME:
ADDRESS: 843 FARMINGTON AVE
FARMINGTON CT

CONTACT: COSS, BRIAN

REV: 03/20/06
ID1: 200305267
ID2:
STATUS: CLOSED
PHONE:

Environmental FirstSearch
Site Detail Report

TARGET SITE: FARMINGTON CT 06032 **JOB:** 03273-03A

STATE SPILLS SITE

SEARCH ID: 56 **DIST/DIR:** 0.08 NW **MAP ID:** 25

NAME: MOBIL
ADDRESS: 843 FARMINGTON AVE
FARMINGTON CT
CONTACT: MOBIL

REV: 3/13/01
ID1: 923416
ID2:
STATUS: CLOSED
PHONE:

SITE INFORMATION

INSPECTOR S BADGE NUMBER:	NR		
REPORT DATE:	07/14/92	**REPORT TIME:**	8
ACTUAL TIME:	22		
REPORTER:	ROBIN BUNN MOBIL OIL 3225 GALLOWS RD FAIRFAX VA		
WORK PHONE:	703 849 3330		
HOME PHONE:			
POLE NUMBER:			
INCIDENT TYPE:	PETROLEUM	**DISCHARGED:**	GASOLINE
GALLONS:		**YARDS:**	
POUNDS:		**CON:**	
DRUMS:		**FEDRAL:**	
CERCLA:		**ACROSS PROPERTY LINES:**	
EMERGENCY CLEANUP:		**REP QUAN:**	
TOTAL POUNDS:			

DESCRIPTION:

DATE:		**DATE UNKNOWN:**	
CONTINUOUS SPILL:	Y	**SPILL TIME:**	
RELEASE TERMINATED:		**ONGOING RELEASE:**	
UNKNOWN:	Y	**CONTAINED:**	

ADDITIONAL INFORMATION: CONTRACTOR LAND TECH REMED FOUND CONTAM DURING STAGE 2 INSTALLATION

WATERBODY:		**RIVER:**	
LIS:		**TRIBUTARY:**	
CATCH BASIN:		**POND:**	
AIR:		**SURFACE WATER:**	
GROUND WATER:		**GROUND SURFACE:**	Y
INSIDE BUILDING:		**OTHER AREA:**	
TOTAL IN WATER:		**TOTAL RECOVERED FROM WATER:**	
TOTAL RECOVERED:			
RESPONSIBLE PARTY:	MOBIL		

PHONE:		**ACCEPT RESPONSIBILITY:**	Y
POLLUTER UNKNOWN:			
CLEANUP ACTION TAKEN:	STOCKPILED/SAMPLED		
DUN BRAD:		**NOTIFIED FEDERAL GOVERNMENT:**	
NOTIFIED COAST GAURD:		**NOTIFIED FIRE MARSHALL:**	
NOTIFIED LOCAL FIRE DEPT:		**NOTIFIED POLICE:**	
NOTIFIED ATTORNEY GENERAL:		**NOTIFIED AQUACULTURE:**	
NOTIFIED STATE DOHS:		**NOTIFIED STATE WATER BUREAU:**	
NOTIFIED STATE AIR BUREAU:		**NOTIFIED STATE WASTE BUREAU:**	
NOTIFIED WEED HAZ WASTE:		**NOTIFIED WEED SOLID WASTE:**	

Continued on next page -

Environmental FirstSearch
Site Detail Report

TARGET SITE: FARMINGTON CT 06032

JOB: 03273-03A

STATE SPILLS SITE

SEARCH ID: 56 **DIST/DIR:** 0.08 NW **MAP ID:** 25

NAME: MOBIL
ADDRESS: 843 FARMINGTON AVE
FARMINGTON CT

CONTACT: MOBIL

REV: 3/13/01
ID1: 923416
ID2:
STATUS: CLOSED
PHONE:

PERMITTING NOTIFIED:
NOTIFIED SOLID WASTE RECOVERY:
NOTIFIED P-F:
NOTIFIED OPS:
NOTIFIED STATE AGENCIES:
NOTIFICATION TIME:
DISCHARGE CLASS: COMMERCIAL

CAUSE: UNKNOWN

CORRECTIVE ACTION TAKEN: OTHER SAMPLED

NOTIFIED UST UNIT:
NOTIFIED ENVIRONMENTAL CONSERVATION:
NOTIFIED F-W:
NOTIFIED OTHER:
NOTIFICATION DATE:

CONTRACTOR:
DID DEP HIRE CONT:
WHEN CONT REQUESTED:
ARRIVED:
RECEIVED BY: PORTER
ASSIGNED DATE:
NOT 911 EMERGENCY:
CT EMERGENCY SPILLFUND USED:
CASE NUMBER 2:
PIN:
INC CODE:
OTHER OWNER:
PROP NAME:

CONT NAME:
HIRE DATE:
SECOND REQUEST:
ARRIVED SECOND TIME:
BADGE NUMBER:
ASSIGNED TIME:
NOTIFICATION STATUS:
CASE NUMBER:
FED GOV PAID:
COST RECOVERY EXPENDITURE:
PROPERTY OWNER:

WAS POLLUTER A TRUCK:
OWNER OF TRUCK/TRAILER:
OPERATORS NAME:
VEHICLE MODEL:
TRAILER REGISTRATION:
DATE UPDATED:
QUAN FET:

WAS POLLUTER A TRAILER:
OWNERS NAME:
MAKE OF VEHICLE:
TRUCK REGISTRATION:
UPDATED WITH INSPECTORS REPORT:
COPY: W

MISCELLANEOUS INFORMATION:

Environmental FirstSearch
Site Detail Report

TARGET SITE: FARMINGTON CT 06032 **JOB:** 03273-03A

REGISTERED UNDERGROUND STORAGE TANKS

SEARCH ID: 221 **DIST/DIR:** 0.08 NW **MAP ID:** 25

NAME: MOBIL S/S# 01-GPH
ADDRESS: 843 FARMINGTON AVENUE
FARMINGTON CT 06032
CONTACT:

REV: 12/15/05
ID1: 05202
ID2:
STATUS:
PHONE:

TOTAL NUMBER OF TANKS: 7

TANK ID: 1
TANK STATUS: CURRENTLY IN USE-

DATE INSTALLED:	1/1/1985	**DATE LAST USED:**	
SUBSTANCE STORED:	GASOLINE	**CAPACITY (GALS):**	12000
TANK MATERIAL:	FIBERGLASS REINFORCED PLASTIC	**TANK PROTECTION:**	NONE
PIPE MATERIAL:	FIBERGLASS REINFORCED PLASTIC	**PIPE PROTECTION:**	NONE

TANK ID: 2
TANK STATUS: CURRENTLY IN USE-

DATE INSTALLED:	1/1/1985	**DATE LAST USED:**	
SUBSTANCE STORED:	GASOLINE	**CAPACITY (GALS):**	6000
TANK MATERIAL:	FIBERGLASS REINFORCED PLASTIC	**TANK PROTECTION:**	NONE
PIPE MATERIAL:	FIBERGLASS REINFORCED PLASTIC	**PIPE PROTECTION:**	NONE

TANK ID: 3
TANK STATUS: CURRENTLY IN USE-

DATE INSTALLED:	1/1/1985	**DATE LAST USED:**	
SUBSTANCE STORED:	GASOLINE	**CAPACITY (GALS):**	10000
TANK MATERIAL:	FIBERGLASS REINFORCED PLASTIC	**TANK PROTECTION:**	NONE
PIPE MATERIAL:	FIBERGLASS REINFORCED PLASTIC	**PIPE PROTECTION:**	NONE

TANK ID: 4
TANK STATUS: PERMANENTLY OUT OF USE-REMOVED

DATE INSTALLED:	1/1/1950	**DATE LAST USED:**	1/1/1986
SUBSTANCE STORED:	GASOLINE	**CAPACITY (GALS):**	500
TANK MATERIAL:	UNKNOWN	**TANK PROTECTION:**	NONE
PIPE MATERIAL:	UNKNOWN	**PIPE PROTECTION:**	NONE

TANK ID: 5
TANK STATUS: CURRENTLY IN USE-

DATE INSTALLED:	1/1/1986	**DATE LAST USED:**	
SUBSTANCE STORED:	HEATING OIL	**CAPACITY (GALS):**	1000
TANK MATERIAL:	FIBERGLASS REINFORCED PLASTIC	**TANK PROTECTION:**	NONE
PIPE MATERIAL:	FIBERGLASS REINFORCED PLASTIC	**PIPE PROTECTION:**	NONE

TANK ID: 6
TANK STATUS: PERMANENTLY OUT OF USE-REMOVED

DATE INSTALLED:	1/1/1950	**DATE LAST USED:**	1/1/1986
SUBSTANCE STORED:	USED OIL	**CAPACITY (GALS):**	500

- Continued on next page -

Environmental FirstSearch
Site Detail Report

TARGET SITE: FARMINGTON CT 06032

JOB: 03273-03A

REGISTERED UNDERGROUND STORAGE TANKS

SEARCH ID: 221 **DIST/DIR:** 0.08 NW **MAP ID:** 25

NAME:	MOBIL S/S# 01-GPH	**REV:**	12/15/05
ADDRESS:	843 FARMINGTON AVENUE	**ID1:**	05202
	FARMINGTON CT 06032	**ID2:**	
		STATUS:	
CONTACT:		**PHONE:**	

TANK MATERIAL:	UNKNOWN	**TANK PROTECTION:**	NONE
PIPE MATERIAL:	UNKNOWN	**PIPE PROTECTION:**	NONE

TANK ID:	7
TANK STATUS:	CURRENTLY IN USE-

DATE INSTALLED:	1/1/1986	**DATE LAST USED:**	
SUBSTANCE STORED:	USED OIL	**CAPACITY (GALS):**	1000
TANK MATERIAL:	FIBERGLASS REINFORCED PLASTIC	**TANK PROTECTION:**	NONE
PIPE MATERIAL:	FIBERGLASS REINFORCED PLASTIC	**PIPE PROTECTION:**	NONE

TARGET SITE: FARMINGTON CT 06032 **JOB:** 03273-03A

RCRA GENERATOR SITE

SEARCH ID: 2 **DIST/DIR:** 0.10 NW **MAP ID:** 26

NAME: BATTISTONS OF FARMINGTON
ADDRESS: 855 FARMINGTON AVE
FARMINGTON CT 06032
CONTACT: INGE NYENHUIS

REV: 4/16/06
ID1: CTD981893035
ID2:
STATUS: VGN
PHONE: 2036748779

SITE INFORMATION

CONTACT INFORMATION: INGE NYENHUIS
855 FARMINGTON AVE
FARMINGTON CT 06032

PHONE: 2036748779

UNIVERSE INFORMATION:

GOVERNMENT PERFORMANCE AND RESULTS ACT (GPRA)

GPRA PERMIT:	*N - NO*
GPRA POST CLOSURE:	*N - NO*
GPRA CA:	*N - NO*

GOVERNMENT PERFORMANCE AND RESULTS ACT (GPRA)

GPRA PERMIT:	*N - NO*
GPRA POST CLOSURE:	*N - NO*
GPRA CA:	*N - NO*
GPRA COMPLIANCE MONITORING & ENFORCEMENT:	*N - NO*

SUBJECT TO CORRECTIVE ACTION (SUBJCA)

SUBJCA:	N - NO
SUBJCA TSD 3004:	N - NO
SUBJCA NON TSD:	N - NO

SIGNIFICANT NON-COMPLIANCE(SNC):	N - NO
BEGINNING OF THE YEAR SNC:	N - NO
PERMIT WORKLOAD:	-----
CLOSURE WORKLOAD:	-----
POST CLOSURE WORKLOAD:	-----
PERMITTING /CLOSURE/POST-CLOSURE PROGRESS:	-----
CORRECTIVE ACTION WORKLOAD:	N - NO

GENERATOR STATUS: CEG - CONDITIONALLY EXEMPT SMALL QUANTITY GENERATORS: GENERATES LESS THAN 100 KG/MONTH OF HAZA

HANDLER INFORMATION:

SECOND ID:
ACCESSIBILITY:
FED WSTE GEN OWNER: HQ
STATE WSTE GEN OWNER:

OFF SITE RECEIPT: U - UNKNOWN
COUNTY OWNER:
FED WASTE GEN: 3
STATE WSTE GEN:

NAIC INFORMATION

- Continued on next page -

Environmental FirstSearch
Site Detail Report

TARGET SITE: FARMINGTON CT 06032

JOB: 03273-03A

RCRA GENERATOR SITE

SEARCH ID: 2 **DIST/DIR:** 0.10 NW **MAP ID:** 26

NAME: BATTISTONS OF FARMINGTON
ADDRESS: 855 FARMINGTON AVE
FARMINGTON CT 06032

CONTACT: INGE NYENHUIS

REV: 4/16/06
ID1: CTD981893035
ID2:
STATUS: VGN
PHONE: 2036748779

ENFORCEMENT INFORMATION:

VIOLATION INFORMATION:

HAZARDOUS WASTE INFORMATION:

F002 - The following spent halogenated solvents: Tetrachloroethylene, methylene chloride, trichloroethylene, 1,1,1-trichloroethane, chlorobenzene, 1,1,2-trichloro-1,2,2-trifluoroethane, ortho-dichlorobenzene, trichlorofluoro

Environmental FirstSearch
Site Detail Report

TARGET SITE: FARMINGTON CT 06032

JOB: 03273-03A

STATE SPILLS SITE

SEARCH ID: 100 **DIST/DIR:** 0.11 NE **MAP ID:** 27

NAME: TO BE DETERMINED
ADDRESS: 7 MOUNTAIN SPRING RD
FARMINGTON CT

CONTACT: GOTHBERG, ERIK

REV: 03/20/06
ID1: 9705705
ID2:
STATUS: CLOSED
PHONE:

SITE INFORMATION

DATE OF RELEASE: 10/6/1997
TIME OF RELEASE:
ACTION: OTHER

DISHCHARGER: TO BE DETERMINED

CT

DISCHARGER S PHONE:
ACCEPTS RESPONSIBILITY:

REPORT TIME: 10/6/1997 3:04:49 PM
REPORTED BY: HEIDI MARSH
REPORTER S PHONE: 6771569

MATERIAL RELEASED: #2 FUEL OIL
CAUSE OF INCIDENT: TRANSFER LINE FAILURE

EMERGENCY MEASURES: INVESTIGATED UNKNOWN QUANTITY

Environmental FirstSearch
Site Detail Report

TARGET SITE: FARMINGTON CT 06032

JOB: 03273-03A

STATE SPILLS SITE

SEARCH ID: 188 **DIST/DIR:** 0.11 NE **MAP ID:** 27

NAME:
ADDRESS: 7 MOUNTAIN SPRING ROAD
FARMINGTON CT

CONTACT: EMANUELSON, BRIAN

REV: 03/20/06
ID1: 200503335
ID2:
STATUS: CLOSED
PHONE:

REPORT TIME: 5/31/2005 9:09:01 AM
REPORTED BY: HENRY MARESH
REPORTER S PHONE: 6771569

MATERIAL RELEASED: #2 FUEL OIL
QUANTITY SPILLED: 300 GAL GAL GAL

CAUSE OF INCIDENT: ABOVE GROUND TANK FAILURE

EMERGENCY MEASURES: AST FAILURE TO GROUND ON TWO OUTSIDE TANKS

Environmental FirstSearch
Site Detail Report

TARGET SITE: FARMINGTON CT 06032

JOB: 03273-03A

LEAKING UNDERGROUND STORAGE TANKS

SEARCH ID: 235 **DIST/DIR:** 0.11 NW **MAP ID:** 28

NAME: SHELL FACILITY NO. 136312
ADDRESS: 860 FARMINGTON AVENUE
FARMINGTON CT
CONTACT:

REV: 3/27/06
ID1: 48582
ID2: 0
STATUS: PENDING
PHONE:

SITE INFORMATION

INCIDENT DATE:	
SPILL CASE ID:	0
SITS CASE ID:	200303796
UST SITE ID:	0

MATERIAL:

MOTOR FUEL:	-1
DIESEL:	0
GASOLINE:	-1
OTHER	0

CAUSE

LEAK	0
TANK:	0
PIPING:	0
OVERFILL	0
REMOVAL:	0

Environmental FirstSearch
Site Detail Report

TARGET SITE: FARMINGTON CT 06032

JOB: 03273-03A

STATE SPILLS SITE

SEARCH ID: 93 **DIST/DIR:** 0.11 NW **MAP ID:** 28

NAME: SHELL OIL PRODUCTS
ADDRESS: 860 FARMINGTON AVENUE
FARMINGTON CT

CONTACT: NO RESPONSE

REV: 03/20/06
ID1: 200303796
ID2:
STATUS: CLOSED
PHONE:

REPORT TIME: 5/22/2003 2:15:44 PM
REPORTED BY: ADAM DUSKOCY
REPORTER S PHONE: 5284723

MATERIAL RELEASED: #2 FUEL OIL
CAUSE OF INCIDENT: OTHER

EMERGENCY MEASURES: PHASE II SURVEY - REVEALED 8,100 P.P.M IN SOIL - FURTHER INVESTIGATION TO FOLLOW.

Environmental FirstSearch
Site Detail Report

TARGET SITE: FARMINGTON CT 06032

JOB: 03273-03A

STATE SPILLS SITE

SEARCH ID: 22 **DIST/DIR:** 0.11 NW **MAP ID:** 28

NAME: CUSTOMER
ADDRESS: FARMINGTON VALLEY SHELL 860 FARMINGTON AVENUE
FARMINGTON CT

CONTACT: NO RESPONSE

REV: 03/20/06
ID1: 9700259
ID2:
STATUS: CLOSED
PHONE:

SITE INFORMATION

DATE OF RELEASE: 1/17/1997
TIME OF RELEASE: 1:15:00 PM
ACTION: CONTAINED

DISHCHARGER: CUSTOMER

CT

DISCHARGER S PHONE:
ACCEPTS RESPONSIBILITY: NO

SITE INFORMATION

DATE OF RELEASE: 1/17/1997
TIME OF RELEASE: 1:15:00 PM
ACTION: REMOVED

DISHCHARGER: CUSTOMER

CT

DISCHARGER S PHONE:
ACCEPTS RESPONSIBILITY: NO

REPORT TIME: 1:30:00 PM
REPORTED BY: DISP. ROSS
REPORTER S PHONE: 6738216

MATERIAL RELEASED: GASOLINE
QUANTITY SPILLED: 3 GAL GAL GAL

CAUSE OF INCIDENT: OVERFILL

EMERGENCY MEASURES: SPEEDI DRI APPLIED

Environmental FirstSearch
Site Detail Report

TARGET SITE: FARMINGTON CT 06032

JOB: 03273-03A

STATE SPILLS SITE

SEARCH ID: 140 **DIST/DIR:** 0.11 NW **MAP ID:** 28

NAME:
ADDRESS: 860 FARMINGTON AVE
FARMINGTON CT

CONTACT: NO RESPONSE

REV: 03/20/06
ID1: 9703356
ID2:
STATUS: CLOSED
PHONE:

SITE INFORMATION

DATE OF RELEASE: 6/25/1997
TIME OF RELEASE: 7:20:00 PM
ACTION: OTHER

DISHCHARGER:

CT

DISCHARGER S PHONE:
ACCEPTS RESPONSIBILITY: YES

REPORT TIME: 7:39:00 PM
REPORTED BY: MARY
REPORTER S PHONE: 6738216

MATERIAL RELEASED: PROPANE
QUANTITY SPILLED: 150 GAL GAL GAL

CAUSE OF INCIDENT: OTHER

EMERGENCY MEASURES:

Environmental FirstSearch
Site Detail Report

TARGET SITE: FARMINGTON CT 06032

JOB: 03273-03A

STATE SPILLS SITE

SEARCH ID: 139 **DIST/DIR:** 0.11 NW **MAP ID:** 28

NAME:
ADDRESS: 860 FARMINGTON AVE/ SHELL GAS STATION
FARMINGTON CT

CONTACT: NO RESPONSE

REV: 03/20/06
ID1: 9908171
ID2:
STATUS: CLOSED
PHONE:

SITE INFORMATION

DATE OF RELEASE: 12/2/1999
TIME OF RELEASE: 10:30:00 PM
ACTION: SANDED

DISHCHARGER:

CT

DISCHARGER S PHONE:
ACCEPTS RESPONSIBILITY: YES

SITE INFORMATION

DATE OF RELEASE: 12/2/1999
TIME OF RELEASE: 10:30:00 PM
ACTION: CLEANED

DISHCHARGER:

CT

DISCHARGER S PHONE:
ACCEPTS RESPONSIBILITY: YES

REPORT TIME: 11:02:00 PM
REPORTED BY: DISPATCHER 88
REPORTER S PHONE: 6752400

MATERIAL RELEASED: GASOLINE
QUANTITY SPILLED: 2 GAL GAL GAL

CAUSE OF INCIDENT: OVERFILL

EMERGENCY MEASURES:

Environmental FirstSearch
Site Detail Report

TARGET SITE: FARMINGTON CT 06032

JOB: 03273-03A

STATE SPILLS SITE

SEARCH ID: 138 **DIST/DIR:** 0.11 NW **MAP ID:** 28

NAME:
ADDRESS: 860 FARMINGTON AVENUE
FARMINGTON CT

CONTACT: NO RESPONSE

REV: 03/20/06
ID1: 200201474
ID2:
STATUS: CLOSED
PHONE:

SITE INFORMATION

DATE OF RELEASE: 3/10/2002
TIME OF RELEASE:
ACTION: SANDED

DISHCHARGER:

CT

DISCHARGER S PHONE:
ACCEPTS RESPONSIBILITY:

REPORT TIME: 3/10/2002 8:08:48 PM
REPORTED BY: DISPATCHER 88
REPORTER S PHONE: 6752400

MATERIAL RELEASED: GASOLINE
QUANTITY SPILLED: 1 GAL GAL GAL

CAUSE OF INCIDENT: OVERFILL

EMERGENCY MEASURES:

Environmental FirstSearch
Site Detail Report

TARGET SITE: FARMINGTON CT 06032

JOB: 03273-03A

STATE SPILLS SITE

SEARCH ID: 137 **DIST/DIR:** 0.11 NW **MAP ID:** 28

NAME:
ADDRESS: 860 FARMINGTON AVE
FARMINGTON CT

CONTACT: NO RESPONSE

REV: 03/20/06
ID1: 200600270
ID2:
STATUS: CLOSED
PHONE:

SITE INFORMATION

DATE OF RELEASE: 1/15/2006
TIME OF RELEASE:
ACTION: SANDED

DISHCHARGER:

CT

DISCHARGER S PHONE:
ACCEPTS RESPONSIBILITY:

REPORT TIME: 1/15/2006 5:04:56 PM
REPORTED BY: FD
REPORTER S PHONE: 6752400

MATERIAL RELEASED: GASOLINE
QUANTITY SPILLED: 2 GAL GAL GAL

CAUSE OF INCIDENT: MV ACCIDENT

EMERGENCY MEASURES:

Environmental FirstSearch
Site Detail Report

TARGET SITE: FARMINGTON CT 06032

JOB: 03273-03A

STATE SPILLS SITE

SEARCH ID: 141 **DIST/DIR:** 0.11 NW **MAP ID:** 28

NAME:
ADDRESS: 860 FARMINGTON AVE
FARMINGTON CT

CONTACT: NO RESPONSE

REV: 03/20/06
ID1: 9707137
ID2:
STATUS: CLOSED
PHONE:

SITE INFORMATION

DATE OF RELEASE: 12/8/1997
TIME OF RELEASE: 11:02:00 PM
ACTION: SANDED

DISHCHARGER:

CT

DISCHARGER S PHONE:
ACCEPTS RESPONSIBILITY:

SITE INFORMATION

DATE OF RELEASE: 12/8/1997
TIME OF RELEASE: 11:02:00 PM
ACTION: CONTAINED

DISHCHARGER:

CT

DISCHARGER S PHONE:
ACCEPTS RESPONSIBILITY:

REPORT TIME: 12/8/1997 11:38:54 PM
REPORTED BY: GARY ANTIGIOVANNI
REPORTER S PHONE: 6771614

MATERIAL RELEASED: GASOLINE
QUANTITY SPILLED: 2 GAL GAL GAL

CAUSE OF INCIDENT: FUEL TANK FAILURE

EMERGENCY MEASURES: NONE

TARGET SITE: FARMINGTON CT 06032 **JOB:** 03273-03A

REGISTERED UNDERGROUND STORAGE TANKS

SEARCH ID: 223 **DIST/DIR:** 0.11 NW **MAP ID:** 28

NAME: SHELL SERVICE STATION
ADDRESS: 860 FARMINGTON AVENUE
FARMINGTON CT 06032
CONTACT:

REV: 12/15/05
ID1: 05164
ID2:
STATUS:
PHONE:

TOTAL NUMBER OF TANKS: 10

TANK ID: 1
TANK STATUS: PERMANENTLY OUT OF USE-REMOVED

DATE INSTALLED:	1/1/1950	**DATE LAST USED:**	8/1/1987
SUBSTANCE STORED:	GASOLINE	**CAPACITY (GALS):**	10000
TANK MATERIAL:	ASPHALT COATED OR BARE STEEL	**TANK PROTECTION:**	NONE
PIPE MATERIAL:	GALVANIZED STEEL	**PIPE PROTECTION:**	NONE

TANK ID: 10
TANK STATUS: CURRENTLY IN USE-

DATE INSTALLED:	8/1/1987	**DATE LAST USED:**	
SUBSTANCE STORED:	HEATING OIL	**CAPACITY (GALS):**	1000
TANK MATERIAL:	FIBERGLASS REINFORCED PLASTIC	**TANK PROTECTION:**	DOUBLE-WALLED
PIPE MATERIAL:	GALVANIZED STEEL	**PIPE PROTECTION:**	NONE

TANK ID: 2
TANK STATUS: CURRENTLY IN USE-

DATE INSTALLED:	8/1/1987	**DATE LAST USED:**	
SUBSTANCE STORED:	GASOLINE	**CAPACITY (GALS):**	12000
TANK MATERIAL:	FIBERGLASS REINFORCED PLASTIC	**TANK PROTECTION:**	DOUBLE-WALLED
PIPE MATERIAL:	FIBERGLASS REINFORCED PLASTIC	**PIPE PROTECTION:**	NONE

TANK ID: 3
TANK STATUS: PERMANENTLY OUT OF USE-REMOVED

DATE INSTALLED:	1/1/1950	**DATE LAST USED:**	8/1/1987
SUBSTANCE STORED:	GASOLINE	**CAPACITY (GALS):**	10000
TANK MATERIAL:	ASPHALT COATED OR BARE STEEL	**TANK PROTECTION:**	NONE
PIPE MATERIAL:	GALVANIZED STEEL	**PIPE PROTECTION:**	NONE

TANK ID: 4
TANK STATUS: CURRENTLY IN USE-

DATE INSTALLED:	8/1/1987	**DATE LAST USED:**	
SUBSTANCE STORED:	GASOLINE	**CAPACITY (GALS):**	12000
TANK MATERIAL:	FIBERGLASS REINFORCED PLASTIC	**TANK PROTECTION:**	DOUBLE-WALLED
PIPE MATERIAL:	FIBERGLASS REINFORCED PLASTIC	**PIPE PROTECTION:**	NONE

TANK ID: 5
TANK STATUS: PERMANENTLY OUT OF USE-REMOVED

DATE INSTALLED:	1/1/1950	**DATE LAST USED:**	8/1/1987
SUBSTANCE STORED:	GASOLINE	**CAPACITY (GALS):**	10000

- Continued on next page -

TARGET SITE: FARMINGTON CT 06032 **JOB:** 03273-03A

REGISTERED UNDERGROUND STORAGE TANKS

SEARCH ID: 223 **DIST/DIR:** 0.11 NW **MAP ID:** 28

NAME: SHELL SERVICE STATION
ADDRESS: 860 FARMINGTON AVENUE
FARMINGTON CT 06032
CONTACT:

REV: 12/15/05
ID1: 05164
ID2:
STATUS:
PHONE:

TANK MATERIAL: ASPHALT COATED OR BARE STEEL
PIPE MATERIAL: GALVANIZED STEEL
TANK PROTECTION: NONE
PIPE PROTECTION: NONE

TANK ID: 6
TANK STATUS: CURRENTLY IN USE-

DATE INSTALLED: 8/1/1987
SUBSTANCE STORED: GASOLINE
TANK MATERIAL: FIBERGLASS REINFORCED PLASTIC
PIPE MATERIAL: FIBERGLASS REINFORCED PLASTIC
DATE LAST USED:
CAPACITY (GALS): 12000
TANK PROTECTION: DOUBLE-WALLED
PIPE PROTECTION: NONE

TANK ID: 7
TANK STATUS: PERMANENTLY OUT OF USE-REMOVED

DATE INSTALLED: 1/1/1950
SUBSTANCE STORED: GASOLINE
TANK MATERIAL: ASPHALT COATED OR BARE STEEL
PIPE MATERIAL: GALVANIZED STEEL
DATE LAST USED: 8/1/1987
CAPACITY (GALS): 550
TANK PROTECTION: NONE
PIPE PROTECTION: NONE

TANK ID: 8
TANK STATUS: CURRENTLY IN USE-

DATE INSTALLED: 8/1/1987
SUBSTANCE STORED: USED OIL
TANK MATERIAL: FIBERGLASS REINFORCED PLASTIC
PIPE MATERIAL: GALVANIZED STEEL
DATE LAST USED:
CAPACITY (GALS): 1000
TANK PROTECTION: DOUBLE-WALLED
PIPE PROTECTION: NONE

TANK ID: 9
TANK STATUS: PERMANENTLY OUT OF USE-REMOVED

DATE INSTALLED: 1/1/1950
SUBSTANCE STORED: GASOLINE
TANK MATERIAL: ASPHALT COATED OR BARE STEEL
PIPE MATERIAL: GALVANIZED STEEL
DATE LAST USED: 8/1/1987
CAPACITY (GALS): 550
TANK PROTECTION: NONE
PIPE PROTECTION: NONE

Environmental FirstSearch
Site Detail Report

TARGET SITE: FARMINGTON CT 06032 **JOB:** 03273-03A

LEAKING UNDERGROUND STORAGE TANKS

SEARCH ID: 230 **DIST/DIR:** 0.13 SW **MAP ID:** 29

NAME: FOREST & SHARON WRIGHT
ADDRESS: 33 HIGH ST.
FARMINGTON CT 06032
CONTACT: NO RESPONSE

REV: 3/27/06
ID1: 200306614
ID2:
STATUS: CLOSED
PHONE:

SITE INFORMATION

DATE OF RELEASE: 9/10/2003
TIME OF RELEASE:

DISHCHARGER: FOREST & SHARON WRIGHT
s.a.a.
FARMINGTON CT 06032

DISCHARGER S PHONE: 860 6749298
ACCEPTS RESPONSIBILITY: YES

MATERIAL RELEASED (GAL): #2 FUEL OIL 0

CAUSE OF INCIDENT: 3 - INGROUND TANK FAILURE
OTHER:

REPORT TIME: 9/10/2003 9:39:46 AM
REPORTED BY: SCOTT
REPORTER S PHONE: 6516545

AGENCY NOTIFIED: 3 - LOCAL FIRE MARSHAL
OTHER:
DEP BUREAU:
DEP DIVISIPN:

ACTION TAKEN: 20 - OTHER
OTHER: samples taken

ACTION TAKEN: 12 - PUMPED OUT
OTHER:

ACTION TAKEN: 17 - REMOVED TANK
OTHER:

EMERGENCY MEASURES: REMOVED 1K UST ; 1-275 UST, SAMPLES TAKEN.

RELEASE CLASS: 6 - PRIVATE

MEDIA AFFECTED: 6 - OTHER

WATERBODY AFFECTED: 9 - OTHER

Environmental FirstSearch
Site Detail Report

TARGET SITE: FARMINGTON CT 06032 **JOB:** 03273-03A

STATE SPILLS SITE

SEARCH ID: 30 **DIST/DIR:** 0.13 SW **MAP ID:** 29

NAME: FOREST & SHARON WRIGHT
ADDRESS: 33 HIGH ST.
FARMINGTON CT
CONTACT: NO RESPONSE

REV: 03/20/06
ID1: 200306614
ID2:
STATUS: CLOSED
PHONE:

SITE INFORMATION

DATE OF RELEASE: 9/10/2003
TIME OF RELEASE:
ACTION: REMOVED TANK

DISHCHARGER: FOREST & SHARON WRIGHT
s.a.a.
FARMINGTON CT 06032

DISCHARGER S PHONE: 6749298
ACCEPTS RESPONSIBILITY: YES

SITE INFORMATION

DATE OF RELEASE: 9/10/2003
TIME OF RELEASE:
ACTION: OTHER

DISHCHARGER: FOREST & SHARON WRIGHT
s.a.a.
FARMINGTON CT 06032

DISCHARGER S PHONE: 6749298
ACCEPTS RESPONSIBILITY: YES

SITE INFORMATION

DATE OF RELEASE: 9/10/2003
TIME OF RELEASE:
ACTION: PUMPED OUT

DISHCHARGER: FOREST & SHARON WRIGHT
s.a.a.
FARMINGTON CT 06032

DISCHARGER S PHONE: 6749298
ACCEPTS RESPONSIBILITY: YES

REPORT TIME: 9/10/2003 9:39:46 AM
REPORTED BY: SCOTT
REPORTER S PHONE: 6516545

MATERIAL RELEASED: #2 FUEL OIL
CAUSE OF INCIDENT: INGROUND TANK FAILURE

EMERGENCY MEASURES: REMOVED 1K UST ; 1-275 UST, SAMPLES TAKEN.

Environmental FirstSearch
Street Name Report for Streets within .25 Mile(s) of Target Property

TARGET SITE: FARMINGTON CT 06032

JOB: 03273-03A

Street Name	Dist/Dir	Street Name	Dist/Dir
Brick Walk Ln	0.00 --		
Canal Path	0.00 --		
Farmington Ave	0.00 --		
Garden St	0.00 --		
Haworth Ln	0.08 SW		
High St	0.00 --		
Hillstead Museum Rd	0.16 SE		
Hobart St	0.02 SW		
Main St	0.00 --		
Mountain Spring Rd	0.02 NE		
Norton Ln	0.00 --		
Porter Rd	0.20 SW		
Waterville Rd	0.00 --		

GENERATOR SUMMARY REPORT

1/1/1984 thru 12/31/2003

Generator EPA ID: **CTD018659805**

Generator Name, Address, and Zipcode: ROBERT E PARSONS, INC.
750 FARMINGTON AVENUE FARMINGTON
, CT , 06032 USA

MANIFEST	DTSHIPPED	US DOT DESC	HAZ CL	UNNA	# OF CONT	CONT TYPE	QTY	WT/VOL	EPA CODE	BATCH#
CTA050590	9/2/1986	WASTE PAINT RELATED MATERIAL	FLAMM	1263	001	TT	65	G	F003	999999
MAC050590	9/2/1986	WASTE PAINT RELATED MATERIAL	FLAMM	1263	001	TT	65	G	F003	
CTB0074548	3/17/1987	WASTE PAINT RELATED MATERIAL, LIQUID	FLAMM	1263	001	TT	85	G	F003	999999
CTB0098869	9/1/1987	WASTE PAINT RELATED MATERIAL, LIQUID	FLAMM	1263	001	TT	70	G	F003	999999
CTC0108028	3/8/1988	WASTE FLAMMABLE LIQUID, NOS	FLAMM	1993	001	TT	80	G	D001	999999
CTC0115094	3/22/1988	WASTE PAINT RELATED MATERIAL	FLAMM	1263	001	TT	92	G	F003	999999
CTC0179458	9/1/1988	WASTE PAINT-RELATED LIQUID MATERIAL	FLAMM	1263	001	TT	60	G	F003	999999
CTC0190526	12/2/1988	WASTE FLAMMABLE LIQUID NOS	FLAMM	1993	001	TT	200	G	D001	999999
CTC0220415	3/3/1989	WASTE PAINT-RELATED LIQUID MATERIAL	FLAMM	1263	001	TT	57	G	F003	999999

GENERATOR SUMMARY REPORT

1/1/1984 thru 12/31/2003

Generator EPA ID: **CTD018659805**

Generator Name, Address, and Zipcode: PARSONS, ROBERT E., INC.
750 FARMINGTON AVENUE
FARMINGTON , CT , 06032 USA

MANIFEST	DTSHIPPED	US DOT DESC	HAZ CL	UNNA	# OF CONT	CONT TYPE	QTY	WT/VOL	EPA CODE	BATCH#
CTC0258963	10/27/1989	WASTE PAINT RELATED MATERIAL	FLAMM	1263	001	TT	105	G	D001	999999
CTC0252845	4/12/1990	WASTE FLAMMABLE LIQUID, NOS	FLAMM	1993	001	TT	75	G	D001	999999
MAF033555	10/18/1990	WASTE FLAMMABLE LIQUID, NOS	FLAMM	1993	001	TT	100	G	D001	999999
MAF316553	4/9/1991	WASTE FLAMMABLE LIQUID, NOS	FLAMM	1993	001	TT	80	G	D001	999999
CTF0090295	4/24/1991	HAZARDOUS WASTE LIQUID, NOS	ORM-A	9189	001	TT	350	G	D008	999999
MAF359966	10/17/1991	WASTE LIQ NOS TOL/XY	FLAMM	1993	001	TT	55	G	D001	999999
MAG087474	4/21/1992	WASTE FLAMMABLE LIQUID, NOS	FLAMM	1993	001	TT	50	G	D001	999999
CTF0136441	9/18/1992	WASTE COMBUSTIBLE LIQUID	COMB	1993	002	DM	90	P	D001	999999
	9/18/1992	WASTE COMBUSTIBLE LIQUID	COMB	1993	001	DF	27	P	D001	999999

GENERATOR SUMMARY REPORT

1/1/1984 thru 12/31/2003

Generator EPA ID: **CTD018659805**

Generator Name, Address, and Zipcode: PARSONS, ROBERT E., INC.
750 FARMINGTON AVENUE
FARMINGTON , CT , 06032 USA

MANIFEST	DTSHIPPED	US DOT DESC	HAZ CL	UNNA	# OF CONT	CONT TYPE	QTY	WT/VOL	EPA CODE	BATCH#
MAG121287										
	10/9/1992	WASTE FLAMMABLE LIQUID	FLAMM	1993	001	TT	60	G	D001	999999
CTF0140626										
	11/12/1992	WASTE COMBUSTIBLE LIQUID	COMB	1993	002	DM	90	P	D001	999999
	11/12/1992	WASTE COMBUSTIBLE LIQUID	COMB	1993	001	DF	27	P	D001	999999
MAH432000										
	2/21/1995	WASTE FLAMMABLE LIQUID, NOS	3	1993	001	TT	50	G	D001	327
CTF0408339										
	4/11/1995	WASTE PETROLEUM DISTILLATES NOS	3	1268	001	DM	23	G	D001	396
CTF0405129										
	6/7/1995	WASTE PETROLEUM DISTILLATES NOS	3	1268	001	DM	23	G	D001	476
CTF0461078										
	8/1/1995	WASTE PETROLEUM DISTILLATES NOS	3	1268	003	DM	25	G	D001	
CTF0424688										
	9/27/1995	WASTE PETROLEUM DISTILLATES NOS	3	1268	001	DM	23	G	D001	573 645
	9/27/1995	WASTE FLAMMABLE LIQUID NOS	3	1993	001	DM	5	G	D001	573 645
CTF0447403										
	11/21/1995	WASTE FLAMMABLE LIQUID NOS	3	1993	001	TT	75	G	D001	611

GENERATOR SUMMARY REPORT

1/1/1984 thru 12/31/2003

Generator EPA ID: **CTD018659805**

Generator Name, Address, and Zipcode: PARSONS, ROBERT E., INC.
750 FARMINGTON AVENUE
FARMINGTON , CT , 06032 USA

MANIFEST	DTSHIPPED	US DOT DESC	HAZ CL	UNNA	# OF CONT	CONT TYPE	QTY	WT/VOL	EPA CODE	BATCH#
CTF0447482										
	11/22/1995	WASTE PETROLEUM DISTILLATES NOS	3	1268	001	DM	18	G	D001	
CTF0449942										
	1/15/1996	FLAMMABLE LIQUID N.O.S.	3	1993	001	DM	5	G	D001	1000
	1/15/1996	petroleum distillates nos	3	1268	001	DM	23	G	D001	1000
CTF0488464										
	3/11/1996	petroleum distillates nos	3	1268	001	DM	20	G	D001	807 826
	3/11/1996	FLAMMABLE LIQUID N.O.S.	3	1993	001	DM	5	G	D001	807 826
CTF0490025										
	5/10/1996	petroleum distillates nos	3	1268	001	DM	20	G	D001	939 957
	5/10/1996	FLAMMABLE LIQUID N.O.S.	3	1993	001	DM	5	G	F003	939 957
CTF0493050										
	7/2/1996	petroleum distillates nos	3	1268	001	DM	20	G	D001	803
	7/2/1996	FLAMMABLE LIQUID N.O.S.	3	1993	001	DM	5	G	D001	803
CTF0489400										
	7/11/1996	FLAMMABLE LIQUID N.O.S.	3	1993	001	TT	50	G	D001	759 847

GENERATOR SUMMARY REPORT

1/1/1984 thru 12/31/2003

Generator EPA ID: **CTD018659805**

Generator Name, Address, and Zipcode: PARSONS, ROBERT E., INC.
750 FARMINGTON AVENUE
FARMINGTON , CT , 06032 USA

MANIFEST	DTSHIPPED	US DOT DESC	HAZ CL	UNNA	# OF CONT	CONT TYPE	QTY	WT/VOL	EPA CODE	BATCH#
CTF0537312										
	8/30/1996	FLAMMABLE LIQUID N.O.S.	3	1993	001	DM	4	G	D001	899 989
	8/30/1996	petroleum distillates nos	3	1268	001	DM	15	G	D001	899 989
CTF0391980										
	10/24/1996	petroleum distillates nos	3	1268	001	DM	20	G	D001	869 877
	10/24/1996	FLAMMABLE LIQUID N.O.S.	3	1993	001	DM	5	G	D001	869 877
CTF0602297										
	11/15/1996	FLAMMABLE LIQUID N.O.S.	3	1993	001	TT	60	G	D001	869
CTF0607352										
	12/17/1996	petroleum distillates nos	3	1268	001	DM	20	G	D001	879
	12/17/1996	FLAMMABLE LIQUID N.O.S.	3	1993	001	DM	5	G	F005	879
CTF0600000										
	2/11/1997	FLAMMABLE LIQUID N.O.S.	3	1993	001	DM	3	G	F005	1249
	2/11/1997	petroleum distillates nos	3	1268	001	DM	20	G	D001	1249
CTF0607916										
	4/10/1997	caustic alkali liquid nos	8	1719	001	DM	4	G	F003	1561
	4/10/1997	petroleum distillates nos	3	1268	001	DM	15	G	D001	1561

GENERATOR SUMMARY REPORT

1/1/1984 thru 12/31/2003

Generator EPA ID: **CTD018659805**

Generator Name, Address, and Zipcode: PARSONS, ROBERT E., INC.
750 FARMINGTON AVENUE
FARMINGTON , CT , 06032 USA

MANIFEST	DTSHIPPED	US DOT DESC	HAZ CL	UNNA	# OF CONT	CONT TYPE	QTY	WT/VOL	EPA CODE	BATCH#
CTF0647994	10/27/1997	FLAMMABLE LIQUID N.O.S.	3	1993	001	TT	110	G	F003	1690
CTF0647853	10/31/1997	petroleum distillates nos	3	1268	001	DM	15	G	D001	1696 2057
CTF0647905	11/6/1997	FLAMMABLE LIQUID N.O.S.	3	1993	001	DM	5	G	F003	1506
CTF0653036	1/5/1998	petroleum distillates nos	3	1268	001	DM	15	G	D001	1254
	1/5/1998	FLAMMABLE LIQUID N.O.S.	3	1993	001	DM	5	G	F003	1254
CTF0649032	1/30/1998	WASTE FLAMMABLE LIQUID NOS	3	1993	001	DM	5	G	F005	1145
CTF0651953	3/23/1998	FLAMMABLE LIQUID N.O.S.	3	1993	001	DM	5	G	F003	1344
CTF0697744	4/23/1998	petroleum distillates nos	3	1268	001	DM	15	G	D001	1750
CTF0697745	4/23/1998	FLAMMABLE LIQUID N.O.S.	3	1993	001	DM	5	G	F003	1750

GENERATOR SUMMARY REPORT

1/1/1984 thru 12/31/2003

Generator EPA ID: **CTD018659805**

Generator Name, Address, and Zipcode: PARSONS, ROBERT E., INC.
750 FARMINGTON AVENUE
FARMINGTON , CT , 06032 USA

MANIFEST	DTSHIPPED	US DOT DESC	HAZ CL	UNNA	# OF CONT	CONT TYPE	QTY	WT/VOL	EPA CODE	BATCH#
CTF0696526	5/18/1998	FLAMMABLE LIQUID N.O.S.	3	1993	001	DM	5	G	F003	1504
CTF0702436	6/12/1998	FLAMMABLE LIQUID N.O.S.	3	1993	001	TT	105	G	F005	1736
CTF0702326	6/13/1998	petroleum distillates nos	3	1268	001	DM	15	G	D001	1726
CTF0702327	6/13/1998	FLAMMABLE LIQUID N.O.S.	3	1993	001	DM	5	G	F003	1726
CTF0727898	7/20/1998	FLAMMABLE LIQUID N.O.S.	3	1993	001	DM	5	G	F003	1959
CTF0719766	8/11/1998	petroleum distillates nos	3	1268	001	DM	15	G	D001	2017
CTF0719767	8/11/1998	FLAMMABLE LIQUID N.O.S.	3	1993	001	DM	5	G	F003	2017
CTF0737229	9/14/1998	FLAMMABLE LIQUID N.O.S.	3	1993	001	DM	4	G	F003	2128
CTF0741361										

GENERATOR SUMMARY REPORT

1/1/1984 thru 12/31/2003

Generator EPA ID: **CTD018659805**

Generator Name, Address, and Zipcode: PARSONS, ROBERT E., INC.
750 FARMINGTON AVENUE
FARMINGTON , CT , 06032 USA

MANIFEST	DTSHIPPED	US DOT DESC	HAZ CL	UNNA	# OF CONT	CONT TYPE	QTY	WT/VOL	EPA CODE	BATCH#
	10/7/1998	petroleum distillates nos	3	1268	002	DM	20	G	D001	2247
CTF0741362										
	10/7/1998	FLAMMABLE LIQUID N.O.S.	3	1993	001	DM	2	G	F005	2247
CTF0737110										
	11/2/1998	FLAMMABLE LIQUID N.O.S.	3	1993	001	DM	3	G	F003	2330
CTF0744176										
	11/13/1998	FLAMMABLE LIQUID N.O.S.	3	1993	001	TT	100	G	F005	2330
CTF0742432										
	11/27/1998	FLAMMABLE LIQUID N.O.S.	3	1993	001	DM	5	G	F003	2409
	11/27/1998	petroleum distillates nos	3	1268	001	DM	15	G	D001	2409
CTF0776948										
	12/28/1998	FLAMMABLE LIQUID N.O.S.	3	1993	001	TT	50	G	F005	2489
CTF0760647										
	12/29/1998	FLAMMABLE LIQUID N.O.S.	3	1993	001	DM	5	G	F003	2489
CTF0755855										
	1/22/1999	petroleum distillates nos	3	1268	001	DM	15	G	D001	2531
CTF0755856										
	1/22/1999	FLAMMABLE LIQUID N.O.S.	3	1993	001	DM	5	G	F003	2531

GENERATOR SUMMARY REPORT

1/1/1984 thru 12/31/2003

Generator EPA ID: **CTD018659805**

Generator Name, Address, and Zipcode: PARSONS, ROBERT E., INC.
750 FARMINGTON AVENUE
FARMINGTON , CT , 06032 USA

MANIFEST	DTSHIPPED	US DOT DESC	HAZ CL	UNNA	# OF CONT	CONT TYPE	QTY	WT/VOL	EPA CODE	BATCH#
CTF0769440										
	2/23/1999	FLAMMABLE LIQUID N.O.S.	3	1993	001	DM	3	G	F003	2637
CTF0776651										
	3/24/1999	FLAMMABLE LIQUID N.O.S.	3	1993	001	DM	4	G	F005	2637
	3/24/1999	petroleum distillates nos	3	1268	001	DM	19	G	D001	2637
CTF0760379										
	3/29/1999	FLAMMABLE LIQUID N.O.S.	3	1993	001	TT	55	G	F003	2723
CTF0861476										
	4/28/1999	FLAMMABLE LIQUID N.O.S.	3	1993	001	DM	3	G	F005	2799
CTF0869726										
	5/26/1999	petroleum distillates nos	3	1268	001	DM	15	G	D001	2799
CTF0869727										
	5/26/1999	FLAMMABLE LIQUID N.O.S.	3	1993	001	DM	3	G	F003	2799
CTF0870036										
	6/22/1999	FLAMMABLE LIQUID N.O.S.	3	1993	001	DM	3	G	F005	2881
CTF0866945										
	7/15/1999	FLAMMABLE LIQUID N.O.S.	3	1993	001	DM	55	G	F005	3047

GENERATOR SUMMARY REPORT

1/1/1984 thru 12/31/2003

Generator EPA ID: **CTD018659805**

Generator Name, Address, and Zipcode: PARSONS, ROBERT E., INC.
750 FARMINGTON AVENUE
FARMINGTON , CT , 06032 USA

MANIFEST	DTSHIPPED	US DOT DESC	HAZ CL	UNNA	# OF CONT	CONT TYPE	QTY	WT/VOL	EPA CODE	BATCH#
CTF0866843										
	7/23/1999	FLAMMABLE LIQUID N.O.S.	3	1993	001	DM	15	G	F003	3044
	7/23/1999	petroleum distillates nos	3	1268	001	DM	2	G	D001	3044
CTF0881893										
	8/24/1999	FLAMMABLE LIQUID N.O.S.	3	1993	001	DM	4	G	F003	3047
CTF0879480										
	9/16/1999	petroleum distillates nos	3	1268	001	DM	15	G	D001	3147 3155
CTF0879481										
	9/16/1999	FLAMMABLE LIQUID N.O.S.	3	1993	001	DM	4	G	F005	3146
CTF0880234										
	10/15/1999	FLAMMABLE LIQUID N.O.S.	3	1993	002	DM	60	G	F005	3146
CTF0885059										
	11/9/1999	petroleum distillates nos	3	1268	001	DM	15	G	D001	3268
CTF0885060										
	11/9/1999	FLAMMABLE LIQUID N.O.S.	3	1993	001	DM	4	G	F003	3268
CTF0909470										
	12/6/1999	FLAMMABLE LIQUID N.O.S.	3	1993	001	DM	4	G	F005	3315
CTF0896929										

GENERATOR SUMMARY REPORT

1/1/1984 thru 12/31/2003

Generator EPA ID: **CTD018659805**

Generator Name, Address, and Zipcode: PARSONS, ROBERT E., INC.
750 FARMINGTON AVENUE
FARMINGTON , CT , 06032 USA

MANIFEST	DTSHIPPED	US DOT DESC	HAZ CL	UNNA	# OF CONT	CONT TYPE	QTY	WT/VOL	EPA CODE	BATCH#
	1/3/2000	petroleum distillates nos	3	1268	001	DM	15	G	D001	3379
CTF0896930										
	1/3/2000	FLAMMABLE LIQUID N.O.S.	3	1993	001	DM	5	G	F005	3379
	1/3/2000	FLAMMABLE LIQUID N.O.S.	3	1993	001	DM	55	G	F003	3379
CTF0888310										
	2/4/2000	FLAMMABLE LIQUID N.O.S.	3	1993	001	DM	4	G	F005	3397
CTF0903754										
	3/3/2000	petroleum distillates nos	3	1268	001	DM	15	G	D001	3467
CTF0903755										
	3/3/2000	FLAMMABLE LIQUID N.O.S.	3	1993	002	DM	10	G	F005	3467
CTF0923177										
	3/24/2000	FLAMMABLE LIQUID N.O.S.	3	1993	001	DM	5	G	F005	3476
CTF0922638										
	4/28/2000	petroleum distillates nos	3	1268	001	DM	20	G	D001	3577
CTF0922639										
	4/28/2000	FLAMMABLE LIQUID N.O.S.	3	1993	001	DM	5	G	F005	3577
CTF0938569										
	5/24/2000	FLAMMABLE LIQUID N.O.S.	3	1993	001	DM	5	G	F005	3685

GENERATOR SUMMARY REPORT

1/1/1984 thru 12/31/2003

Generator EPA ID: **CTD018659805**

Generator Name, Address, and Zipcode: PARSONS, ROBERT E., INC.
750 FARMINGTON AVENUE
FARMINGTON , CT , 06032 USA

MANIFEST	DTSHIPPED	US DOT DESC	HAZ CL	UNNA	# OF CONT	CONT TYPE	QTY	WT/VOL	EPA CODE	BATCH#
	5/24/2000	FLAMMABLE LIQUID N.O.S.	3	1993	001	DM	55	G	F005	3685
CTF0928933	6/8/2000	petroleum distillates nos	3	1268	001	DM	15	G	D001	3751
CTF0938798	6/19/2000	FLAMMABLE LIQUID N.O.S.	3	1993	001	DM	5	G	F005	3825
CTF0951283	8/16/2000	FLAMMABLE LIQUID N.O.S.	3	1993	004	DM	70	G	F005	3860
CTF0946358	9/11/2000	FLAMMABLE LIQUID N.O.S.	3	1993	001	DM	5	G	F005	3860
CTF0924653	10/9/2000	FLAMMABLE LIQUID N.O.S.	3	1993	001	DM	5	G	F005	3930
CTF0957434	11/7/2000	FLAMMABLE LIQUID N.O.S.	3	1993	001	DM	5	G	F005	4029
CTF0961466	12/11/2000	FLAMMABLE LIQUID N.O.S.	3	1993	001	DM	5	G	F005	4120
CTF0962270	1/5/2001	FLAMMABLE LIQUID N.O.S.	3	1993	002	DM	60	G	F003	4169

GENERATOR SUMMARY REPORT

1/1/1984 thru 12/31/2003

Generator EPA ID: **CTD018659805**

Generator Name, Address, and Zipcode: PARSONS, ROBERT E., INC.
750 FARMINGTON AVENUE
FARMINGTON , CT , 06032 USA

MANIFEST	DTSHIPPED	US DOT DESC	HAZ CL	UNNA	# OF CONT	CONT TYPE	QTY	WT/VOL	EPA CODE	BATCH#
CTF1001053										
	3/12/2001	FLAMMABLE LIQUID N.O.S.	3	1993	001	DM	5	G	F005	4192
CTF0961039										
	4/6/2001	FLAMMABLE LIQUID N.O.S.	3	1993	001	DM	5	G	F005	4319
CTF0962762										
	5/9/2001	FLAMMABLE LIQUID N.O.S.	3	1993	001	DM	4	G	F005	4429
	5/9/2001	FLAMMABLE LIQUID N.O.S.	3	1993	001	DM	55	G	D001	4429
CTF1012039										
	6/1/2001	FLAMMABLE LIQUID N.O.S.	3	1993	001	DM	5	G	F005	4467
CTF1012665										
	7/12/2001	FLAMMABLE LIQUID N.O.S.	3	1993	001	DM	5	G	F005	4584
CTF1010447										
	7/30/2001	FLAMMABLE LIQUID N.O.S.	3	1993	001	DM	5	G	F005	4580
CTF1014821										
	8/27/2001	FLAMMABLE LIQUID N.O.S.	3	1993	001	DM	5	G	F005	4622
CTF0996852										
	9/27/2001	FLAMMABLE LIQUID N.O.S.	3	1993	001	DM	5	G	F005	4606
CTF1027639										

GENERATOR SUMMARY REPORT

1/1/1984 thru 12/31/2003

Generator EPA ID: **CTD018659805**

Generator Name, Address, and Zipcode: PARSONS, ROBERT E., INC.
750 FARMINGTON AVENUE
FARMINGTON , CT , 06032 USA

MANIFEST	DTSHIPPED	US DOT DESC	HAZ CL	UNNA	# OF CONT	CONT TYPE	QTY	WT/VOL	EPA CODE	BATCH#
	10/19/2001	FLAMMABLE LIQUID N.O.S.	3	1993	001	DM	5	G	F005	4812
CTF1027229										
	11/21/2001	FLAMMABLE LIQUID N.O.S.	3	1993	001	DM	5	G	F005	4812
CTF1028709										
	12/20/2001	FLAMMABLE LIQUID N.O.S.	3	1993	003	DM	105	G	F005	4882
CTF1026121										
	1/16/2002	FLAMMABLE LIQUID N.O.S.	3	1993	001	DM	5	G	F005	5150
CTF1033484										
	2/8/2002	FLAMMABLE LIQUID N.O.S.	3	1993	001	DM	5	G	F005	5063
CTF1032449										
	3/15/2002	FLAMMABLE LIQUID N.O.S.	3	1993	001	DM	5	G	F005	5059
CTF1037832										
	4/8/2002	FLAMMABLE LIQUID N.O.S.	3	1993	001	DM	5	G	F005	5069
CTF1070644										
	5/9/2002	FLAMMABLE LIQUID N.O.S.	3	1993	001	DM	4	G	F005	5074
	5/9/2002	FLAMMABLE LIQUID N.O.S.	3	1993	001	DM	55	G	D001	5074
CT1079074										
	6/6/2002	FLAMMABLE LIQUID N.O.S.	3	1993	001	DM	5	G	F005	5166

GENERATOR SUMMARY REPORT

1/1/1984 thru 12/31/2003

Generator EPA ID: **CTD018659805**

Generator Name, Address, and Zipcode: PARSONS, ROBERT E., INC.
750 FARMINGTON AVENUE
FARMINGTON , CT , 06032 USA

MANIFEST	DTSHIPPED	US DOT DESC	HAZ CL	UNNA	# OF CONT	CONT TYPE	QTY	WT/VOL	EPA CODE	BATCH#
CTF1080882										
	7/1/2002	FLAMMABLE LIQUID N.O.S.	3	1993	001	DM	5	G	F005	5168
CTF1087220										
	8/27/2002	FLAMMABLE LIQUID N.O.S.	3	1993	001	DM	5	G	F005	5170
	8/27/2002	FLAMMABLE LIQUID N.O.S.	3	1993	001	DM	55	G	F005	5170
CTF1080230										
	9/26/2002	FLAMMABLE LIQUID N.O.S.	3	1993	001	DM	5	G	F005	5167
CTF1036157										
	11/22/2002	FLAMMABLE LIQUID N.O.S.	3	1993	001	DM	5	G	F005	5256
CTF1031638										
	12/16/2002	FLAMMABLE LIQUID N.O.S.	3	1993	001	DM	5	G	F005	5250
CTF1079828										
	1/13/2003	FLAMMABLE LIQUID N.O.S.	3	1993	001	DM	55	G	D001	5286
	1/13/2003	FLAMMABLE LIQUID N.O.S.	3	1993	001	DM	3	G	F005	5286
CTF1143243										
	2/13/2003	FLAMMABLE LIQUID N.O.S.	3	1993	001	DM	5	G	F005	5292
CTF1149659										
	3/17/2003	FLAMMABLE LIQUID N.O.S.	3	1993	001	DM	5	G	F005	5315

GENERATOR SUMMARY REPORT

1/1/1984 thru 12/31/2003

Generator EPA ID: **CTD018659805**

Generator Name, Address, and Zipcode: PARSONS, ROBERT E., INC.
750 FARMINGTON AVENUE
FARMINGTON , CT , 06032 USA

MANIFEST	DTSHIPPED	US DOT DESC	HAZ CL	UNNA	# OF CONT	CONT TYPE	QTY	WT/VOL	EPA CODE	BATCH#
CTF1085835										
	4/7/2003	FLAMMABLE LIQUID N.O.S.	3	1993	001	DM	5	G	F005	5444
CTF1142511										
	5/5/2003	FLAMMABLE LIQUID N.O.S.	3	1993	001	DM	4	G	F005	5492
CTF1144264										
	6/5/2003	FLAMMABLE LIQUID N.O.S.	3	1993	001	DM	5	G	F005	5494
	6/5/2003	FLAMMABLE LIQUID N.O.S.	3	1993	001	DM	55	G	F005	5494
CTF1132648										
	7/1/2003	FLAMMABLE LIQUID N.O.S.	3	1993	001	DM	4	G	F005	5640
CTF1133134										
	8/1/2003	FLAMMABLE LIQUID N.O.S.	3	1993	001	DM	5	G	F005	5514
CTF1139637										
	9/22/2003	FLAMMABLE LIQUID N.O.S.	3	1993	001	DM	5	G	F005	5617
CTF1136653										
	10/20/2003	FLAMMABLE LIQUID N.O.S.	3	1993	001	DM	5	G	F005	5642
CTF1089440										
	11/17/2003	FLAMMABLE LIQUID N.O.S.	3	1993	001	DM	5	G	F005	5625
	11/17/2003	FLAMMABLE LIQUID N.O.S.	3	1993	001	DM	55	G	F003	5625

APPENDIX C

Photographs



PHOTO 1
June 12, 2006

View of Farmington Ave. from 750 Farmington Ave., looking west.

PHOTO 2
June 12, 2006

View of 750 Farmington Ave. (Parsons Chevrolet). Note the two concrete UST pads, looking North.

ENGINEERED SOLUTIONS
dtc
LAND STRUCTURES WATER
DIVERSIFIED TECHNOLOGY CONSULTANTS
556 WASHINGTON AVENUE NORTH HAVEN CT 06473 203 239 4200 203 234 7376 FAX

DTC No. 03-273-03A
Farmington Avenue (Route 4)
Farmington, Connecticut
June 2006

PLATE 1



PHOTO 3
June 12, 2006

View of 750 Farmington Ave. (Parsons Chevrolet – Auto Body Shop), looking North.



PHOTO 4
June 12, 2006

View of 769-781 Farmington Ave., looking West.

ENGINEERED SOLUTIONS
dtc
LAND STRUCTURES WATER
DIVERSIFIED TECHNOLOGY CONSULTANTS
556 WASHINGTON AVENUE NORTH HAVEN CT 06473 203 239 4200 203 234 7376 FAX

DTC No. 03-273-03A
Farmington Avenue (Route 4)
Farmington, Connecticut
June 2006

PLATE 2



PHOTO 5
June 12, 2006

View of Farmington Ave. from 776 Farmington Ave., facing West.



PHOTO 6
June 12, 2006

View of the intersection of Route 10 (Main Street & Waterville Road) and Farmington Ave, facing West.

ENGINEERED SOLUTIONS
dtc
LAND STRUCTURES WATER
DIVERSIFIED TECHNOLOGY CONSULTANTS
556 WASHINGTON AVENUE NORTH HAVEN CT 06473 203 239 4200 203 234 7376 FAX

DTC No. 03-273-03A
Farmington Avenue (Route 4)
Farmington, Connecticut
June 2006

PLATE 3



PHOTO 7 View of the intersection of Main Street and Farmington Ave., facing South.
June 12, 2006



PHOTO 8 View of Waterville Road, facing North.
June 12, 2006

ENGINEERED SOLUTIONS
dtc
LAND STRUCTURES WATER
DIVERSIFIED TECHNOLOGY CONSULTANTS
556 WASHINGTON AVENUE NORTH HAVEN CT 06473 203 239 4200 203 234 7376 FAX

DTC No. 03-273-03A
Farmington Avenue (Route 4)
Farmington, Connecticut
June 2006

PLATE 4



PHOTO 9
June 12, 2006

View of Farmington Ave. from Canal Path, facing West.

PHOTO 10
June 12, 2006

View of the intersection of Garden Street and Farmington Ave., facing West.

ENGINEERED SOLUTIONS
dtc
LAND STRUCTURES WATER
DIVERSIFIED TECHNOLOGY CONSULTANTS
556 WASHINGTON AVENUE NORTH HAVEN CT 06473 203 239 4200 203 234 7376 FAX

DTC No. 03-273-03A
Farmington Avenue (Route 4)
Farmington, Connecticut
June 2006

PLATE 5



PHOTO 11
June 12, 2006

View of two gasoline stations and a drycleaner located directly to the west of the project corridor. View from 838 Farmington Ave., facing West.

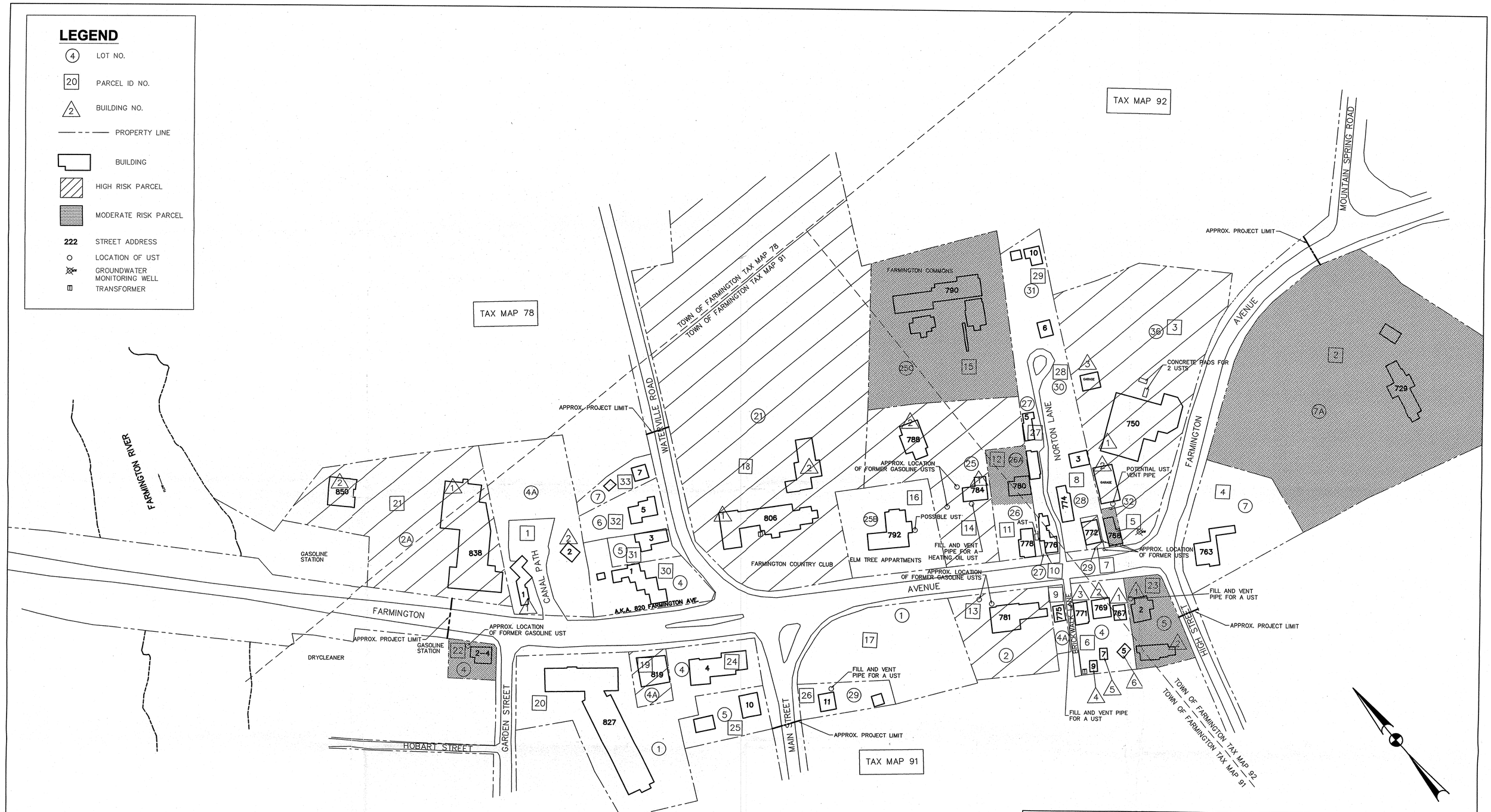

REFERENCE:
EXISTING CONDITIONS INFORMATION COMPILED FROM DIGITIZED TOWN OF FARMINGTON TAX ASSESMENT MAPS.

DTC PROJECT NUMBER: 03-273-03A

DTC DRAWING FILE: R:\03273-CTDOT Envir ONCALL\0327303A FARMINGTON RT4\TASK 110\0-CURRENT WORK

SCALE: 1" = 100' DRAWN BY: MCC

DATE: 7/12/06 CHECKED BY: TRB/CPK

CONNDOT PROJECT NO. 0051-0260

CONNDOT ASSIGNMENT NO. 302-3310

dtc
DIVERSIFIED TECHNOLOGY CONSULTANTS

FIGURE 2
TASK 110
ROUTE 4 IMPROVEMENTS FROM GARDEN STREET TO MOUNTAIN SPRING ROAD

FARMINGTON, CONNECTICUT